



Uttar Pradesh

Assembly Factbook™

Powayan Assembly Constituency



Key Electoral Data of Powayan
Assembly Constituency (Vidhan Sabha)



indiastatpublications

Uttar Pradesh

Assembly Factbook™

Powayan Assembly Constituency



Powayan Vidhan Sabha

Editor & Director

Dr. R.K. Thukral

Research Editor

Dr. Shafeeq Rahman

**Compiled, Researched and Published by
Datanet India Pvt. Ltd.**

D-100, 1st Floor,

Okhla Industrial Area, Phase-I,

New Delhi- 110020.

Ph.: 91-11- 43580781-84

Email : support@indiastatpublications.com

Website : www.indiastatelections.com

Online Book Store :

www.indiastatpublications.com

Report No. : AFB/UP-134-0125

ISBN : 978-93-5905-213-7

First Edition : January, 2018

Eighth Updated Edition : January, 2025

Price : Rs.11500/-

US\$ 310

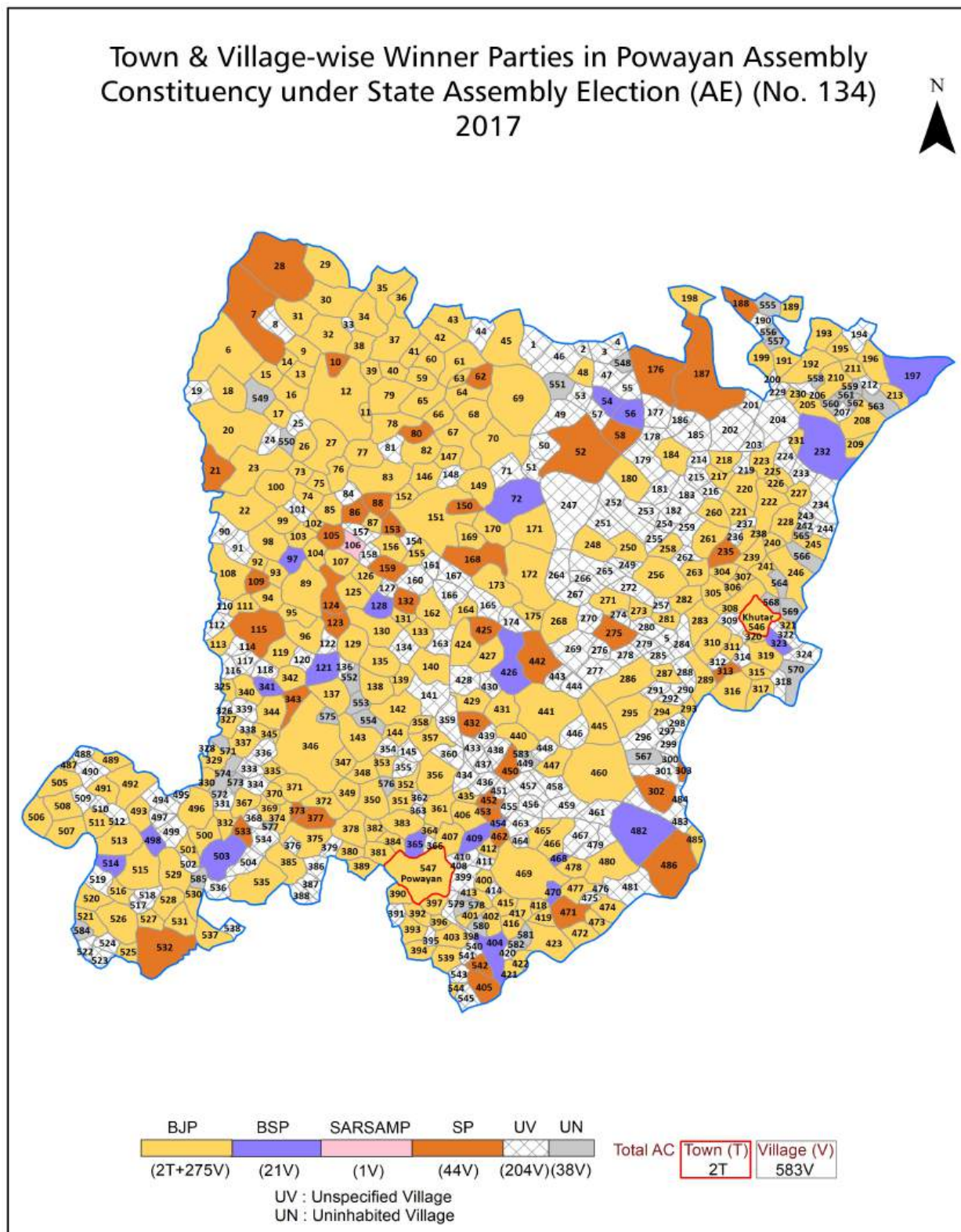
© Datanet India Pvt. Ltd.

All rights reserved. No part of this book may be reproduced, stored in a retrieval system or transmitted in any form or by any means, mechanical photocopying, photographing, scanning, recording or otherwise without the prior written permission of the publisher. Please refer to Disclaimer at page no. 374 for the use of this publication.

Printed in India

No.	Particulars	Page No.
	Introduction	
1	Assembly Constituency - (Vidhan Sabha) at a Glance Features of Assembly as per Delimitation Commission of India (2008)	1-2
	Location and Political Maps	
2	Location Map Boundaries of Assembly Constituency - (Vidhan Sabha) in District Boundaries of Assembly Constituency under Parliamentary Constituency - (Lok Sabha) Town & Village-wise Winner Parties-2024, 2022, 2019, 2017, 2014, 2012 and 2009	3-11
	Administrative Setup (2011)	
3	District Sub-district Towns Villages Inhabited Villages Uninhabited Villages Village Panchayat Intermediate Panchayat	12-38
	Demographics (2011)	
4	Population Households Rural/Urban Population Towns and Villages by Population Size Sex Ratio (Total & 0-6 Years) Religious Population Social Population Literacy Rate	39-40
	Electoral Features	
5	Important Dates of Last Elections Held Electors by Gender Service Electors Voters Voters Turnout Polling Stations & Average Number of Electors per Polling Station Electors by Age Group Present Elected Representatives	41-46
	Historical Summary Election Results	
6	Vote Share of Major Parties Winning Margin (Number & Percentage) Polarity of Parties Summary Result of Assembly Segment of Parliamentary Election 2024, 2019, 2014, 2009, 2004 and 1999 Summary Result of Assembly Elections 2022, 2017, 2012, 2007, 2002, 1996, 1993, 1991, 1989, 1985, 1980, 1977, 1974, 1969, 1967, 1962, 1957 and 1952	47-73
	Polling Station Level Election Results	
7	Name and Number of Polling Station 2024, 2022, 2019, 2017, 2014, 2012 and 2009 Polling Station-wise Electors, Voters & Voters Turnout 2024, 2022, 2019, 2017, 2014, 2012 and 2009 Polling Station wise Elections Results 2024, 2022, 2019, 2017, 2014, 2012 and 2009	74-328
8	Panchayat and Local Bodies Election Results Panchayat Result 2015 Urban Local Bodies Result 2012	329-352
	Share of Assembly Constituency	
9	Share of Assembly Constituency - (Vidhan Sabha) in State, District and Parliamentary Constituency - (Lok Sabha)	353
	Socio-Economic Amenities (2011)	
10	Access to Administrative Units Agricultural, Manufacturing and Industrial Commodities Demographic Indicators Education Health & Manpower Drinking Water Supply Sanitation Entertainment and Recreations Infrastructure Power Food Allocation Distribution and Marketing of Agriculture Commodities Infrastructure Transport and Road Infrastructure Communication Banking and Financial Services Land Use Irrigation Source	355-369
11	Abbreviation & Sources	370-373
12	Disclaimer	374

Location & Political Map



Administrative Setup

List of Village Panchayat & Intermediate Panchayat (Block) Name - 2011

Village Name	Village Panchayat Name	Intermediate Panchayat Name
Agauna Bujurg	Ajauna Bugurg	Powayan
Agauna Khurd	Ajauna Khurd	Powayan
Ajodhpur	Vatiyura	Banda
Akhtyarpur Dhaukal	Akhtparpur	Banda
Alampur	Alampur	Sindhauli
Alampur Piparia	Aalampur	Banda
Amdar	Lakuapur	Sindhauli
Anandpur	Chausera	Powayan
Anantapur	Balemau	Banda
Anantpur	Badripur Hadira	Powayan
Andaha	Piparria Bhagwat	Khutar
Anwa Buzurg	Birhana	Banda
Anwas Dugaiya	Aawa J.Dugaiya	Powayan
Athkona	Athkona	Khutar
Aurangabad	Orangabad	Powayan
Azmatpur	Pipari	Banda
Babupur	Babupur	Banda
Bachhiyani	Umrapur	Sindhauli
Badhaura	Bataura	Powayan
Badripur Hadira	Badripur Hadira	Powayan
Bahadurpur	Deuria	Powayan
Bahera	Sighapur Khas	Powayan
Bahlolpur	Futakuwan	Powayan
Baikunthpur	Siharakhurd Kalan	Khutar
Bakhtyarpur J. Gangayi	Bakhyarpur	Powayan
Bakhtyarpur Bhiha	Midhipur Bugurg	Sindhauli
Bale Mau	Valemau	Banda
Balrampur J. Mohanpur	Balrampur Mohanpur	Powayan
Banchhulia	Todarpur	Khutar

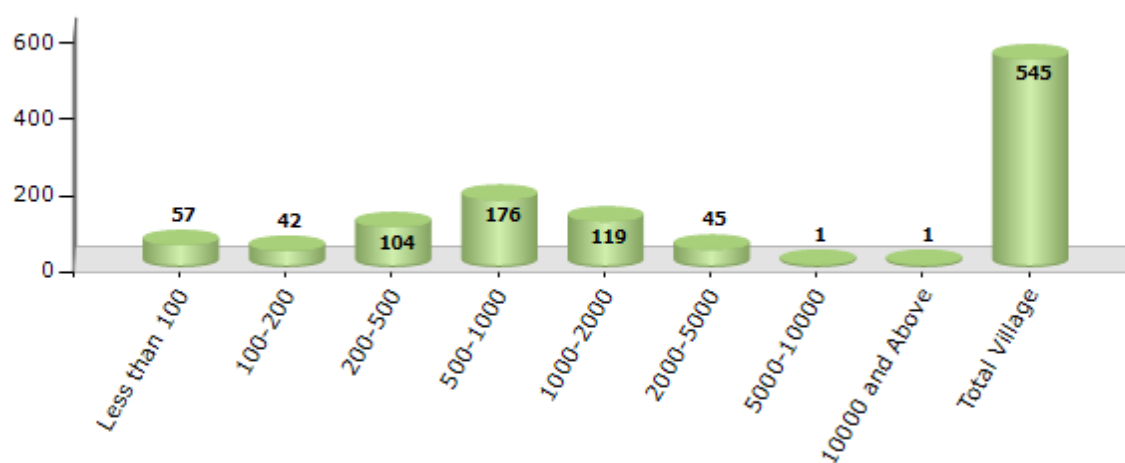
Contd....

Demographics

Number of Villages by Population Size - 2011

Less than 100	100-200	200-500	500-1000	1000-2000	2000-5000	5000-10000	10000 and Above	Total Village
57	42	104	176	119	45	1	1	545

Number of Villages by Population Size - 2011



Number of Towns by Population Size - 2011

Less than 4999	5000-9999	10000-19999	20000-49999	50000-99999	100000 and Above	Total Town
0	0	1	1	0	0	2

Number of Towns by Population Size - 2011



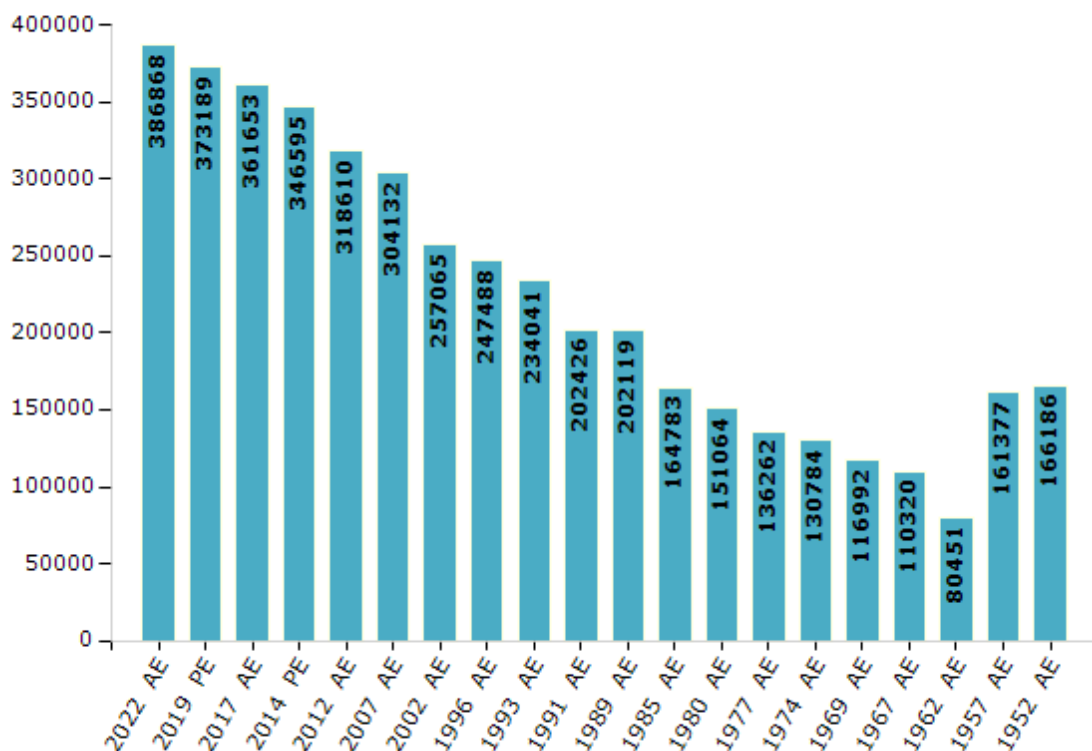
Electoral Features

Electors by Male & Female

Year	Male	Female	Others	Total
2022 AE	207353	179489	26	386868
2019 PE	201148	172021	20	373189
2017 AE	196214	165419	20	361653
2014 PE	190055	156527	13	346595
2012 AE	174609	143990	11	318610
2009 PE	-	-	-	-
2007 AE	164947	139185	-	304132
2004 PE	-	-	-	-
2002 AE	141387	115678	-	257065
1999 PE	-	-	-	-
1996 AE	131168	116320	-	247488
1993 AE	129764	104277	-	234041

Year	Male	Female	Others	Total
1991 AE	111863	90563	-	202426
1989 AE	111730	90389	-	202119
1985 AE	90596	74187	-	164783
1980 AE	84985	66079	-	151064
1977 AE	76216	60046	-	136262
1974 AE	72836	57948	-	130784
1969 AE	64349	52643	-	116992
1967 AE	-	-	-	110320
1962 AE	-	-	-	80451
1957 AE	-	-	-	161377
1952 AE	-	-	-	166186

Number of Electors



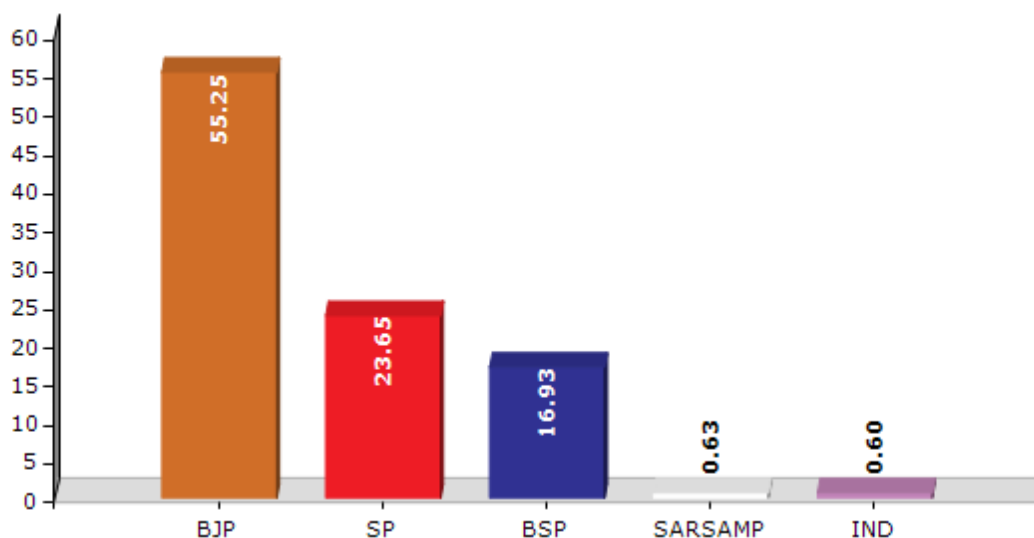
Note : AE : Assembly Election, PE : Assembly Segment of Parliamentary Election

Historical Summary Election Results

Summary Result of Assembly Election - 2017

Candidate Name	Party	Votes	Votes %
Chetram	BJP	126635	55.25
Shakuntla Devi	SP	54218	23.65
Gurbachan Lal	BSP	38797	16.93
Mahendra	SARSAMP	1448	0.63
Dhirendra Prasad	IND	1369	0.6
Arun Kumar	BSRD	1176	0.51
Bandhu Prasad	IND	991	0.43
Chandrakala	IND	823	0.36
Kandhai	IND	692	0.3
Rakesh Kumar	LD	582	0.25
Rajnish	RAJAP	409	0.18
	NOTA	2065	0.9

Votes Percentage of Top Parties - 2017



Polling Station Level Election Results

Number and Name of Polling Stations (PS) (2022)

Number of Polling Stations	Name of Polling Stations	Number of Polling Stations	Name of Polling Stations
1	Primary School Navada Dhah	22	Primary School Singhpur Panai
2	Primary School Navadiya Banki	23	Primary School K0S01 Mohaddinpur
3	Primary School Nagra Ja Navadiya	24	Primary School K0S02 Mohaddinpur
4	Primary School R0N01 Nabhichi	25	Primary School Narendrapur
5	Primary School K0S02 Nabhichi	26	Primary School Kalyanpur Dharmai
6	Primary School K0S03 Nabhichi	27	Junior High School K0S01 Navadiya Navajpur
7	Junior High School Nabhichi	28	Junior High School K0S0 2 Navadiya Navajpur
8	Junior High School K0S01 Raitanda	29	Junior High School Navadiya Navajpur
9	Primary School K0S01 Baivaha Ma Raitanda	30	Primary School K0S01 Jadaupur Kalan
10	Primary School K0S01 Moodha Ma Raitanda	31	Primary School K0S02 Jadaupur Kalan
11	Primary School Jamuniya Navadiya	32	Primary School K0S01 Navadiya Darudagra
12	Primary School Majhigai	33	Primary School K0S02 Navadiya Darudagra
13	Primary School Udaypur Khakhra	34	Primary School K0S01 Bela
14	Junior High School Pohkarpur	35	Primary School K0S02 Bela
15	Primary School Manpur Pipariya	36	Primary School Tulapur
16	Primary School Hansapur	37	Primary School K0S01 Navadiya Orilal
17	Junior High School Kandharpur Alhadadpur	38	Primary School K0S02 Navadiya Orilal
18	Primary School Babupur	39	Primary School Balaganj Majra Sarai
19	Primary School Singhpur Kursanda	40	Primary School K0S01 Haranhai
20	Primary School Pipariya Ghasi	41	Primary School K0S02 Haranhai
21	Primary School Raipur	42	Primary School Hariharpur

Contd....

Polling Station Level Election Results

Polling Station-wise Votes Secured by Overall Top Five Parties in Powayan Assembly in Assembly Election (AE) under Shahjahanpur Parliamentary Constituency in Uttar Pradesh (2022)

Number of Polling Station	Winner - Chetram (BJP)	Runner-up - Upendra Pal Singh (SP)	3rd - Udayveer Singh (BSP)	4th - Anuj Kumri (INC)	5th - Amit Kumar (LJPRV)	NOTA	Other	Total Votes Secured
36	207	127	4	3	2	2	2	347
37	337	143	167	9	8	4	13	681
38	250	92	31	4	1	1	3	382
39	54	9	216	3	0	3	6	291
40	353	119	2	2	3	5	6	490
41	279	146	19	3	2	1	4	454
42	370	84	58	4	1	2	5	524
43	188	144	7	2	1	1	3	346
44	179	70	1	8	2	2	9	271
45	214	338	91	8	3	6	16	676
46	204	135	10	1	10	3	7	370
47	375	198	5	5	4	3	3	593
48	240	84	151	5	4	1	9	494
49	324	111	14	4	3	2	0	458
50	401	87	8	4	7	5	4	516
51	303	98	34	4	5	5	3	452
52	234	15	7	2	4	5	3	270
53	381	163	8	6	3	4	14	579
54	176	195	153	2	0	1	3	530
55	218	246	93	7	1	7	4	576
56	333	115	102	30	3	0	19	602
57	36	609	6	1	0	0	1	653
58	21	454	0	2	2	0	3	482
59	28	550	2	7	0	1	3	591
60	192	305	28	2	0	5	9	541
61	61	398	16	2	4	0	1	482
62	68	168	1	0	0	0	2	239
63	22	389	3	2	1	0	1	418
64	336	168	10	2	4	2	3	525
65	380	122	33	4	12	6	18	575
66	305	185	98	3	2	5	8	606
67	180	209	88	5	0	3	10	495
68	318	100	5	14	5	3	10	455
69	279	106	26	3	5	3	7	429
70	438	200	47	4	3	2	14	708

Contd....

Polling Station Level Election Results

Winner, Runner-up and 3rd Party Position & Winning Margin According to Polling Stations in Powayan Assembly in Assembly Election (AE) under Shahjahanpur Parliamentary Constituency in Uttar Pradesh (2022)

Polling Station Number	Winner Party	Winner Votes (%)	Runner-up Party	Runner-up Votes (%)	Winning Margin Votes (%)	Third Party	Third Party Votes (%)	Other Votes (%)
71	BJP	262 (74.43)	SP	47 (13.35)	215 (61.08)	BSP	25 (7.1)	18 (5.11)
72	BJP	155 (61.02)	SP	90 (35.43)	65 (25.59)	BSP	2 (0.79)	7 (2.76)
73	SP	658 (96.34)	BJP	12 (1.76)	646 (94.58)	BSP	7 (1.02)	6 (0.88)
74	BJP	417 (71.16)	SP	114 (19.45)	303 (51.71)	BSP	22 (3.75)	33 (5.63)
75	BJP	257 (61.48)	SP	135 (32.3)	122 (29.18)	BSP	10 (2.39)	16 (3.83)
76	BJP	348 (57.33)	SP	199 (32.78)	149 (24.55)	BSP	30 (4.94)	30 (4.94)
77	BJP	199 (73.43)	SP	34 (12.55)	165 (60.88)	BSP	30 (11.07)	8 (2.95)
78	BJP	351 (58.31)	SP	215 (35.71)	136 (22.6)	BSP	9 (1.5)	27 (4.49)
79	BJP	313 (64.01)	SP	158 (32.31)	155 (31.7)	INC	5 (1.02)	13 (2.66)
80	BJP	213 (67.62)	SP	75 (23.81)	138 (43.81)	BSP	10 (3.17)	17 (5.4)
81	BJP	270 (46.15)	SP	218 (37.26)	52 (8.89)	BSP	68 (11.62)	29 (4.96)
82	SP	216 (49.66)	BJP	183 (42.07)	33 (7.59)	BSP	17 (3.91)	19 (4.37)
83	BJP	224 (58.18)	SP	95 (24.68)	129 (33.5)	BSP	59 (15.32)	7 (1.82)
84	BJP	343 (59.14)	SP	218 (37.59)	125 (21.55)	INC	4 (0.69)	15 (2.59)
85	BJP	307 (61.4)	SP	119 (23.8)	188 (37.6)	BSP	58 (11.6)	16 (3.2)
86	BJP	442 (65.77)	SP	168 (25)	274 (40.77)	BSP	35 (5.21)	27 (4.02)
87	BJP	280 (56.57)	SP	182 (36.77)	98 (19.8)	BSP	12 (2.42)	21 (4.24)
88	BJP	307 (51.77)	SP	222 (37.44)	85 (14.33)	BSP	45 (7.59)	19 (3.2)
89	BJP	548 (75.59)	SP	115 (15.86)	433 (59.73)	BSP	31 (4.28)	31 (4.28)
90	BJP	277 (65.33)	SP	128 (30.19)	149 (35.14)	BSP	8 (1.89)	11 (2.59)
91	BJP	248 (44.21)	SP	236 (42.07)	12 (2.14)	BSP	42 (7.49)	35 (6.24)
92	BJP	159 (61.15)	SP	93 (35.77)	66 (25.38)	IND (MS)	2 (0.77)	6 (2.31)
93	BJP	398 (51.55)	SP	200 (25.91)	198 (25.64)	BSP	144 (18.65)	30 (3.89)
94	BJP	179 (58.5)	SP	116 (37.91)	63 (20.59)	BSP	3 (0.98)	8 (2.61)
95	BJP	401 (52.49)	SP	208 (27.23)	193 (25.26)	BSP	83 (10.86)	72 (9.42)
96	BJP	419 (69.83)	SP	145 (24.17)	274 (45.66)	BSP	7 (1.17)	29 (4.83)
97	BJP	357 (81.88)	SP	68 (15.6)	289 (66.28)	BSP	4 (0.92)	7 (1.61)
98	SP	221 (41.78)	BJP	214 (40.45)	7 (1.33)	BSP	83 (15.69)	11 (2.08)
99	SP	266 (66.33)	BJP	113 (28.18)	153 (38.15)	BSP	12 (2.99)	10 (2.49)
100	BJP	247 (48.91)	SP	241 (47.72)	6 (1.19)	BSP	7 (1.39)	10 (1.98)
101	BJP	303 (69.5)	BSP	64 (14.68)	239 (54.82)	SP	58 (13.3)	11 (2.52)
102	BJP	306 (71.33)	SP	108 (25.17)	198 (46.16)	BSP	3 (0.7)	12 (2.8)
103	BJP	375 (66.02)	SP	158 (27.82)	217 (38.2)	BSP	22 (3.87)	13 (2.29)
104	SP	244 (50.94)	BJP	223 (46.56)	21 (4.38)	BSP	3 (0.63)	9 (1.88)
105	SP	340 (62.73)	BJP	189 (34.87)	151 (27.86)	LJPRV	3 (0.55)	10 (1.85)

Contd....

Socio-Economic Amenities - Rural

Access to Education Facilities

Particulars	Number of Villages (% of Population)				
	Available	Not Available	If Not Available (Distance of Nearest Facility)		
			A	B	C
Govt. Primary School	259 (65)	286 (35)	86 (5)	3 (0)	3 (0)
Private Primary School	19 (5)	526 (95)	7 (1)	3 (0)	0 (0)
Govt. Middle School	94 (35)	451 (65)	142 (17)	33 (6)	22 (3)
Private Middle School	10 (3)	535 (97)	28 (3)	14 (2)	8 (1)
Govt. Secondary School	10 (3)	535 (97)	57 (9)	116 (21)	37 (5)
Private Secondary School	5 (2)	540 (98)	53 (10)	58 (11)	20 (9)
Govt. Senior Secondary School	4 (1)	541 (99)	34 (7)	115 (18)	39 (5)
Private Senior Secondary School	6 (2)	539 (98)	49 (8)	66 (12)	35 (8)
Govt. Arts and Science Degree College	1 (0)	544 (100)	8 (1)	28 (3)	82 (10)
Private Arts and Science Degree College	0 (0)	545 (100)	10 (3)	43 (9)	88 (15)
Govt. Engineering College	0 (0)	545 (100)	3 (0)	14 (2)	98 (15)
Private Engineering College	0 (0)	545 (100)	1 (0)	6 (1)	83 (16)
Govt. Medicine College	0 (0)	545 (100)	1 (0)	19 (3)	97 (20)
Private Medicine College	0 (0)	545 (100)	0 (0)	2 (0)	71 (14)
Govt. Management Institute	0 (0)	545 (100)	3 (0)	16 (3)	97 (20)
Private Management Institute	0 (0)	545 (100)	0 (0)	1 (0)	88 (17)
Govt. Polytechnic	1 (0)	544 (100)	0 (0)	3 (1)	231 (39)
Private Polytechnic	0 (0)	545 (100)	0 (0)	1 (0)	17 (5)
Govt. Vocational Training School/ITI	1 (0)	544 (100)	0 (0)	4 (1)	216 (35)
Private Vocational Training School/ITI	0 (0)	545 (100)	0 (0)	0 (0)	18 (6)
Govt. Non Formal Training Centre	2 (1)	543 (99)	10 (1)	16 (2)	116 (19)
Private Non Formal Training Centre	0 (0)	545 (100)	0 (0)	0 (0)	5 (1)
Govt. School For Disabled	0 (0)	545 (100)	1 (0)	6 (1)	57 (10)
Private School For Disabled	0 (0)	545 (100)	0 (0)	0 (0)	0 (0)
Government Others	1 (0)	544 (100)	0 (0)	1 (0)	13 (2)
Private Others	0 (0)	545 (100)	0 (0)	0 (0)	0 (0)

Note : Distance A : Less than 5 km; B : Between 5-10 km; C : 10+ km.; Source : Data Analysis is based on 2011 Census.

DISCLAIMER

The Terms of Use and Disclaimer of Datanet India Private Limited (hereinafter referred to as "Datanet") for use of this analysis report of **Powayan Assembly Constituency (Powayan Vidhan Sabha)** :-

1. **Assembly Factbook™** is a Registered Trade Mark owned by Datanet.
2. All the maps are sketched and graphical representation only and have not been drawn to the scale and also not to represent the actual geographical area or boundary of the unit.
3. The data for the aforesaid analysis is based on authentic sources and has been culled from the various publications of Census, CSO and NSSO for district and block level data, various central and state government departments, Central & State Elections Commissions and the concerned Returning Officers' releases, Electoral Rolls, Election results and allied publications, internal assessment, surveys, estimates and analysis. Therefore, certain adjustment of data at micro level may have been done to arrive closer to the macro data.
4. Data have been provided on an "As Is" and "As AVAILABLE" basis
5. The colours shown in the maps or diagram and charts of a particular party, alliance or AC are indicative and do not represent them.
6. This publication which includes maps, sheets, graphs and data would be the property under copyright of Datanet only. The user may use these for its internal study, analysis and research purposes. It's public display, re-selling or any commercial uses by the user are not allowed.
7. Datanet has taken due care and caution in compilation and processing of data and allied information, but does not guarantee the accuracy, adequacy or completeness of any information/analysis and will be not responsible for any errors or omissions or for the results obtained from the use of such information/analysis.
8. All the contents for the publication have been culled from various authentic sources and Datanet reasonably believes such sources to be reliable, but does not make any representations, express or implied as to the accuracy or fitness of use of such information. The information or contents of the information/analysis do not constitute advice and should not be relied upon in making (or refraining from making) any decision. Any reliance placed upon the information provided by Datanet is the sole responsibility and strictly at the user's risk.
9. In no event will Datanet be liable for any damages (including, without limitation, damages for loss of business projects, or loss of profits) arising in contract, tort or otherwise from the use of or inability to use any of its contents, or from any action taken (or refrained from being taken) as a result of using the analysis or any of its contents. Datanet its directors, owners, editors, officials, employees, distributor and agents or any associate will not be liable for any errors in the information contained or any consequences arising from the use of the contents of the provided information/analysis.
10. If any provision of these terms and conditions is held invalid or illegal or unenforceable for any reason by any court of competent jurisdiction, such provision shall be severed and the remainder of provisions of the terms and conditions shall continue in full force and effect as if the Term of Use had been executed with the invalid, illegal or unenforceable provision eliminated.
11. If there are any discrepancies in the information provided, please bring it to attention of Datanet for suitable rectification measures.

Buy Online This Complete Book At
Indiastat Publication Book Store

www.indiastatpublications.com

or go directly at

[http://www.indiastatpublications.com/
Assembly_factbook/Uttar Pradesh/Shahjahanpur/ Powayan](http://www.indiastatpublications.com/Assembly_factbook/Uttar%20Pradesh/Shahjahanpur/Powayan)

 **india**stat**elections**

ISBN : 978-93-5905-213-7



9 789359 052137