



Uttar Pradesh

Assembly Factbook™

Shahjahanpur Assembly Constituency



Key Electoral Data of Shahjahanpur
Assembly Constituency (Vidhan Sabha)

Uttar Pradesh

Assembly Factbook™

Shahjahanpur Assembly Constituency



Shahjahanpur Vidhan Sabha

Editor & Director

Dr. R.K. Thukral

Research Editor

Dr. Shafeeq Rahman

**Compiled, Researched and Published by
Datanet India Pvt. Ltd.**

D-100, 1st Floor,

Okhla Industrial Area, Phase-I,

New Delhi- 110020.

Ph.: 91-11- 43580781-84

Email : support@indiastatpublications.com

Website : www.indiastatelections.com

Online Book Store :

www.indiastatpublications.com

Report No. : AFB/UP-135-0125

ISBN : 978-93-5905-031-7

First Edition : January, 2018

Eighth Updated Edition : January, 2025

Price : Rs.11500/-

US\$ 310

© Datanet India Pvt. Ltd.

All rights reserved. No part of this book may be reproduced, stored in a retrieval system or transmitted in any form or by any means, mechanical photocopying, photographing, scanning, recording or otherwise without the prior written permission of the publisher. Please refer to Disclaimer at page no. 298 for the use of this publication.

Printed in India

No.	Particulars	Page No.
	Introduction	
1	Assembly Constituency - (Vidhan Sabha) at a Glance Features of Assembly as per Delimitation Commission of India (2008)	1-2
	Location and Political Maps	
2	Location Map Boundaries of Assembly Constituency - (Vidhan Sabha) in District Boundaries of Assembly Constituency under Parliamentary Constituency - (Lok Sabha) Town & Village-wise Winner Parties-2024, 2022, 2019, 2017, 2014, 2012 and 2009	3-11
	Administrative Setup (2011)	
3	District Sub-district Towns Villages Inhabited Villages Uninhabited Villages Village Panchayat Intermediate Panchayat	12-16
	Demographics (2011)	
4	Population Households Rural/Urban Population Towns and Villages by Population Size Sex Ratio (Total & 0-6 Years) Religious Population Social Population Literacy Rate	17-18
	Electoral Features	
5	Important Dates of Last Elections Held Electors by Gender Service Electors Voters Voters Turnout Polling Stations & Average Number of Electors per Polling Station Electors by Age Group Present Elected Representatives	19-24
	Historical Summary Election Results	
6	Vote Share of Major Parties Winning Margin (Number & Percentage) Polarity of Parties Summary Result of Assembly Segment of Parliamentary Election 2024, 2019, 2014, 2009, 2004 and 1999 Summary Result of Assembly Elections 2022, 2017, 2012, 2007, 2002, 1996, 1993, 1991, 1989, 1985, 1980, 1977, 1974, 1969, 1967, 1962, 1957 and 1952	25-53
	Polling Station Level Election Results	
7	Name and Number of Polling Station 2024, 2022, 2019, 2017, 2014, 2012 and 2009 Polling Station-wise Electors, Voters & Voters Turnout 2024, 2022, 2019, 2017, 2014, 2012 and 2009 Polling Station wise Elections Results 2024, 2022, 2019, 2017, 2014, 2012 and 2009	54-266
8	Panchayat and Local Bodies Election Results Panchayat Result 2015 Urban Local Bodies Result 2012	267-276
	Share of Assembly Constituency	
9	Share of Assembly Constituency - (Vidhan Sabha) in State, District and Parliamentary Constituency - (Lok Sabha)	277
	Socio-Economic Amenities (2011)	
10	Access to Administrative Units Agricultural, Manufacturing and Industrial Commodities Demographic Indicators Education Health & Manpower Drinking Water Supply Sanitation Entertainment and Recreations Infrastructure Power Food Allocation Distribution and Marketing of Agriculture Commodities Infrastructure Transport and Road Infrastructure Communication Banking and Financial Services Land Use Irrigation Source	279-293
11	Abbreviation & Sources	294-297
12	Disclaimer	298

Town & Village-wise Winner Parties in Shahjahanpur Assembly
Constituency under State Assembly Election (AE) (No. 135)
2017



Administrative Setup

List of Village Panchayat & Intermediate Panchayat (Block) Name - 2011

Village Name	Village Panchayat Name	Intermediate Panchayat Name
Aadampur	Paina Bujurg	Bhawal Khera
Ahmadpur Niwazpur	Batilaya	Bhawal Khera
Atsalia	Hathora Bujurg	Bhawal Khera
Bahadurpur Barha	Satwan Khurd	Bhawal Khera
Baleli	Maleli	Dadrol
Ballia	Ballia	Bhawal Khera
Baraban	Baraban	Bhawal Khera
Barapur	Bhajhaban	Bhawal Khera
Basak	Mauwasak	Bhawal Khera
Basulia	Basulia	Bhawal Khera
Bhatela	Rebha	Dadrol
Bhawal Khera	Bhawalkhera	Bhawal Khera
Bijhera Husainpur	Ladhauli	Bhawal Khera
Bijli Khera	Niyamatpur	Bhawal Khera
Bilaria	Hathodiya	Bhawal Khera
Chinaur	Chinaur	Bhawal Khera
Dadiura	Dadiura	Bhawal Khera
Daudpur Urf Murad Gaon	Niyamatpur	Bhawal Khera
Daulatpur	Daulatpur	Bhawal Khera
Devaria	Devaria	Bhawal Khera
Ghoor Khera	Niwadi	Dadrol
Ghosgawan	Ghusgawan	Dadrol
Hathauria	Hathaura	Bhawal Khera
Hathoura Bujurg	Hathaura Bujurg	Bhawal Khera
Jalal Nager	Chinaur	Bhawal Khera
Jamal Pur	Salliya	Bhawal Khera
Jamuhi	Jahuhi	Bhawal Khera
Japanapur	Japanapur	Bhawal Khera
Kaperkatka	Kandekarama	Dadrol

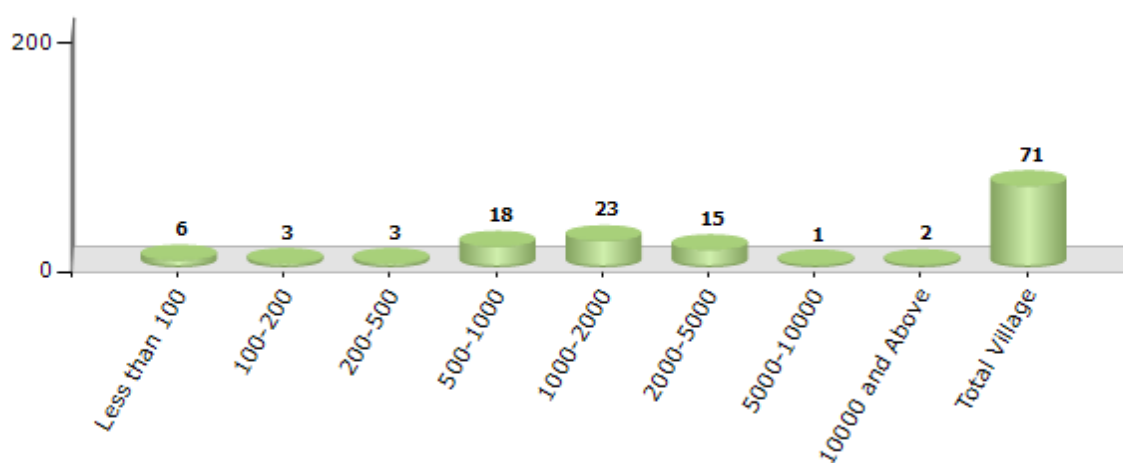
Contd....

Demographics

Number of Villages by Population Size - 2011

Less than 100	100-200	200-500	500-1000	1000-2000	2000-5000	5000-10000	10000 and Above	Total Village
6	3	3	18	23	15	1	2	71

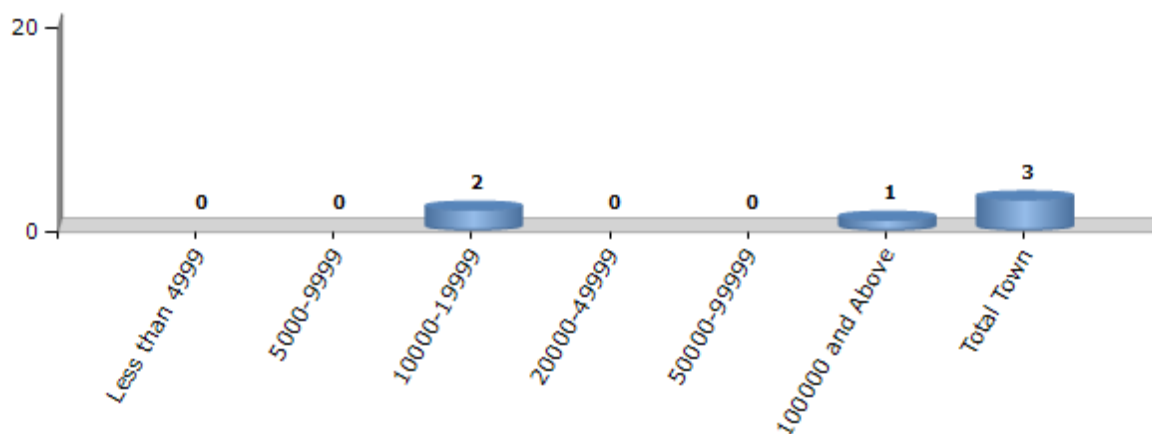
Number of Villages by Population Size - 2011



Number of Towns by Population Size - 2011

Less than 4999	5000-9999	10000-19999	20000-49999	50000-99999	100000 and Above	Total Town
0	0	2	0	0	1	3

Number of Towns by Population Size - 2011

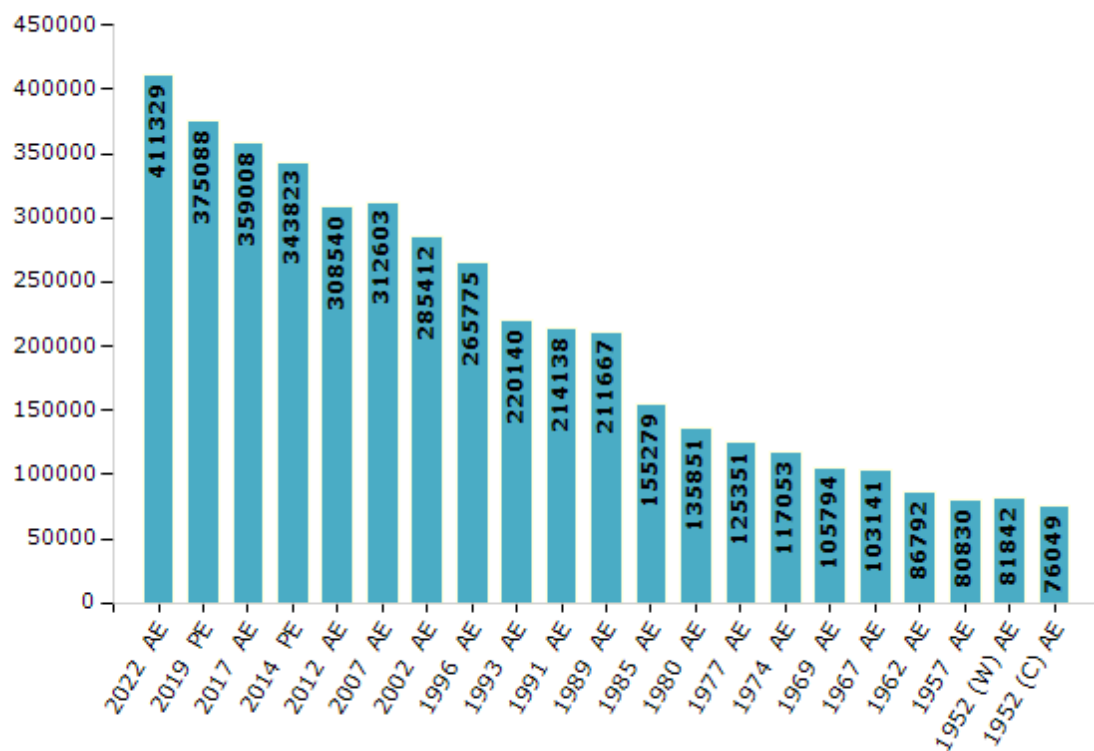


Electoral Features

Electors by Male & Female

Year	Male	Female	Others	Total	Year	Male	Female	Others	Total
2022 AE	222424	188874	31	411329	1991 AE	119355	94783	-	214138
2019 PE	205020	170037	31	375088	1989 AE	118025	93642	-	211667
2017 AE	197625	161352	31	359008	1985 AE	86747	68532	-	155279
2014 PE	190510	153284	29	343823	1980 AE	73173	62678	-	135851
2012 AE	171481	137041	18	308540	1977 AE	66686	58665	-	125351
2009 PE	-	-	-	-	1974 AE	61218	55835	-	117053
2007 AE	170259	142344	-	312603	1969 AE	59244	46550	-	105794
2004 PE	-	-	-	-	1967 AE	-	-	-	103141
2002 AE	154265	131147	-	285412	1962 AE	-	-	-	86792
1999 PE	-	-	-	-	1957 AE	-	-	-	80830
1996 AE	135553	130222	-	265775	1952 (W) AE	-	-	-	81842
1993 AE	119473	100667	-	220140	1952 (C) AE	-	-	-	76049

Number of Electors



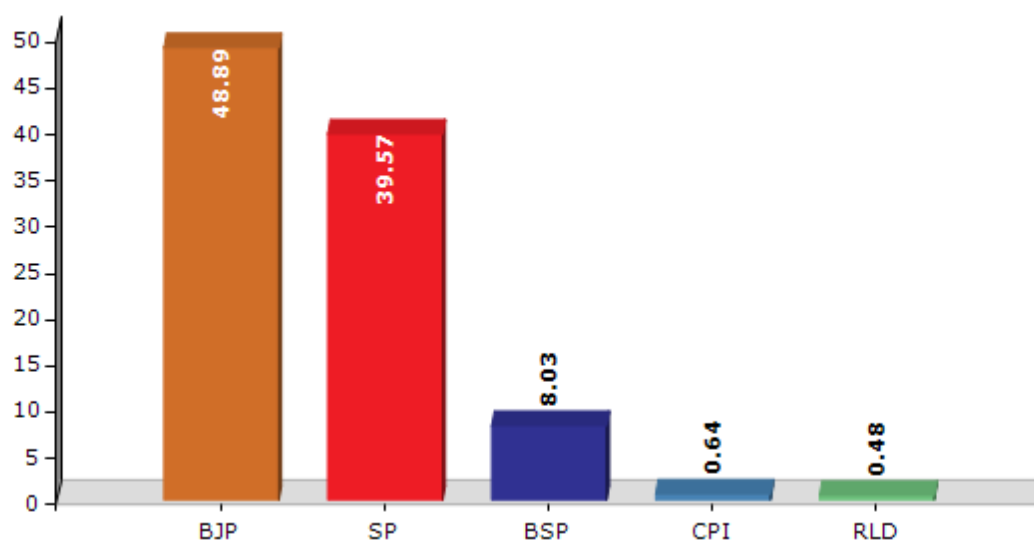
Note : AE : Assembly Election, PE : Assembly Segment of Parliamentary Election, Shahjahanpur West Cum Jalal, (C) : Shahjahanpur Central

Historical Summary Election Results

Summary Result of Assembly Election - 2017

Candidate Name	Party	Votes	Votes %
Suresh Kumar Khanna	BJP	100734	48.89
Tanveer Khan	SP	81531	39.57
Mohammad Aslam Khan	BSP	16546	8.03
Manish Chandra	CPI	1309	0.64
Gaurav	RLD	991	0.48
Anil Kumar Singh	LD	782	0.38
Rajeev Kumar Saxena	SARSAMP	611	0.3
Heera Lal Shukla	IND	608	0.3
Rohit Dixit	IND	523	0.25
Sanjay Kumar	IND	376	0.18
Lokesh Srivastava	IND	310	0.15
Kishan Lal	IND	278	0.13
Sarvesh Kumar	BSRD	275	0.13
	NOTA	1151	0.56

Votes Percentage of Top Parties - 2017



Polling Station Level Election Results

Number and Name of Polling Stations (PS) (2022)

Number of Polling Stations	Name of Polling Stations	Number of Polling Stations	Name of Polling Stations
1	Primary School Satvan Khurd Room No. 1	22	Primary School Khanpur Deha Room No. 1
2	Primary School Satvan Khurd Room No. 2	23	Purv Madhyamik Vidhyalaya Dadiura Room No. 1
3	Primary 0Amp; J.H. School Daulatpur Room No. 1	24	Ramdatt Panchayat Inter College Room No. 1
4	Primary School Chinaur Room No 1	25	Ramdatt Panchayat Inter College Room No. 2
5	Primary School Chinaur Room No 2	26	Primary School - Pipariya Sadak Room No. 1
6	Primary School Chinaur Room No 3	27	Primary School Raheempur Room No 1
7	Primary School Chinaur Naya Bhawan Extra Room No. 1	28	Primary School Jamalpur Room No. 1
8	Primary School Chinaur Naya Bhawan Extra Room No. 2	29	Primary School Diuriya Room No. 1
9	Purv Madhyamik School Niyamatpur Room No. 1	30	Primary School Diuriya Room No. 2
10	Purv Madhyamik Vidhyalaya Paina Buzurg Room No. 1	31	Primary School Naya Bhawan Salliya Room No. 1
11	Purv Madhyamik Vidhyalaya Paina Buzurg Room No 2	32	Primary School Kursanda Room No. 1
12	Primary School Adampur Dakshni Room No. 1	33	Primary School Tikra Room No. 1
13	Primary School Paina Khurd Room No. 1	34	Primary School Sutnera Room No. 1
14	Primary School Paina Khurd Room No. 2	35	Primary School Manpur Room No. 1
15	Purv Madhyamik Vidhyalaya Ladhauli Room No. 1	36	Primary School Chachri Room No. 1
16	Purv Madhyamik Vidhyalaya Ladhauli Room No. 2	37	Primary School Japnapur Room No. 1
17	Primary School Daudpur Urf Muradganj Room No. 1	38	Primary School Mukrampur
18	Primary School Bijhara Husainpur Room No. 1	39	Primary School Udiyapur Room No. 1
19	Purv Madhyamik School Badaban Room No. 1	40	Primary School Udiyapur Room No. 2
20	Purv Madhyamik School Badaban Room No. 2	41	Primary School Tiulak Room No. 1
21	Primary School Barapur Room No. 1	42	Primary School Maholiya Mundi Room No. 1

Contd....

Polling Station Level Election Results

Polling Station-wise Votes Secured by Overall Top Five Parties in Shahjahanpur Assembly in Assembly Election (AE) under Shahjahanpur Parliamentary Constituency in Uttar Pradesh (2022)

Number of Polling Station	Winner - Suresh Kumar Khanna (BJP)	Runner-up - Tanveer Khan (SP)	3rd - Sarvesh Chandra Dhandhu (BSP)	4th - Smt. Poonam (INC)	5th - Manoj Kumar (RSPS)	NOTA	Other	Total Votes Secured
36	123	121	7	1	6	1	3	262
37	174	174	65	4	1	3	5	426
38	185	263	14	0	1	4	7	474
39	302	70	114	3	4	4	5	502
40	322	105	44	1	4	0	4	480
41	446	228	46	1	0	6	16	743
42	235	42	0	4	1	3	4	289
43	301	86	19	2	5	5	6	424
44	191	122	35	4	2	0	7	361
45	188	71	21	4	0	5	7	296
46	195	31	14	2	0	0	4	246
47	93	59	9	1	1	1	0	164
48	113	128	22	12	0	3	2	280
49	99	48	12	4	1	0	2	166
50	166	70	30	7	0	4	18	295
51	193	87	38	4	1	2	0	325
52	166	264	114	3	2	3	4	556
53	346	338	17	3	2	1	7	714
54	305	52	6	0	1	0	9	373
55	376	60	5	0	5	4	5	455
56	432	202	130	12	2	3	10	791
57	181	134	99	4	3	1	5	427
58	321	212	82	5	3	4	6	633
59	352	149	15	2	9	2	7	536
60	363	133	121	1	2	1	5	626
61	511	130	53	2	6	5	17	724
62	289	307	26	4	0	3	5	634
63	237	240	95	2	4	1	2	581
64	197	284	31	5	0	3	3	523
65	189	184	88	3	1	0	2	467
66	167	163	110	3	1	5	4	453
67	105	157	167	8	0	1	15	453
68	78	149	134	3	1	5	9	379
69	394	199	32	3	2	1	6	637
70	459	33	4	1	9	2	4	512

Contd....

Polling Station Level Election Results

Winner, Runner-up and 3rd Party Position & Winning Margin According to Polling Stations in Shahjahanpur Assembly in Assembly Election (AE) under Shahjahanpur Parliamentary Constituency in Uttar Pradesh (2022)

Polling Station Number	Winner Party	Winner Votes (%)	Runner-up Party	Runner-up Votes (%)	Winning Margin Votes (%)	Third Party	Third Party Votes (%)	Other Votes (%)
71	BJP	418 (71.09)	SP	129 (21.94)	289 (49.15)	BSP	28 (4.76)	13 (2.21)
72	BJP	454 (66.28)	SP	176 (25.69)	278 (40.59)	BSP	31 (4.53)	24 (3.5)
73	BJP	470 (71.65)	SP	128 (19.51)	342 (52.14)	BSP	16 (2.44)	42 (6.4)
74	BJP	449 (82.23)	SP	67 (12.27)	382 (69.96)	BSP	19 (3.48)	11 (2.01)
75	BJP	210 (79.85)	SP	37 (14.07)	173 (65.78)	BSP	6 (2.28)	10 (3.8)
75A	BJP	214 (78.39)	SP	43 (15.75)	171 (62.64)	BSP	13 (4.76)	3 (1.1)
76	BJP	435 (76.45)	SP	81 (14.24)	354 (62.21)	BSP	26 (4.57)	27 (4.75)
77	BJP	349 (74.26)	SP	77 (16.38)	272 (57.88)	BSP	23 (4.89)	21 (4.47)
78	BJP	213 (82.24)	SP	26 (10.04)	187 (72.2)	BSP	10 (3.86)	10 (3.86)
78A	BJP	160 (85.11)	SP	18 (9.57)	142 (75.54)	BSP	4 (2.13)	6 (3.19)
79	BJP	186 (63.7)	SP	67 (22.95)	119 (40.75)	BSP	34 (11.64)	5 (1.71)
80	BJP	206 (52.28)	SP	126 (31.98)	80 (20.3)	BSP	51 (12.94)	11 (2.79)
81	BJP	224 (60.38)	SP	97 (26.15)	127 (34.23)	BSP	38 (10.24)	12 (3.23)
82	BJP	231 (54.1)	SP	133 (31.15)	98 (22.95)	BSP	40 (9.37)	23 (5.39)
83	SP	419 (65.47)	BJP	190 (29.69)	229 (35.78)	BSP	17 (2.66)	14 (2.19)
84	BJP	236 (48.07)	SP	221 (45.01)	15 (3.06)	BSP	24 (4.89)	10 (2.04)
85	BJP	251 (47)	SP	182 (34.08)	69 (12.92)	BSP	92 (17.23)	9 (1.69)
86	SP	285 (45.75)	BJP	235 (37.72)	50 (8.03)	BSP	94 (15.09)	9 (1.44)
87	SP	454 (75.17)	BJP	119 (19.7)	335 (55.47)	BSP	18 (2.98)	13 (2.15)
88	SP	449 (76.23)	BJP	115 (19.52)	334 (56.71)	BSP	14 (2.38)	11 (1.87)
89	BJP	270 (54.66)	SP	176 (35.63)	94 (19.03)	BSP	35 (7.09)	13 (2.63)
90	SP	441 (65.63)	BJP	224 (33.33)	217 (32.3)	INC	3 (0.45)	4 (0.6)
91	SP	410 (70.09)	BJP	149 (25.47)	261 (44.62)	BSP	15 (2.56)	11 (1.88)
92	BJP	156 (47.13)	SP	152 (45.92)	4 (1.21)	BSP	14 (4.23)	9 (2.72)
92A	BJP	218 (49.77)	SP	186 (42.47)	32 (7.3)	BSP	19 (4.34)	15 (3.42)
93	SP	188 (49.6)	BJP	165 (43.54)	23 (6.06)	BSP	19 (5.01)	7 (1.85)
93A	BJP	118 (55.4)	SP	76 (35.68)	42 (19.72)	BSP	12 (5.63)	7 (3.29)
94	BJP	304 (57.25)	SP	166 (31.26)	138 (25.99)	BSP	47 (8.85)	14 (2.64)
95	BJP	356 (55.19)	SP	199 (30.85)	157 (24.34)	BSP	57 (8.84)	33 (5.12)
96	BJP	243 (66.21)	SP	88 (23.98)	155 (42.23)	BSP	25 (6.81)	11 (3)
96A	BJP	176 (46.68)	SP	164 (43.5)	12 (3.18)	BSP	29 (7.69)	8 (2.12)
97	SP	479 (91.06)	BJP	31 (5.89)	448 (85.17)	BSP	8 (1.52)	8 (1.52)
98	BJP	108 (45.57)	SP	106 (44.73)	2 (0.84)	BSP	17 (7.17)	6 (2.53)
98A	BJP	191 (62.21)	SP	95 (30.94)	96 (31.27)	BSP	12 (3.91)	9 (2.93)
99	SP	130 (47.97)	BJP	121 (44.65)	9 (3.32)	BSP	11 (4.06)	9 (3.32)

Contd....

Socio-Economic Amenities - Rural

Access to Education Facilities

Particulars	Number of Villages (% of Population)				
	Available	Not Available	If Not Available (Distance of Nearest Facility)		
			A	B	C
Govt. Primary School	60 (97)	11 (3)	8 (2)	0 (0)	0 (0)
Private Primary School	7 (13)	64 (87)	0 (0)	0 (0)	0 (0)
Govt. Middle School	41 (71)	30 (29)	22 (24)	0 (0)	1 (1)
Private Middle School	3 (5)	68 (95)	3 (2)	0 (0)	0 (0)
Govt. Secondary School	3 (5)	68 (95)	24 (46)	14 (13)	2 (4)
Private Secondary School	2 (3)	69 (97)	22 (26)	3 (4)	0 (0)
Govt. Senior Secondary School	2 (3)	69 (97)	23 (46)	19 (21)	5 (6)
Private Senior Secondary School	1 (2)	70 (98)	11 (15)	8 (8)	0 (0)
Govt. Arts and Science Degree College	1 (2)	70 (98)	4 (5)	28 (36)	22 (23)
Private Arts and Science Degree College	0 (0)	71 (100)	1 (0)	3 (1)	3 (4)
Govt. Engineering College	0 (0)	71 (100)	2 (9)	16 (21)	21 (23)
Private Engineering College	0 (0)	71 (100)	1 (0)	3 (1)	20 (24)
Govt. Medicine College	0 (0)	71 (100)	1 (8)	13 (18)	28 (28)
Private Medicine College	0 (0)	71 (100)	2 (4)	3 (0)	11 (15)
Govt. Management Institute	0 (0)	71 (100)	2 (9)	15 (23)	24 (27)
Private Management Institute	0 (0)	71 (100)	2 (2)	3 (2)	10 (11)
Govt. Polytechnic	0 (0)	71 (100)	1 (0)	21 (35)	41 (44)
Private Polytechnic	0 (0)	71 (100)	0 (0)	0 (0)	2 (3)
Govt. Vocational Training School/ITI	0 (0)	71 (100)	7 (16)	21 (22)	36 (40)
Private Vocational Training School/ITI	0 (0)	71 (100)	0 (0)	0 (0)	0 (0)
Govt. Non Formal Training Centre	0 (0)	71 (100)	2 (13)	16 (22)	24 (26)
Private Non Formal Training Centre	0 (0)	71 (100)	0 (0)	0 (0)	1 (1)
Govt. School For Disabled	0 (0)	71 (100)	1 (1)	8 (12)	12 (16)
Private School For Disabled	0 (0)	71 (100)	0 (0)	0 (0)	0 (0)
Government Others	0 (0)	71 (100)	0 (0)	0 (0)	0 (0)
Private Others	0 (0)	71 (100)	0 (0)	0 (0)	0 (0)

Note : Distance A : Less than 5 km; B : Between 5-10 km; C : 10+ km.; Source : Data Analysis is based on 2011 Census.

DISCLAIMER

The Terms of Use and Disclaimer of Datanet India Private Limited (hereinafter referred to as "Datanet") for use of this analysis report of **Shahjahanpur Assembly Constituency (Shahjahanpur Vidhan Sabha)** :-

1. **Assembly Factbook™** is a Registered Trade Mark owned by Datanet.
2. All the maps are sketched and graphical representation only and have not been drawn to the scale and also not to represent the actual geographical area or boundary of the unit.
3. The data for the aforesaid analysis is based on authentic sources and has been culled from the various publications of Census, CSO and NSSO for district and block level data, various central and state government departments, Central & State Elections Commissions and the concerned Returning Officers' releases, Electoral Rolls, Election results and allied publications, internal assessment, surveys, estimates and analysis. Therefore, certain adjustment of data at micro level may have been done to arrive closer to the macro data.
4. Data have been provided on an "As Is" and "As AVAILABLE" basis
5. The colours shown in the maps or diagram and charts of a particular party, alliance or AC are indicative and do not represent them.
6. This publication which includes maps, sheets, graphs and data would be the property under copyright of Datanet only. The user may use these for its internal study, analysis and research purposes. It's public display, re-selling or any commercial uses by the user are not allowed.
7. Datanet has taken due care and caution in compilation and processing of data and allied information, but does not guarantee the accuracy, adequacy or completeness of any information/analysis and will be not responsible for any errors or omissions or for the results obtained from the use of such information/analysis.
8. All the contents for the publication have been culled from various authentic sources and Datanet reasonably believes such sources to be reliable, but does not make any representations, express or implied as to the accuracy or fitness of use of such information. The information or contents of the information/analysis do not constitute advice and should not be relied upon in making (or refraining from making) any decision. Any reliance placed upon the information provided by Datanet is the sole responsibility and strictly at the user's risk.
9. In no event will Datanet be liable for any damages (including, without limitation, damages for loss of business projects, or loss of profits) arising in contract, tort or otherwise from the use of or inability to use any of its contents, or from any action taken (or refrained from being taken) as a result of using the analysis or any of its contents. Datanet its directors, owners, editors, officials, employees, distributor and agents or any associate will not be liable for any errors in the information contained or any consequences arising from the use of the contents of the provided information/analysis.
10. If any provision of these terms and conditions is held invalid or illegal or unenforceable for any reason by any court of competent jurisdiction, such provision shall be severed and the remainder of provisions of the terms and conditions shall continue in full force and effect as if the Term of Use had been executed with the invalid, illegal or unenforceable provision eliminated.
11. If there are any discrepancies in the information provided, please bring it to attention of Datanet for suitable rectification measures.

Buy Online This Complete Book At
Indiastat Publication Book Store

www.indiastatpublications.com

or go directly at

[http://www.indiastatpublications.com/
Assembly_factbook/Uttar Pradesh/Shahjahanpur/
Shahjahanpur](http://www.indiastatpublications.com/Assembly_factbook/Uttar%20Pradesh/Shahjahanpur/Shahjahanpur)

 **india**stat**elections**

ISBN : 978-93-5905-031-7



9 789359 050317