



Uttar Pradesh

# Assembly Factbook™

Tilhar Assembly Constituency



Key Electoral Data of Tilhar  
Assembly Constituency (Vidhan Sabha)

Uttar Pradesh  
**Assembly Factbook**<sup>TM</sup>  
Tilhar Assembly Constituency



Tilhar Vidhan Sabha

**Editor & Director**

Dr. R.K. Thukral

**Research Editor**

Dr. Shafeeq Rahman

**Compiled, Researched and Published by  
Datanet India Pvt. Ltd.**

D-100, 1st Floor,

Okhla Industrial Area, Phase-I,

New Delhi- 110020.

Ph.: 91-11- 43580781-84

Email : support@indiastatpublications.com

Website : www.indiastatelections.com

**Online Book Store :**

www.indiastatpublications.com

**Report No. :** AFB/UP-133-0123

**ISBN :** 978-93-5905-762-0

**First Edition :** January, 2018

**Sixth Updated Edition :** January, 2023

**Price :** Rs.11500/-

US\$ 310

**© Datanet India Pvt. Ltd.**

All rights reserved. No part of this book may be reproduced, stored in a retrieval system or transmitted in any form or by any means, mechanical photocopying, photographing, scanning, recording or otherwise without the prior written permission of the publisher. Please refer to Disclaimer at page no. 344 for the use of this publication.

Printed in India

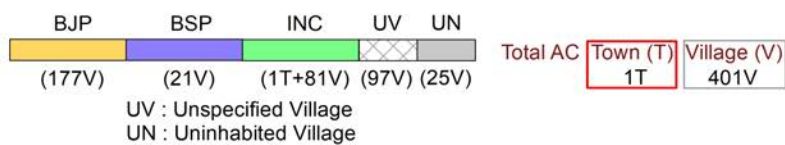
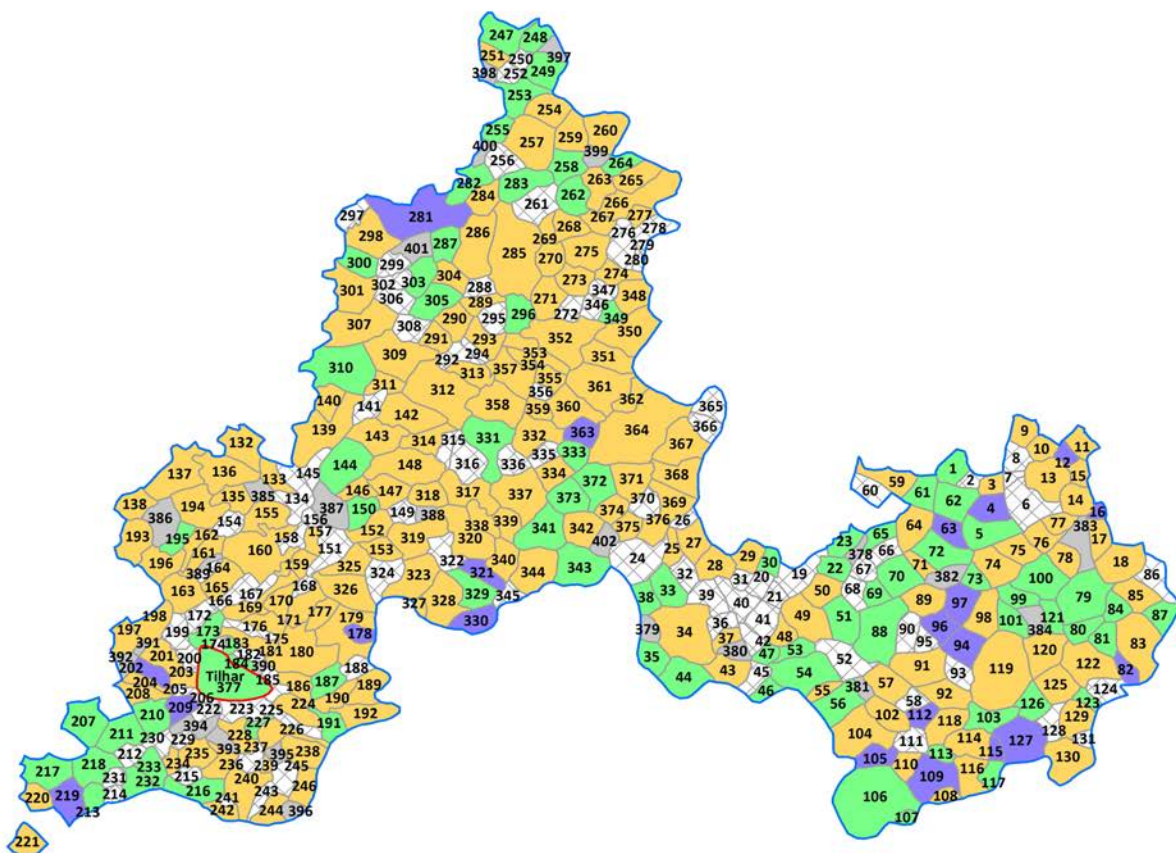
## Contents

No.	Particulars	Page No.
	<b>Introduction</b>	
1	Assembly Constituency - (Vidhan Sabha) at a Glance   Features of Assembly as per Delimitation Commission of India (2008)	1-2
	<b>Location and Political Maps</b>	
2	Location Map   Boundaries of Assembly Constituency - (Vidhan Sabha) in District   Boundaries of Assembly Constituency under Parliamentary Constituency - (Lok Sabha)   Town & Village-wise Winner Parties-2022, 2019, 2017, 2014, 2012 and 2009	3-11
	<b>Administrative Setup (2011)</b>	
3	District   Sub-district   Towns   Villages   Inhabited Villages   Uninhabited Villages   Village Panchayat   Intermediate Panchayat	12-30
	<b>Demographics (2011)</b>	
4	Population   Households   Rural/Urban Population   Towns and Villages by Population Size   Sex Ratio (Total & 0-6 Years)   Religious Population   Social Population   Literacy Rate	31-32
	<b>Electoral Features</b>	
5	Important Dates of Last Elections Held   Electors by Gender   Service Electors   Voters   Voters Turnout   Polling Stations & Average Number of Electors per Polling Station   Electors by Age Group   Present Elected Representatives	33-38
	<b>Historical Summary Election Results</b>	
6	Vote Share of Major Parties   Winning Margin (Number & Percentage)   Polarity of Parties   Summary Result of Assembly Segment of Parliamentary Election 2019, 2014, 2009, 2004 and 1999   Summary Result of Assembly Elections 2022, 2017, 2012, 2007, 2002, 1996, 1993, 1991, 1989, 1985, 1980, 1977, 1974, 1969, 1967, 1962, 1957 and 1952	39-67
	<b>Polling Station Level Election Results</b>	
7	Name and Number of Polling Station 2022, 2019, 2017, 2014, 2012 and 2009   Polling Station-wise Electors, Voters & Voters Turnout 2022, 2019, 2017, 2014, 2012 and 2009   Polling Station wise Elections Results 2022, 2019, 2017, 2014, 2012 and 2009	68-296
	<b>Panchayat and Local Bodies Election Results</b>	
8	Panchayat Result 2015   Urban Local Bodies Result 2012	297-322
	<b>Share of Assembly Constituency</b>	
9	Share of Assembly Constituency - (Vidhan Sabha) in State, District and Parliamentary Constituency - (Lok Sabha)	323
	<b>Socio-Economic Amenities (2011)</b>	
10	Access to Administrative Units   Agricultural, Manufacturing and Industrial Commodities   Demographic Indicators   Education   Health & Manpower   Drinking Water Supply   Sanitation   Entertainment and Recreations Infrastructure   Power   Food Allocation Distribution and Marketing of Agriculture Commodities Infrastructure   Transport and Road Infrastructure   Communication   Banking and Financial Services   Land Use   Irrigation Source	325-339
11	<b>Abbreviation &amp; Sources</b>	340-343
12	<b>Disclaimer</b>	344



Location & Political Map

Town & Village-wise Winner Parties in Tilhar Assembly Constituency under State Assembly Election (AE) (No. 133) 2017



## Administrative Setup

### List of Village Panchayat & Intermediate Panchayat (Block) Name - 2011

Village Name	Village Panchayat Name	Intermediate Panchayat Name
Abazpur Urf Kaalabojh	Khadkari	Tilhar
Adampur	Benipour	Sindhauri
Ahiyapur	Mohanpur Parsebi	Tilhar
Ainthapur	Ding	Nigohi
Akhtyarpur	Nathuapur	Sindhauri
Alahadadpur	Shadea Pur	Nigohi
Alampur	Ismaialpur Nawada	Tilhar
Aliyapur	Shivdapur	Tilhar
Amanpur	Bihari Purguddia	Tilhar
Anawa	Anawan	Sindhauri
And Khera	And Khera	Nigohi
Areli Ismailpur	Aouli	Nigohi
Arjunpur	Bhati Pura Prethi Pure	Nigohi
Ayun	Aary	Powayan
Azamabad	Thakia Radhi	Tilhar
Azizpur	Bahadur Pur Khurd	Nigohi
Azmatpur	Chhateni	Nigohi
Babar	Tekmaa Pur	Nigohi
Babauri	Babauri	Sindhauri
Babra	Babara	Sindhauri
Babupur	Marakka	Nigohi
Bachuiya	Nathuapur	Sindhauri
Baderi Bheekh	Bareli Mikh	Powayan
Badia	And Khera	Nigohi
Bagder	Vagder	Sindhauri
Bahadurpur Buzurg	Ghurkheda	Sindhauri
Bahadurpur Khurd	Bhadur Pur Khurd	Nigohi
Bahera	Ding	Nigohi
Bai Kuan	Kataul	Sindhauri

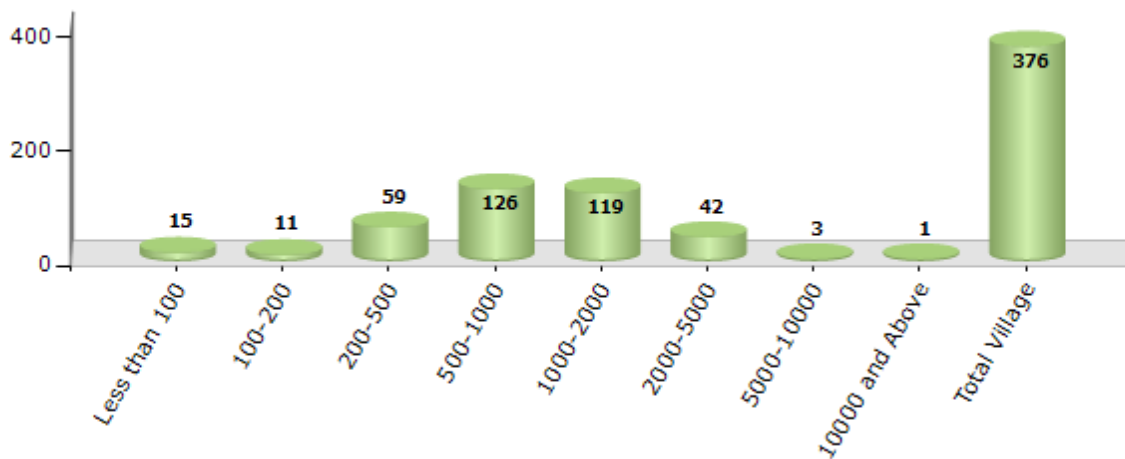
Contd....

## Demographics

### Number of Villages by Population Size - 2011

Less than 100	100-200	200-500	500-1000	1000-2000	2000-5000	5000-10000	10000 and Above	Total Village
15	11	59	126	119	42	3	1	376

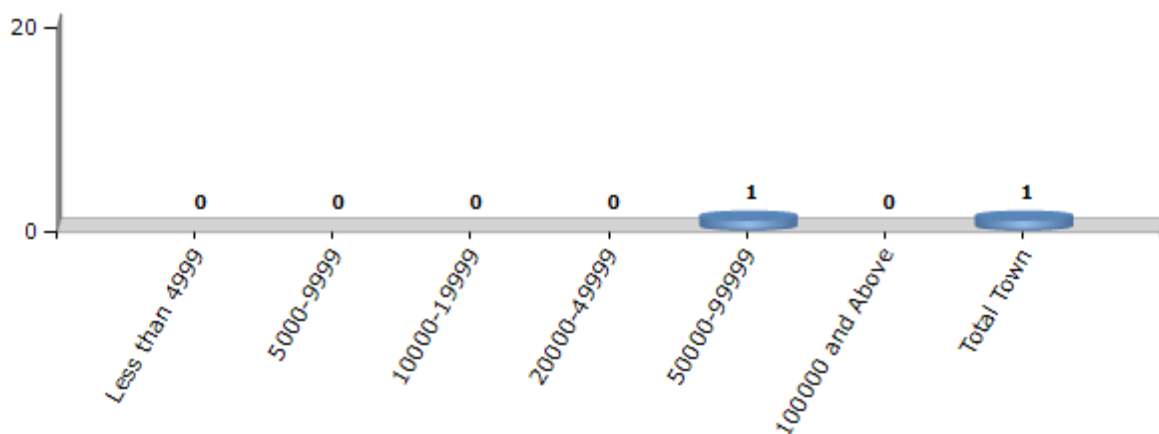
Number of Villages by Population Size - 2011



### Number of Towns by Population Size - 2011

Less than 4999	5000-9999	10000-19999	20000-49999	50000-99999	100000 and Above	Total Town
0	0	0	0	1	0	1

Number of Towns by Population Size - 2011



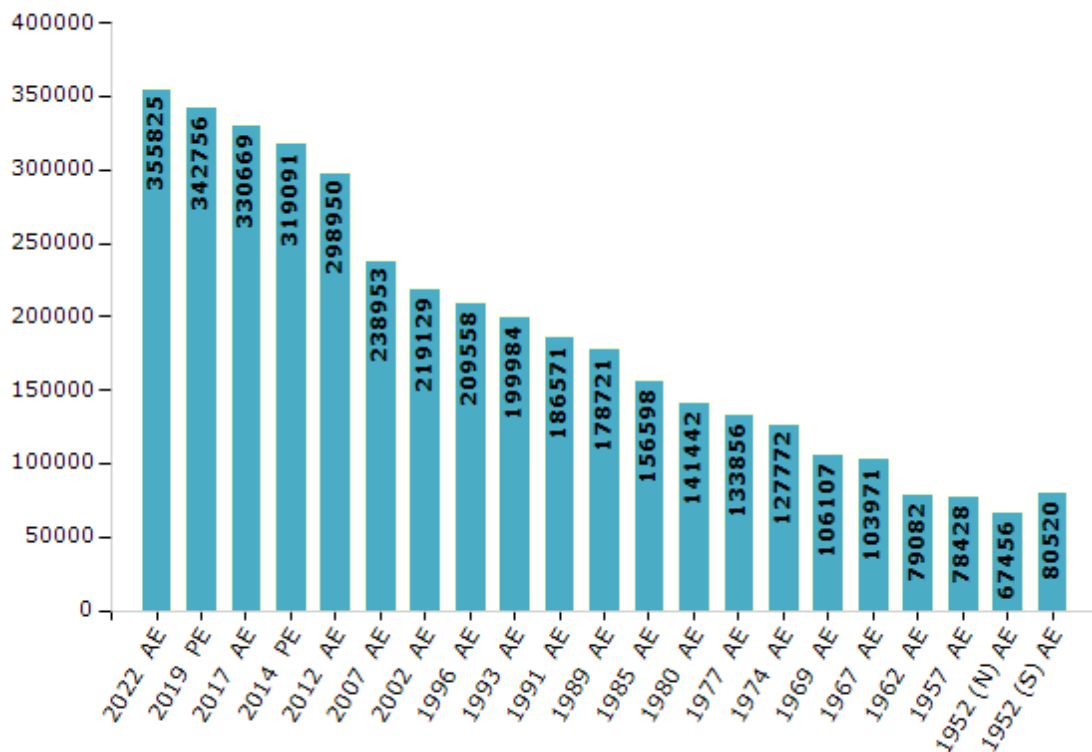
## Electoral Features

### Electors by Male & Female

Year	Male	Female	Others	Total
2022 AE	191279	164528	18	355825
2019 PE	185635	157103	18	342756
2017 AE	180337	150314	18	330669
2014 PE	175447	143629	15	319091
2012 AE	164982	133955	13	298950
2009 PE	-	-	-	-
2007 AE	134673	104280	-	238953
2004 PE	-	-	-	-
2002 AE	114038	105091	-	219129
1999 PE	-	-	-	-
1996 AE	109073	100485	-	209558
1993 AE	115668	84316	-	199984

Year	Male	Female	Others	Total
1991 AE	99082	87489	-	186571
1989 AE	95026	83695	-	178721
1985 AE	82915	73683	-	156598
1980 AE	79201	62241	-	141442
1977 AE	74146	59710	-	133856
1974 AE	70341	57431	-	127772
1969 AE	58407	47700	-	106107
1967 AE	-	-	-	103971
1962 AE	-	-	-	79082
1957 AE	-	-	-	78428
1952 (N) AE	-	-	-	67456
1952 (S) AE	-	-	-	80520

Number of Electors



Note : AE : Assembly Election, PE : Assembly Segment of Parliamentary Election

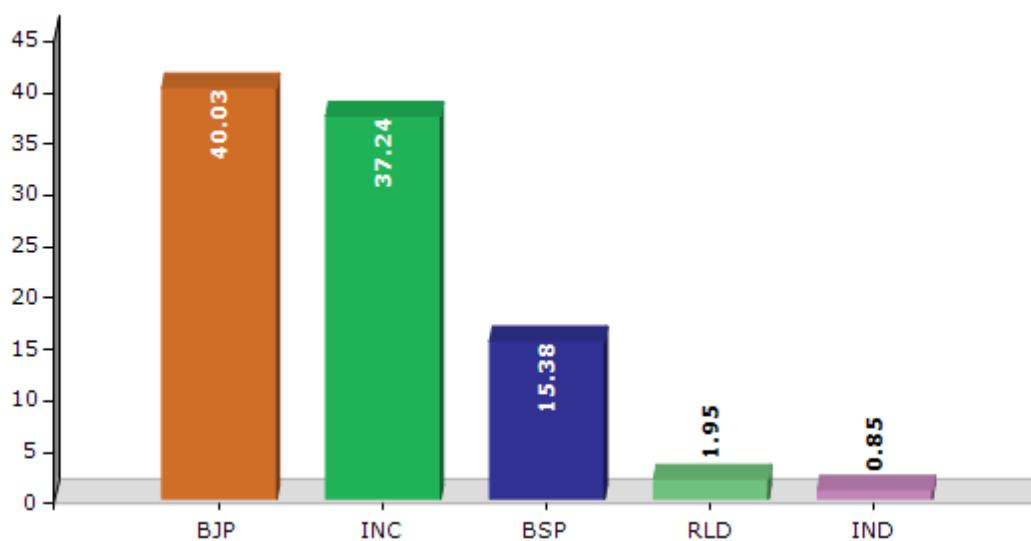


## Historical Summary Election Results

### Summary Result of Assembly Election - 2017

Candidate Name	Party	Votes	Votes %
Roshan Lal Verma	BJP	81770	40.03
Kunwar Jitin Prasada	INC	76065	37.24
Avadhesh Kumar Verma	BSP	31418	15.38
Pradip Kumar	RLD	3983	1.95
Ragni Singh	IND	1733	0.85
Rajesh Yadav	SARSAMP	1253	0.61
Anish Kumar Singh	BHIP	1225	0.6
Pramod Kumar Yadav	BKRD	1178	0.58
Rakesh Kumar	IND	968	0.47
Ramesh Pal Singh Yadav	IND	946	0.46
Sukhveer Singh	LD	545	0.27
Aruna Devi	IND	530	0.26
Harish Chandra	BSRD	521	0.26
Shivam Sharma	SHS	431	0.21
	NOTA	1683	0.82

Votes Percentage of Top Parties - 2017



## Polling Station Level Election Results

### Number and Name of Polling Stations (PS) (2022)

Number of Polling Stations	Name of Polling Stations	Number of Polling Stations	Name of Polling Stations
1	Primary School Mustafabad Urf Bhudeli	22	Primary School Fattepur Gaisara
2	Primary School Gurgawan Room 1	23	Primary School Tai
3	Primary School Gurgawan Room 2	24	Primary School Bandha
4	Primary School Freedapur	25	Primary School Rajanpur Room 1
5	Primary School Ismailpur Navada	26	Primary School Rajanpur Room 2
6	Primary School Khadkari	27	Primary School Harbhanpur Room 1
7	Primary School Alampur	28	Primary School Harbhanpur Room 2
8	Primary School Sultanpur	29	Primary School Narsa Nagla
9	Primary School Dhanela	30	Primary School Talvipur Urf Diyuriya
10	Primary School Lakhoa	31	Primary School Fattepur Bujurg
11	Primary School Raina	32	Junior High School Biriyananj Room 1
12	Primary School Barkheda Jaypal English Medium	33	Junior High School Biriyananj Room 2
13	Primary School Kabilpur	34	Primary School Ummarpur Room 3
14	Primary School Tah Banaras	35	Primary School Ummarpur Room 2
15	Primary School Pithnapur	36	Primary School Ummarpur Room 1
16	Primary School Bandhichak	37	Batlaiya Sansadhan Sahkari Samiti Room 1
17	Primary School Shivdaspur	38	Batlaiya Sansadhan Sahkari Samiti Room 2
18	Primary School Dhaneli Mahesh	39	Miting Haal East
19	Primary School Jodhpur Navdiya	40	Miting Haal West
20	Primary School Gausganj Diuttra	41	Nyayalay Nayab Tehsildar Katra
21	Primary And Higher Primary School Nagla Bannu Urf Nagriya	42	Nayayalay Nayab Tehsildar Jalalpur

Contd....

## Polling Station Level Election Results

### Polling Station-wise Votes Secured by Overall Top Five Parties in Tilhar Assembly in Assembly Election (AE) under Shahjahanpur Parliamentary Constituency in Uttar Pradesh (2022)

Number of Polling Station	Winner - Salona Kushwaha (BJP)	Runner-up - Roshan Lal Verma (SP)	3rd - Nawab Faizan Ali Khan (BSP)	4th - Rajnish Gupta (INC)	5th - Nokhey Lal (CPI)	NOTA	Other	Total Votes Secured
36	126	401	27	2	0	4	2	562
37	36	420	19	2	2	2	4	485
38	131	177	9	2	3	0	4	326
39	114	374	33	2	1	0	4	528
40	98	542	8	4	3	1	4	660
41	49	500	4	4	2	0	5	564
42	46	517	24	4	0	3	6	600
43	277	309	4	3	2	3	4	602
44	233	309	7	4	2	0	42	597
45	182	42	14	1	1	0	3	243
46	631	86	9	19	1	2	8	756
47	77	237	0	5	0	1	4	324
48	157	407	5	11	2	3	6	591
49	132	371	10	14	2	0	1	530
50	209	178	3	2	1	0	2	395
51	254	318	7	3	0	0	2	584
52	433	69	3	6	2	2	5	520
53	277	255	6	3	2	2	1	546
54	282	332	14	12	3	2	4	649
55	130	316	15	7	2	0	3	473
56	149	341	7	2	2	1	3	505
57	400	49	0	3	1	2	2	457
58	355	75	26	7	3	3	11	480
59	363	75	9	6	1	0	2	456
60	144	475	5	3	1	3	2	633
61	58	570	5	5	2	4	9	653
62	379	235	5	5	3	4	6	637
63	27	459	1	1	1	3	2	494
64	42	293	9	0	0	0	3	347
65	138	302	7	3	1	2	7	460
66	76	304	3	2	0	1	2	388
67	91	442	15	4	1	3	7	563
68	28	385	10	2	0	4	3	432
69	200	360	32	8	2	1	1	604
70	273	49	2	3	0	1	4	332

Contd....

## Polling Station Level Election Results

**Winner, Runner-up and 3rd Party Position & Winning Margin According to Polling Stations in Tilhar Assembly in Assembly Election (AE) under Shahjahanpur Parliamentary Constituency in Uttar Pradesh (2022)**

Polling Station Number	Winner Party	Winner Votes (%)	Runner-up Party	Runner-up Votes (%)	Winning Margin Votes (%)	Third Party	Third Party Votes (%)	Other Votes (%)
71	BJP	487 (80.9)	SP	84 (13.95)	403 (66.95)	BSP	13 (2.16)	18 (2.99)
72	SP	352 (75.37)	BJP	97 (20.77)	255 (54.6)	INC	6 (1.28)	12 (2.57)
73	SP	306 (61.45)	BJP	175 (35.14)	131 (26.31)	INC	7 (1.41)	10 (2.01)
74	SP	247 (51.46)	BJP	219 (45.63)	28 (5.83)	BSP	8 (1.67)	6 (1.25)
75	BJP	233 (59.14)	SP	124 (31.47)	109 (27.67)	BSP	26 (6.6)	11 (2.79)
76	SP	428 (80.15)	BJP	92 (17.23)	336 (62.92)	BSP	5 (0.94)	9 (1.69)
77	SP	320 (61.3)	BJP	189 (36.21)	131 (25.09)	BSP	4 (0.77)	9 (1.72)
78	SP	574 (90.54)	BJP	43 (6.78)	531 (83.76)	INC	10 (1.58)	7 (1.1)
79	BJP	297 (50)	SP	284 (47.81)	13 (2.19)	BSP	6 (1.01)	7 (1.18)
80	BJP	403 (64.38)	SP	205 (32.75)	198 (31.63)	BSP	5 (0.8)	13 (2.08)
81	SP	300 (49.42)	BJP	291 (47.94)	9 (1.48)	BKrD	4 (0.66)	12 (1.98)
82	BJP	430 (58.58)	SP	230 (31.34)	200 (27.24)	BSP	47 (6.4)	27 (3.68)
83	BJP	233 (56.42)	SP	158 (38.26)	75 (18.16)	BSP	11 (2.66)	11 (2.66)
84	BJP	308 (71.13)	SP	80 (18.48)	228 (52.65)	BSP	22 (5.08)	23 (5.31)
85	SP	273 (56.52)	BJP	137 (28.36)	136 (28.16)	BSP	47 (9.73)	26 (5.38)
86	BJP	275 (54.89)	SP	149 (29.74)	126 (25.15)	BSP	54 (10.78)	23 (4.59)
87	BJP	305 (50.83)	SP	217 (36.17)	88 (14.66)	BSP	58 (9.67)	20 (3.33)
88	BJP	238 (65.93)	SP	61 (16.9)	177 (49.03)	BSP	52 (14.4)	10 (2.77)
89	SP	406 (66.45)	BJP	178 (29.13)	228 (37.32)	INC	10 (1.64)	17 (2.78)
90	SP	628 (93.45)	BJP	34 (5.06)	594 (88.39)	BSP	2 (0.3)	8 (1.19)
91	SP	339 (94.96)	BJP	16 (4.48)	323 (90.48)	BSP	1 (0.28)	1 (0.28)
92	SP	593 (83.76)	BJP	55 (7.77)	538 (75.99)	BSP	46 (6.5)	14 (1.98)
93	SP	258 (82.96)	BJP	41 (13.18)	217 (69.78)	IND (ASK)	3 (0.96)	9 (2.89)
94	BJP	198 (45.41)	SP	197 (45.18)	1 (0.23)	INC	11 (2.52)	30 (6.88)
95	BJP	331 (57.17)	SP	217 (37.48)	114 (19.69)	BSP	15 (2.59)	16 (2.76)
96	BJP	374 (66.19)	SP	168 (29.73)	206 (36.46)	INC	3 (0.53)	20 (3.54)
97	SP	229 (93.09)	BJP	12 (4.88)	217 (88.21)	INC	2 (0.81)	3 (1.22)
98	SP	413 (81.62)	BJP	63 (12.45)	350 (69.17)	INC	8 (1.58)	22 (4.35)
99	BJP	383 (71.99)	SP	110 (20.68)	273 (51.31)	CPI	10 (1.88)	29 (5.45)
100	BJP	348 (59.28)	SP	204 (34.75)	144 (24.53)	BSP	13 (2.21)	22 (3.75)
101	SP	360 (68.83)	BJP	107 (20.46)	253 (48.37)	BSP	44 (8.41)	12 (2.29)
102	SP	286 (49.65)	BJP	214 (37.15)	72 (12.5)	INC	62 (10.76)	14 (2.43)
103	SP	476 (75.56)	BJP	109 (17.3)	367 (58.26)	INC	24 (3.81)	21 (3.33)
104	SP	453 (76.01)	BJP	119 (19.97)	334 (56.04)	INC	11 (1.85)	13 (2.18)
105	SP	321 (67.72)	BJP	100 (21.1)	221 (46.62)	INC	31 (6.54)	22 (4.64)

Contd....

## Socio-Economic Amenities - Rural

### Access to Education Facilities

Particulars	Number of Villages (% of Population)				
	Available	Not Available	If Not Available (Distance of Nearest Facility)		
			A	B	C
Govt. Primary School	277 (83)	99 (17)	30 (2)	1 (0)	3 (1)
Private Primary School	19 (12)	357 (88)	1 (0)	0 (0)	1 (0)
Govt. Middle School	146 (52)	230 (48)	96 (17)	18 (4)	6 (1)
Private Middle School	17 (12)	359 (88)	5 (1)	8 (1)	2 (0)
Govt. Secondary School	11 (5)	365 (95)	48 (9)	95 (23)	21 (6)
Private Secondary School	7 (8)	369 (92)	26 (6)	55 (12)	13 (4)
Govt. Senior Secondary School	5 (3)	371 (97)	38 (7)	81 (18)	37 (10)
Private Senior Secondary School	8 (9)	368 (91)	21 (4)	65 (17)	20 (7)
Govt. Arts and Science Degree College	1 (1)	375 (99)	21 (4)	51 (10)	71 (20)
Private Arts and Science Degree College	0 (0)	376 (100)	3 (1)	9 (3)	53 (17)
Govt. Engineering College	0 (0)	376 (100)	1 (0)	7 (2)	56 (16)
Private Engineering College	0 (0)	376 (100)	3 (1)	2 (1)	130 (33)
Govt. Medicine College	0 (0)	376 (100)	1 (0)	5 (1)	82 (26)
Private Medicine College	0 (0)	376 (100)	0 (0)	0 (0)	107 (26)
Govt. Management Institute	0 (0)	376 (100)	1 (0)	1 (0)	72 (20)
Private Management Institute	1 (0)	375 (100)	0 (0)	1 (0)	135 (36)
Govt. Polytechnic	0 (0)	376 (100)	1 (0)	1 (0)	229 (61)
Private Polytechnic	0 (0)	376 (100)	0 (0)	0 (0)	29 (9)
Govt. Vocational Training School/ITI	0 (0)	376 (100)	1 (0)	3 (1)	243 (66)
Private Vocational Training School/ITI	0 (0)	376 (100)	0 (0)	0 (0)	4 (1)
Govt. Non Formal Training Centre	5 (1)	371 (99)	2 (0)	6 (2)	129 (40)
Private Non Formal Training Centre	0 (0)	376 (100)	0 (0)	0 (0)	3 (1)
Govt. School For Disabled	0 (0)	376 (100)	1 (0)	0 (0)	60 (16)
Private School For Disabled	0 (0)	376 (100)	0 (0)	0 (0)	3 (2)
Government Others	0 (0)	376 (100)	6 (1)	0 (0)	2 (0)
Private Others	0 (0)	376 (100)	0 (0)	0 (0)	0 (0)

Note : Distance A : Less than 5 km; B : Between 5-10 km; C : 10+ km.; Source : Data Analysis is based on 2011 Census.

## DISCLAIMER

The Terms of Use and Disclaimer of Datanet India Private Limited (hereinafter referred to as "Datanet") for use of this analysis report of **Tilhar Assembly Constituency (Tilhar Vidhan Sabha)** :-

1. **Assembly Factbook™** is a Registered Trade Mark owned by Datanet.
2. All the maps are sketched and graphical representation only and have not been drawn to the scale and also not to represent the actual geographical area or boundary of the unit.
3. The data for the aforesaid analysis is based on authentic sources and has been culled from the various publications of Census, CSO and NSSO for district and block level data, various central and state government departments, Central & State Elections Commissions and the concerned Returning Officers' releases, Electoral Rolls, Election results and allied publications, internal assessment, surveys, estimates and analysis. Therefore, certain adjustment of data at micro level may have been done to arrive closer to the macro data.
4. Data have been provided on an "As Is" and "As AVAILABLE" basis
5. The colours shown in the maps or diagram and charts of a particular party, alliance or AC are indicative and do not represent them.
6. This publication which includes maps, sheets, graphs and data would be the property under copyright of Datanet only. The user may use these for its internal study, analysis and research purposes. It's public display, re-selling or any commercial uses by the user are not allowed.
7. Datanet has taken due care and caution in compilation and processing of data and allied information, but does not guarantee the accuracy, adequacy or completeness of any information/analysis and will be not responsible for any errors or omissions or for the results obtained from the use of such information/analysis.
8. All the contents for the publication have been culled from various authentic sources and Datanet reasonably believes such sources to be reliable, but does not make any representations, express or implied as to the accuracy or fitness of use of such information. The information or contents of the information/analysis do not constitute advice and should not be relied upon in making (or refraining from making) any decision. Any reliance placed upon the information provided by Datanet is the sole responsibility and strictly at the user's risk.
9. In no event will Datanet be liable for any damages (including, without limitation, damages for loss of business projects, or loss of profits) arising in contract, tort or otherwise from the use of or inability to use any of its contents, or from any action taken (or refrained from being taken) as a result of using the analysis or any of its contents. Datanet its directors, owners, editors, officials, employees, distributor and agents or any associate will not be liable for any errors in the information contained or any consequences arising from the use of the contents of the provided information/analysis.
10. If any provision of these terms and conditions is held invalid or illegal or unenforceable for any reason by any court of competent jurisdiction, such provision shall be severed and the remainder of provisions of the terms and conditions shall continue in full force and effect as if the Term of Use had been executed with the invalid, illegal or unenforceable provision eliminated.
11. If there are any discrepancies in the information provided, please bring it to attention of Datanet for suitable rectification measures.



**Buy Online This Complete Book At**  
**Datanet India eBooks Store**

[www.indiastatpublications.com](http://www.indiastatpublications.com)

or go directly at

[http://www.indiastatpublications.com/  
Assembly\\_factbook/Uttar Pradesh/Shahjahanpur/ Tilhar](http://www.indiastatpublications.com/Assembly_factbook/Uttar%20Pradesh/Shahjahanpur/Tilhar)



**i** indiastat **elections**

ISBN : 978-93-5905-762-0



9 789359 057620