



Uttar Pradesh

Assembly Factbook™

Balrampur Assembly Constituency



Key Electoral Data of Balrampur
Assembly Constituency (Vidhan Sabha)

Uttar Pradesh
Assembly FactbookTM
Balrampur Assembly Constituency



Balrampur Vidhan Sabha

Editor & Director

Dr. R.K. Thukral

Research Editor

Dr. Shafeeq Rahman

**Compiled, Researched and Published by
Datanet India Pvt. Ltd.**

D-100, 1st Floor,

Okhla Industrial Area, Phase-I,

New Delhi- 110020.

Ph.: 91-11- 43580781-84

Email : support@indiastatpublications.com

Website : www.indiastatelections.com

Online Book Store :

www.indiastatpublications.com

Report No. : AFB/UP-294-0123

ISBN : 978-93-5905-183-3

First Edition : January, 2018

Sixth Updated Edition : January, 2023

Price : Rs.11500/-

US\$ 310

© Datanet India Pvt. Ltd.

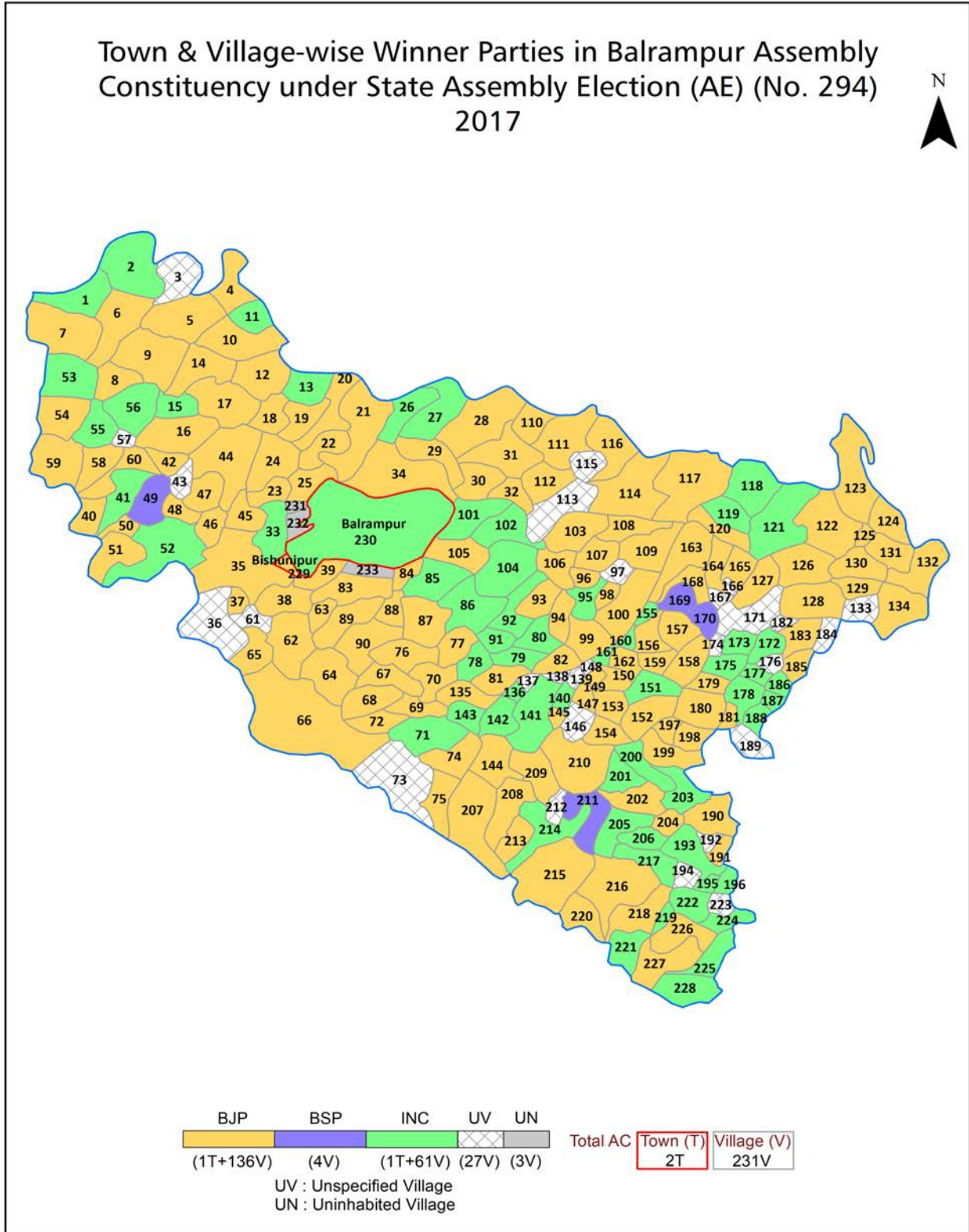
All rights reserved. No part of this book may be reproduced, stored in a retrieval system or transmitted in any form or by any means, mechanical photocopying, photographing, scanning, recording or otherwise without the prior written permission of the publisher. Please refer to Disclaimer at page no. 344 for the use of this publication.

Printed in India

Contents

No.	Particulars	Page No.
	Introduction	
1	Assembly Constituency - (Vidhan Sabha) at a Glance Features of Assembly as per Delimitation Commission of India (2008)	1-2
	Location and Political Maps	
2	Location Map Boundaries of Assembly Constituency - (Vidhan Sabha) in District Boundaries of Assembly Constituency under Parliamentary Constituency - (Lok Sabha) Town & Village-wise Winner Parties-2022, 2019, 2017, 2014, 2012 and 2009	3-11
	Administrative Setup (2011)	
3	District Sub-district Towns Villages Inhabited Villages Uninhabited Villages Village Panchayat Intermediate Panchayat	12-23
	Demographics (2011)	
4	Population Households Rural/Urban Population Towns and Villages by Population Size Sex Ratio (Total & 0-6 Years) Religious Population Social Population Literacy Rate	24-25
	Electoral Features	
5	Important Dates of Last Elections Held Electors by Gender Service Electors Voters Voters Turnout Polling Stations & Average Number of Electors per Polling Station Electors by Age Group Present Elected Representatives	26-31
	Historical Summary Election Results	
6	Vote Share of Major Parties Winning Margin (Number & Percentage) Polarity of Parties Summary Result of Assembly Segment of Parliamentary Election 2019, 2014, 2009, 2004 and 1999 Summary Result of Assembly Elections 2022, 2017, 2012, 2007, 2002, 1996, 1993, 1991, 1989, 1985, 1980, 1977, 1974, 1969, 1967, 1962 and 1957	32-58
	Polling Station Level Election Results	
7	Name and Number of Polling Station 2022, 2019, 2017, 2014, 2012 and 2009 Polling Station-wise Electors, Voters & Voters Turnout 2022, 2019, 2017, 2014, 2012 and 2009 Polling Station wise Elections Results 2022, 2019, 2017, 2014, 2012 and 2009	59-302
	Panchayat and Local Bodies Election Results	
8	Panchayat Result 2015 Urban Local Bodies Result 2012	303-322
	Share of Assembly Constituency	
9	Share of Assembly Constituency - (Vidhan Sabha) in State, District and Parliamentary Constituency - (Lok Sabha)	323
	Socio-Economic Amenities (2011)	
10	Access to Administrative Units Agricultural, Manufacturing and Industrial Commodities Demographic Indicators Education Health & Manpower Drinking Water Supply Sanitation Entertainment and Recreations Infrastructure Power Food Allocation Distribution and Marketing of Agriculture Commodities Infrastructure Transport and Road Infrastructure Communication Banking and Financial Services Land Use Irrigation Source	325-339
11	Abbreviation & Sources	340-343
12	Disclaimer	344

Location & Political Map



Administrative Setup

List of Village Panchayat & Intermediate Panchayat (Block) Name - 2011

Village Name	Village Panchayat Name	Intermediate Panchayat Name
Aadampur	Sanjhabal Premnagar	Shri Dutt Ganj
Agaya Bujurg	Agaya Bujurg	Shri Dutt Ganj
Agaya Khurd	Agaya Khurd	Shri Dutt Ganj
Ahiraula Nagawa	Pipra Ramchandar	Shri Dutt Ganj
Alli Jot	Alli Jot	Shri Dutt Ganj
Amrahwa	Amrahwa	Balrampur
Ararpakar	Ararpakar	Balrampur
Badolia	Jigna	Shri Dutt Ganj
Bafanwa	Kolawa	Balrampur
Bagahi	Bagahi	Balrampur
Baghani	Baghani	Balrampur
Baherekuiyan	Baherekuiyan	Balrampur
Baijpur	Baijpur	Balrampur
Balpur	Balpur	Balrampur
Balrampur(Rural)	Balrampur(Rural)	Balrampur
Baluwa Balui	Baluwa Balui	Balrampur
Bangawa	Bangawa	Shri Dutt Ganj
Banse Dila	Parsiamafi	Balrampur
Baraipur	Baraipur	Balrampur
Baraon	Baraon	Balrampur
Bargadawa	Bargadawa	Shri Dutt Ganj
Barhra Bhithaura	Barhra Bhithaura	Utraula
Belai Bujurg	Belai Bujurg	Shri Dutt Ganj
Belha	Belha	Balrampur
Belwa Binoohni	Belwa Binoohni	Balrampur
Belwasultan Jot	Belwasultan Jot	Balrampur
Benijot	Sisai	Balrampur
Bergadhi	Jigna	Shri Dutt Ganj
Bhagawatpur	Bhagawatpur	Balrampur

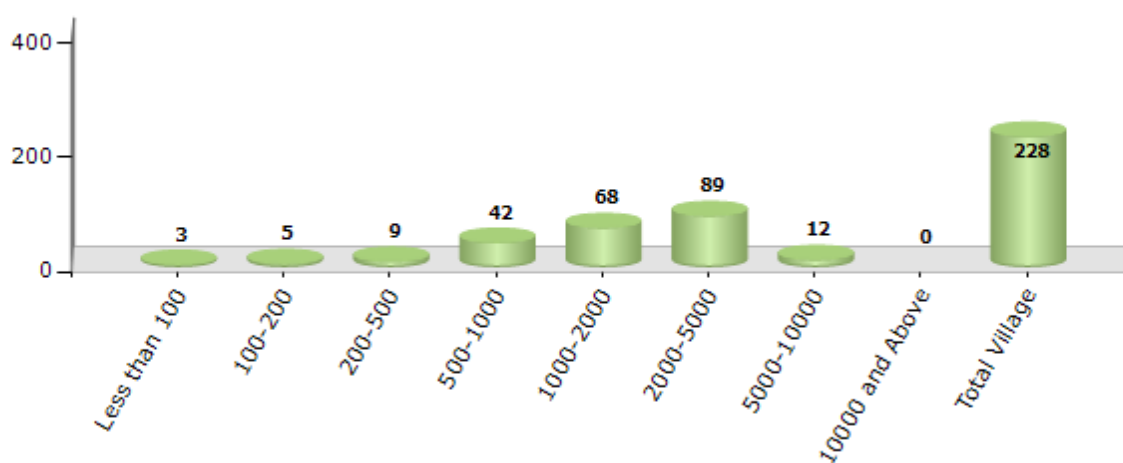
Contd....

Demographics

Number of Villages by Population Size - 2011

Less than 100	100-200	200-500	500-1000	1000-2000	2000-5000	5000-10000	10000 and Above	Total Village
3	5	9	42	68	89	12	0	228

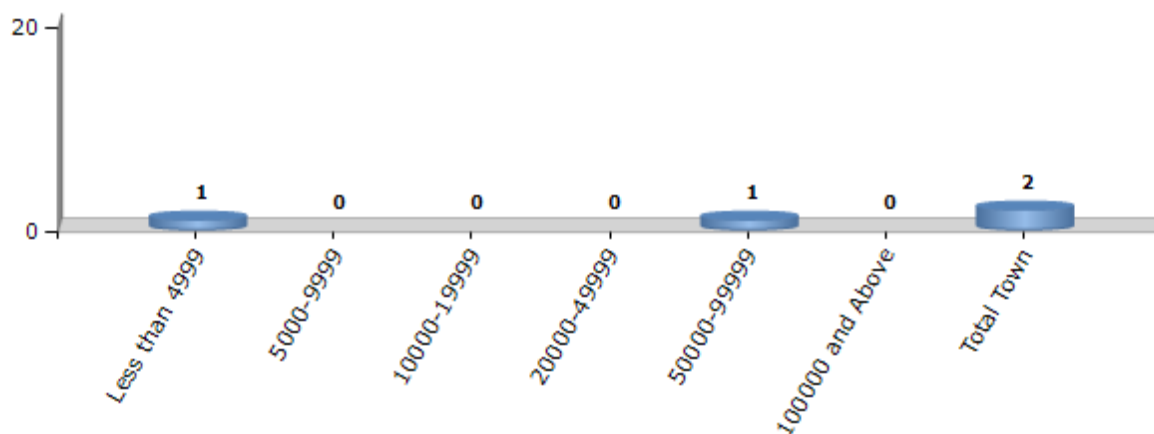
Number of Villages by Population Size - 2011



Number of Towns by Population Size - 2011

Less than 4999	5000-9999	10000-19999	20000-49999	50000-99999	100000 and Above	Total Town
1	0	0	0	1	0	2

Number of Towns by Population Size - 2011

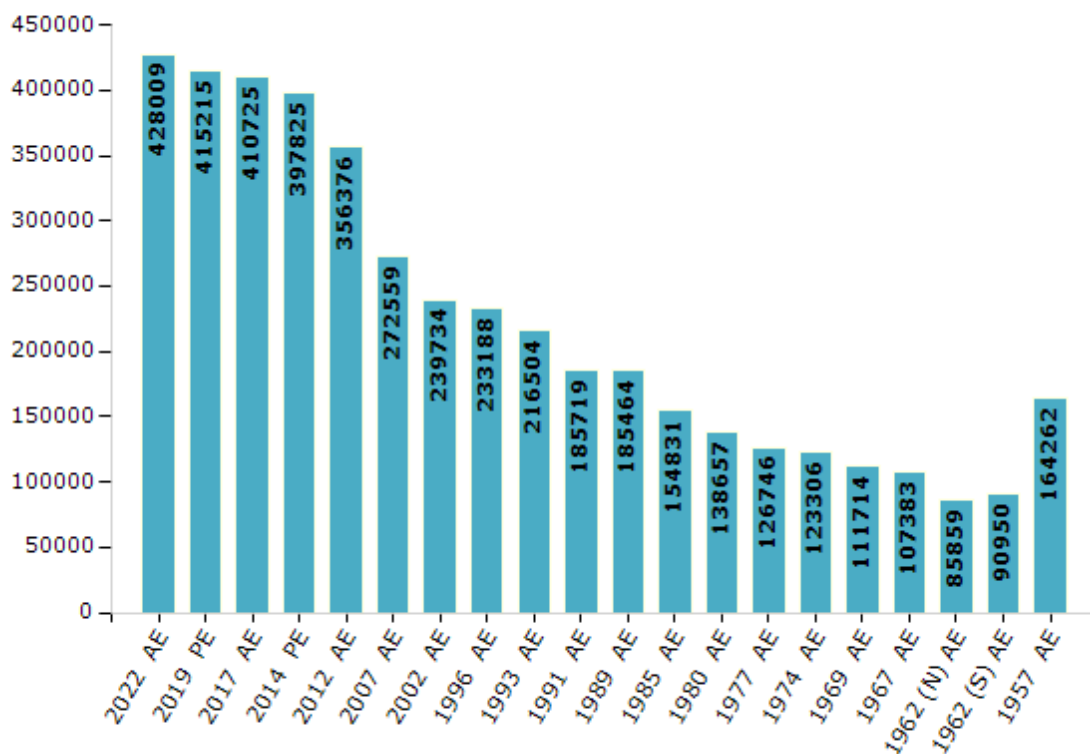


Electoral Features

Electors by Male & Female

Year	Male	Female	Others	Total	Year	Male	Female	Others	Total
2022 AE	232600	195394	15	428009	1991 AE	102178	83541	-	185719
2019 PE	228542	186664	9	415215	1989 AE	102007	83457	-	185464
2017 AE	227250	183466	9	410725	1985 AE	84864	69967	-	154831
2014 PE	220635	177183	7	397825	1980 AE	73932	64725	-	138657
2012 AE	198312	158061	3	356376	1977 AE	65911	60835	-	126746
2009 PE	-	-	-	-	1974 AE	64280	59026	-	123306
2007 AE	148123	124436	-	272559	1969 AE	57559	54155	-	111714
2004 PE	-	-	-	-	1967 AE	-	-	-	107383
2002 AE	131453	108281	-	239734	1962 (N) AE	-	-	-	85859
1999 PE	-	-	-	-	1962 (S) AE	-	-	-	90950
1996 AE	126024	107164	-	233188	1957 AE	-	-	-	164262
1993 AE	119078	97426	-	216504	1952 AE	-	-	-	-

Number of Electors



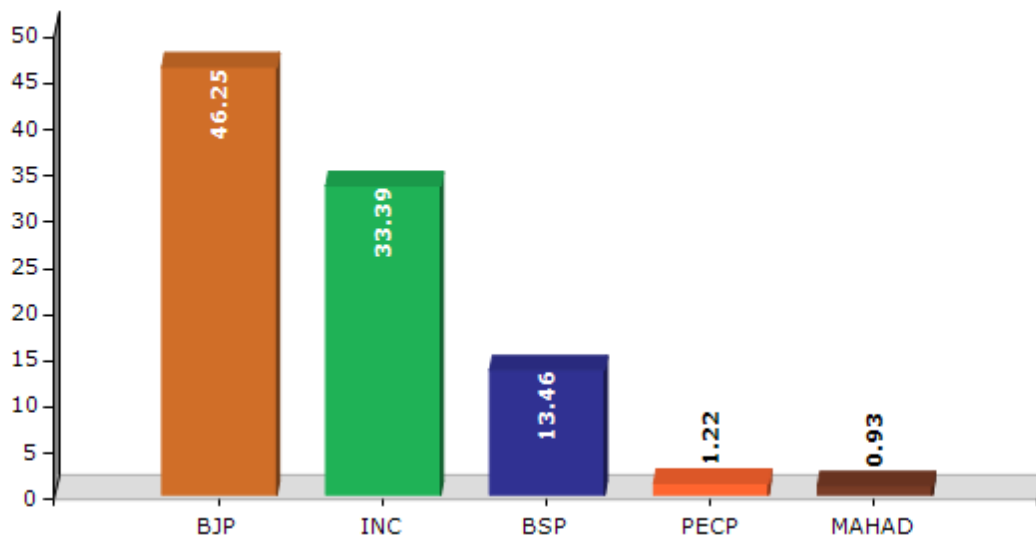
Note : AE : Assembly Election, PE : Assembly Segment of Parliamentary Election, (N) : Balrampur North, (S) : Balrampur South

Historical Summary Election Results

Summary Result of Assembly Election - 2017

Candidate Name	Party	Votes	Votes %
Palturam	BJP	89401	46.25
Shivlal	INC	64541	33.39
Ram Sagar Akela	BSP	26011	13.46
Shiv Kumar	PECP	2357	1.22
Madan Lal	MAHAD	1798	0.93
Hariram	BSRD	1434	0.74
Baal Mukund	IND	1214	0.63
Shree Ram	IND	982	0.51
Daddan	IND	809	0.42
Ramdas	BMUP	737	0.38
Mevalal	BHASSS	609	0.32
	NOTA	3414	1.77

Votes Percentage of Top Parties - 2017



Polling Station Level Election Results

Number and Name of Polling Stations (PS) (2022)

Number of Polling Stations	Name of Polling Stations	Number of Polling Stations	Name of Polling Stations
1	P.P. Kandbhari Room No 1	22	J.H. School Belwa Sultanjot Room No 1
2	P.P. Kandbhari Room No.2	23	J.H. School Belwa Sultanjot Room No 2
3	P.P. Kandbhari Extra Room	24	J.H. School Belwa Sultanjot Room No 3
4	P.P. Gangapur Banki (Netuva) Room No. 1	25	P.P. Chitauni Ganwariya
5	P.P. Gangapur Banki (Netuva) Room No. 2	26	P.P. Sekhui Kala Purvi Bhag
6	P.P. Chauka Khurd	27	P.P. Sekhui Kala Extra Room
7	P.P. Jhauhana Room No. 1	28	P.P. Sekhui Kala Pashchami Bhag
8	P.P. Jhauhna Room No 2	29	P.P. Hansuwadol Uttari Bhag
9	P.P. Sardargarh Room No 1	30	P.P. Hansuwadol Extra Room
10	P.P. Sardargarh Room No 2	31	P.P. Hansuwadol Dakshini Bhag
11	P.P. Sardargarh Extra Room	32	P.P. Raghavpur Uttari Bhag
12	P.P. Jabdahi	33	P.P. Raghavpur Dakshani Bagh
13	P.P. Semrahna	34	P.P. Raghavpur Extra Room
14	P.P. Kalandarpur Room No 1	35	P.P. Adar Pakad Purvi Bhag
15	P.P. Kalandarpur Room No 2	36	P.P. Adar Pakad Paschami Bagh
16	P.P. Payagpur Purvi Bhag	37	J.H. School Chakwa
17	P.P. Payagpur Extra Room	38	P.P. Devariya Uttari Bhag
18	P.P. Payagpur Pashchami Bhag	39	P.P. Devariya Dakshni Bagh
19	P.P. Jyonar Room No 1	40	P.P. Bagahi Pashchami Bagh
20	P.P. Jyonar Room No 2	41	P.P. Bagahi Extra Room
21	P.P. Baranw	42	P.P. Bagahi Purvi Bagh

Contd....

Polling Station Level Election Results

Polling Station-wise Votes Secured by Overall Top Five Parties in Balrampur Assembly in Assembly Election (AE) under Shrawasti Parliamentary Constituency in Uttar Pradesh (2022)

Number of Polling Station	Winner - Paltoo Ram (BJP)	Runner-up - Jagram Paswan (SP)	3rd - Hari Ram (BSP)	4th - Babita (INC)	5th - Ravindra Kumar (IND)	NOTA	Other	Total Votes Secured
36	462	111	2	18	2	3	16	614
37	315	90	0	10	6	6	2	429
38	478	148	10	11	10	7	11	675
39	192	168	24	4	1	6	14	409
40	15	316	2	2	1	2	7	345
41	46	162	2	4	1	1	6	222
42	260	61	11	8	2	1	5	348
43	127	335	8	6	1	8	9	494
44	141	212	7	2	4	4	15	385
45	109	157	29	6	3	5	31	340
46	170	204	11	7	1	1	6	400
47	117	187	6	4	4	2	9	329
48	218	254	46	11	3	3	9	544
49	186	221	14	9	5	6	2	443
50	349	279	42	12	7	13	11	713
51	274	238	13	5	4	7	8	549
52	335	160	54	5	2	14	11	581
53	268	257	29	23	3	8	12	600
54	363	84	21	6	0	6	9	489
55	163	105	82	6	1	4	6	367
56	125	148	61	3	2	9	14	362
57	235	55	4	7	2	2	4	309
58	240	137	9	8	3	6	27	430
59	266	130	20	7	0	4	16	443
60	296	130	3	13	3	11	15	471
61	208	265	50	13	5	6	23	570
62	56	239	4	1	0	8	7	315
63	129	209	20	2	1	4	8	373
64	139	150	29	9	4	6	13	350
65	283	105	32	4	5	6	5	440
66	177	205	17	2	0	8	5	414
67	438	247	21	6	4	10	14	740
68	463	151	4	9	2	5	6	640
69	237	109	51	10	5	4	15	431
70	262	129	2	4	1	4	4	406

Contd....

Polling Station Level Election Results

Winner, Runner-up and 3rd Party Position & Winning Margin According to Polling Stations in Balrampur Assembly in Assembly Election (AE) under Shrawasti Parliamentary Constituency in Uttar Pradesh (2022)

Polling Station Number	Winner Party	Winner Votes (%)	Runner-up Party	Runner-up Votes (%)	Winning Margin Votes (%)	Third Party	Third Party Votes (%)	Other Votes (%)
71	BJP	335 (58.77)	SP	147 (25.79)	188 (32.98)	ASPKR	42 (7.37)	46 (8.07)
72	BJP	232 (51.44)	SP	168 (37.25)	64 (14.19)	ASPKR	14 (3.1)	37 (8.2)
73	BJP	484 (60.88)	SP	211 (26.54)	273 (34.34)	BSP	19 (2.39)	81 (10.19)
74	BJP	314 (57.61)	SP	131 (24.04)	183 (33.57)	BSP	25 (4.59)	75 (13.76)
75	SP	196 (49.75)	BJP	178 (45.18)	18 (4.57)	INC	7 (1.78)	13 (3.3)
76	SP	296 (56.49)	BJP	192 (36.64)	104 (19.85)	BSP	11 (2.1)	25 (4.77)
77	BJP	365 (74.49)	SP	105 (21.43)	260 (53.06)	INC	5 (1.02)	15 (3.06)
78	BJP	194 (50)	SP	181 (46.65)	13 (3.35)	INC	6 (1.55)	7 (1.8)
79	SP	298 (55.7)	BJP	153 (28.6)	145 (27.1)	BSP	58 (10.84)	26 (4.86)
80	BJP	485 (73.26)	SP	84 (12.69)	401 (60.57)	BSP	61 (9.21)	32 (4.83)
81	SP	226 (44.93)	BJP	219 (43.54)	7 (1.39)	BSP	25 (4.97)	33 (6.56)
82	BJP	238 (48.57)	SP	210 (42.86)	28 (5.71)	BSP	14 (2.86)	28 (5.71)
83	BJP	249 (60.29)	SP	120 (29.06)	129 (31.23)	BSP	30 (7.26)	14 (3.39)
84	BJP	185 (62.71)	SP	63 (21.36)	122 (41.35)	BSP	39 (13.22)	8 (2.71)
85	BJP	336 (56)	SP	221 (36.83)	115 (19.17)	BSP	16 (2.67)	27 (4.5)
86	BJP	248 (60.64)	SP	147 (35.94)	101 (24.7)	BSP	3 (0.73)	11 (2.69)
87	BJP	270 (74.18)	SP	73 (20.05)	197 (54.13)	BSP	6 (1.65)	15 (4.12)
88	BJP	276 (49.02)	SP	230 (40.85)	46 (8.17)	BSP	43 (7.64)	14 (2.49)
89	BJP	256 (63.84)	SP	107 (26.68)	149 (37.16)	BSP	24 (5.99)	14 (3.49)
90	BJP	299 (52.73)	SP	196 (34.57)	103 (18.16)	BSP	25 (4.41)	47 (8.29)
91	BJP	299 (59.8)	SP	169 (33.8)	130 (26)	BSP	15 (3)	17 (3.4)
92	SP	224 (58.03)	BJP	135 (34.97)	89 (23.06)	BSP	13 (3.37)	14 (3.63)
93	SP	339 (86.92)	BJP	20 (5.13)	319 (81.79)	BSP	7 (1.79)	24 (6.15)
94	SP	400 (84.39)	BJP	56 (11.81)	344 (72.58)	BSP	4 (0.84)	14 (2.95)
95	BJP	371 (72.89)	SP	121 (23.77)	250 (49.12)	INC	7 (1.38)	10 (1.96)
96	BJP	305 (64.62)	SP	153 (32.42)	152 (32.2)	INJSP	3 (0.64)	11 (2.33)
97	BJP	454 (72.52)	SP	132 (21.09)	322 (51.43)	BSP	11 (1.76)	29 (4.63)
98	BJP	277 (68.06)	SP	111 (27.27)	166 (40.79)	BSP	5 (1.23)	14 (3.44)
99	BJP	375 (82.24)	SP	63 (13.82)	312 (68.42)	INC	5 (1.1)	13 (2.85)
100	BJP	453 (75.37)	SP	126 (20.97)	327 (54.4)	BSP	7 (1.16)	15 (2.5)
101	BJP	260 (56.4)	SP	163 (35.36)	97 (21.04)	INC	14 (3.04)	24 (5.21)
102	BJP	379 (67.56)	SP	168 (29.95)	211 (37.61)	INC	5 (0.89)	9 (1.6)
103	BJP	339 (73.54)	SP	110 (23.86)	229 (49.68)	INC	6 (1.3)	6 (1.3)
104	BJP	138 (60)	SP	74 (32.17)	64 (27.83)	BSP	5 (2.17)	13 (5.65)
105	BJP	339 (69.9)	SP	124 (25.57)	215 (44.33)	BSP	5 (1.03)	17 (3.51)

Contd....

Socio-Economic Amenities - Rural

Access to Education Facilities

Particulars	Number of Villages (% of Population)				
	Available	Not Available	If Not Available (Distance of Nearest Facility)		
			A	B	C
Govt. Primary School	191 (92)	37 (8)	28 (4)	0 (0)	0 (0)
Private Primary School	45 (34)	183 (66)	1 (0)	1 (0)	0 (0)
Govt. Middle School	117 (62)	111 (38)	74 (18)	9 (4)	2 (1)
Private Middle School	29 (27)	199 (73)	8 (2)	2 (1)	1 (0)
Govt. Secondary School	4 (1)	224 (99)	41 (14)	67 (24)	50 (19)
Private Secondary School	19 (20)	209 (80)	26 (12)	13 (5)	2 (1)
Govt. Senior Secondary School	2 (0)	226 (100)	34 (12)	78 (29)	63 (26)
Private Senior Secondary School	16 (19)	212 (81)	10 (3)	14 (6)	6 (3)
Govt. Arts and Science Degree College	0 (0)	228 (100)	8 (8)	41 (21)	88 (33)
Private Arts and Science Degree College	1 (1)	227 (99)	14 (3)	39 (13)	33 (17)
Govt. Engineering College	0 (0)	228 (100)	0 (0)	1 (0)	184 (77)
Private Engineering College	0 (0)	228 (100)	0 (0)	0 (0)	34 (17)
Govt. Medicine College	0 (0)	228 (100)	1 (1)	2 (1)	212 (90)
Private Medicine College	0 (0)	228 (100)	1 (2)	0 (0)	1 (0)
Govt. Management Institute	0 (0)	228 (100)	0 (0)	2 (1)	185 (77)
Private Management Institute	0 (0)	228 (100)	0 (0)	0 (0)	28 (15)
Govt. Polytechnic	0 (0)	228 (100)	0 (0)	1 (0)	222 (96)
Private Polytechnic	0 (0)	228 (100)	0 (0)	0 (0)	1 (0)
Govt. Vocational Training School/ITI	0 (0)	228 (100)	0 (0)	1 (0)	215 (92)
Private Vocational Training School/ITI	0 (0)	228 (100)	0 (0)	6 (3)	2 (2)
Govt. Non Formal Training Centre	0 (0)	228 (100)	0 (0)	12 (5)	74 (26)
Private Non Formal Training Centre	0 (0)	228 (100)	0 (0)	0 (0)	2 (2)
Govt. School For Disabled	0 (0)	228 (100)	0 (0)	6 (4)	215 (92)
Private School For Disabled	0 (0)	228 (100)	0 (0)	0 (0)	0 (0)
Government Others	0 (0)	228 (100)	0 (0)	0 (0)	0 (0)
Private Others	0 (0)	228 (100)	0 (0)	0 (0)	0 (0)

Note : Distance A : Less than 5 km; B : Between 5-10 km; C : 10+ km.; Source : Data Analysis is based on 2011 Census.

DISCLAIMER

The Terms of Use and Disclaimer of Datanet India Private Limited (hereinafter referred to as "Datanet") for use of this analysis report of **Balrampur Assembly Constituency (Balrampur Vidhan Sabha)** :-

1. **Assembly Factbook™** is a Registered Trade Mark owned by Datanet.
2. All the maps are sketched and graphical representation only and have not been drawn to the scale and also not to represent the actual geographical area or boundary of the unit.
3. The data for the aforesaid analysis is based on authentic sources and has been culled from the various publications of Census, CSO and NSSO for district and block level data, various central and state government departments, Central & State Elections Commissions and the concerned Returning Officers' releases, Electoral Rolls, Election results and allied publications, internal assessment, surveys, estimates and analysis. Therefore, certain adjustment of data at micro level may have been done to arrive closer to the macro data.
4. Data have been provided on an "As Is" and "As AVAILABLE" basis
5. The colours shown in the maps or diagram and charts of a particular party, alliance or AC are indicative and do not represent them.
6. This publication which includes maps, sheets, graphs and data would be the property under copyright of Datanet only. The user may use these for its internal study, analysis and research purposes. It's public display, re-selling or any commercial uses by the user are not allowed.
7. Datanet has taken due care and caution in compilation and processing of data and allied information, but does not guarantee the accuracy, adequacy or completeness of any information/analysis and will be not responsible for any errors or omissions or for the results obtained from the use of such information/analysis.
8. All the contents for the publication have been culled from various authentic sources and Datanet reasonably believes such sources to be reliable, but does not make any representations, express or implied as to the accuracy or fitness of use of such information. The information or contents of the information/analysis do not constitute advice and should not be relied upon in making (or refraining from making) any decision. Any reliance placed upon the information provided by Datanet is the sole responsibility and strictly at the user's risk.
9. In no event will Datanet be liable for any damages (including, without limitation, damages for loss of business projects, or loss of profits) arising in contract, tort or otherwise from the use of or inability to use any of its contents, or from any action taken (or refrained from being taken) as a result of using the analysis or any of its contents. Datanet its directors, owners, editors, officials, employees, distributor and agents or any associate will not be liable for any errors in the information contained or any consequences arising from the use of the contents of the provided information/analysis.
10. If any provision of these terms and conditions is held invalid or illegal or unenforceable for any reason by any court of competent jurisdiction, such provision shall be severed and the remainder of provisions of the terms and conditions shall continue in full force and effect as if the Term of Use had been executed with the invalid, illegal or unenforceable provision eliminated.
11. If there are any discrepancies in the information provided, please bring it to attention of Datanet for suitable rectification measures.

Buy Online This Complete Book At
Datanet India eBooks Store

www.indiastatpublications.com

or go directly at

[http://www.indiastatpublications.com/
Assembly_factbook/Uttar Pradesh/Shrawasti/ Balrampur](http://www.indiastatpublications.com/Assembly_factbook/Uttar%20Pradesh/Shrawasti/Balrampur)



i **india**stat**elections**

ISBN : 978-93-5905-183-3



9 789359 051833