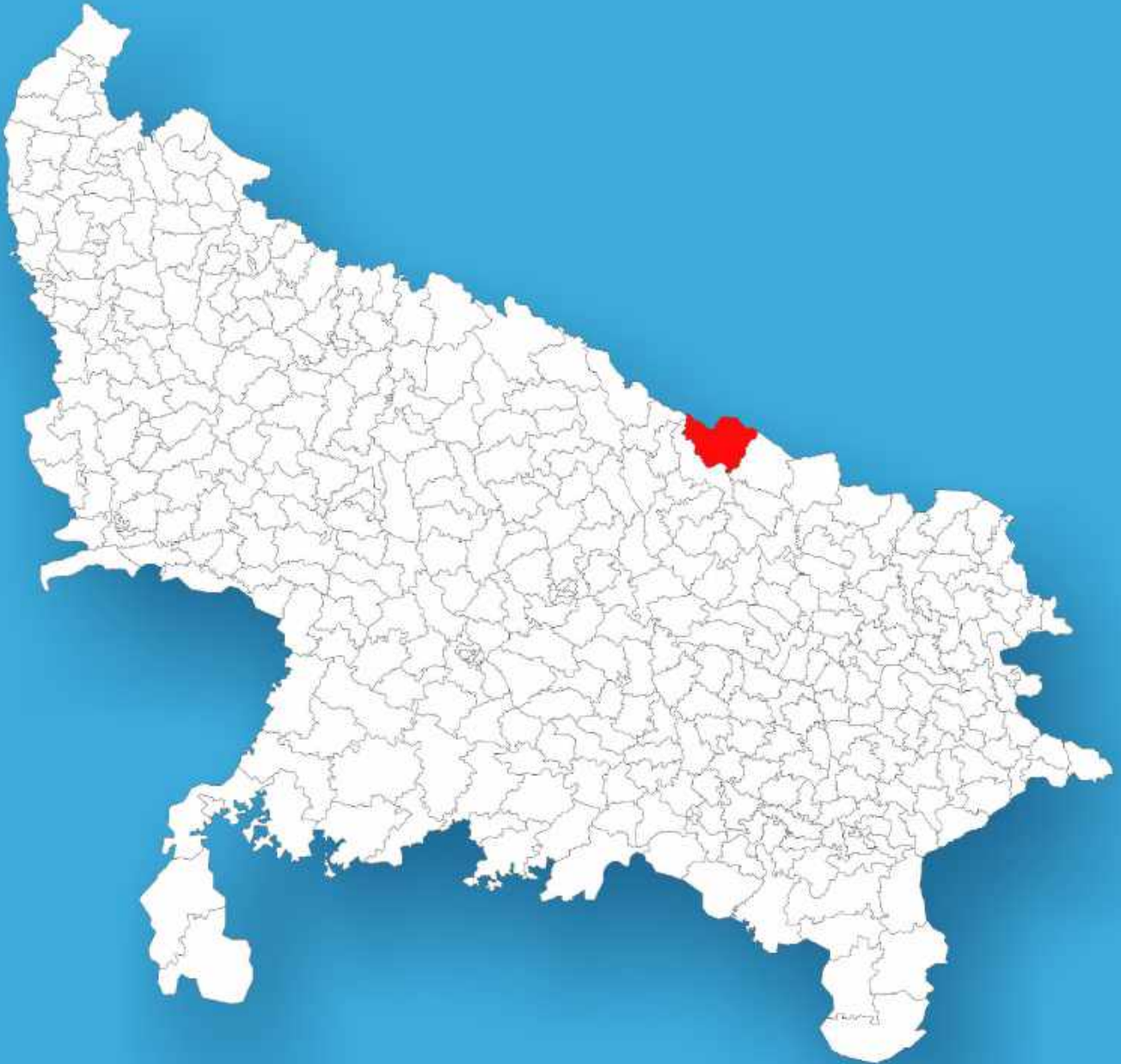




Uttar Pradesh

# Assembly Factbook™

Bhinga Assembly Constituency



Key Electoral Data of Bhinga  
Assembly Constituency (Vidhan Sabha)

Uttar Pradesh  
**Assembly Factbook**<sup>TM</sup>  
Bhinga Assembly Constituency



Bhinga Vidhan Sabha

**Editor & Director**

Dr. R.K. Thukral

**Research Editor**

Dr. Shafeeq Rahman

**Compiled, Researched and Published by  
Datanet India Pvt. Ltd.**

D-100, 1st Floor,

Okhla Industrial Area, Phase-I,

New Delhi- 110020.

Ph.: 91-11- 43580781-84

Email : support@indiastatpublications.com

Website : www.indiastatelections.com

**Online Book Store :**

www.indiastatpublications.com

**Report No. :** AFB/UP-289-0125

**ISBN :** 978-93-5905-002-7

**First Edition :** January, 2018

**Eighth Updated Edition :** January, 2025

**Price :** Rs.11500/-

US\$ 310

**© Datanet India Pvt. Ltd.**

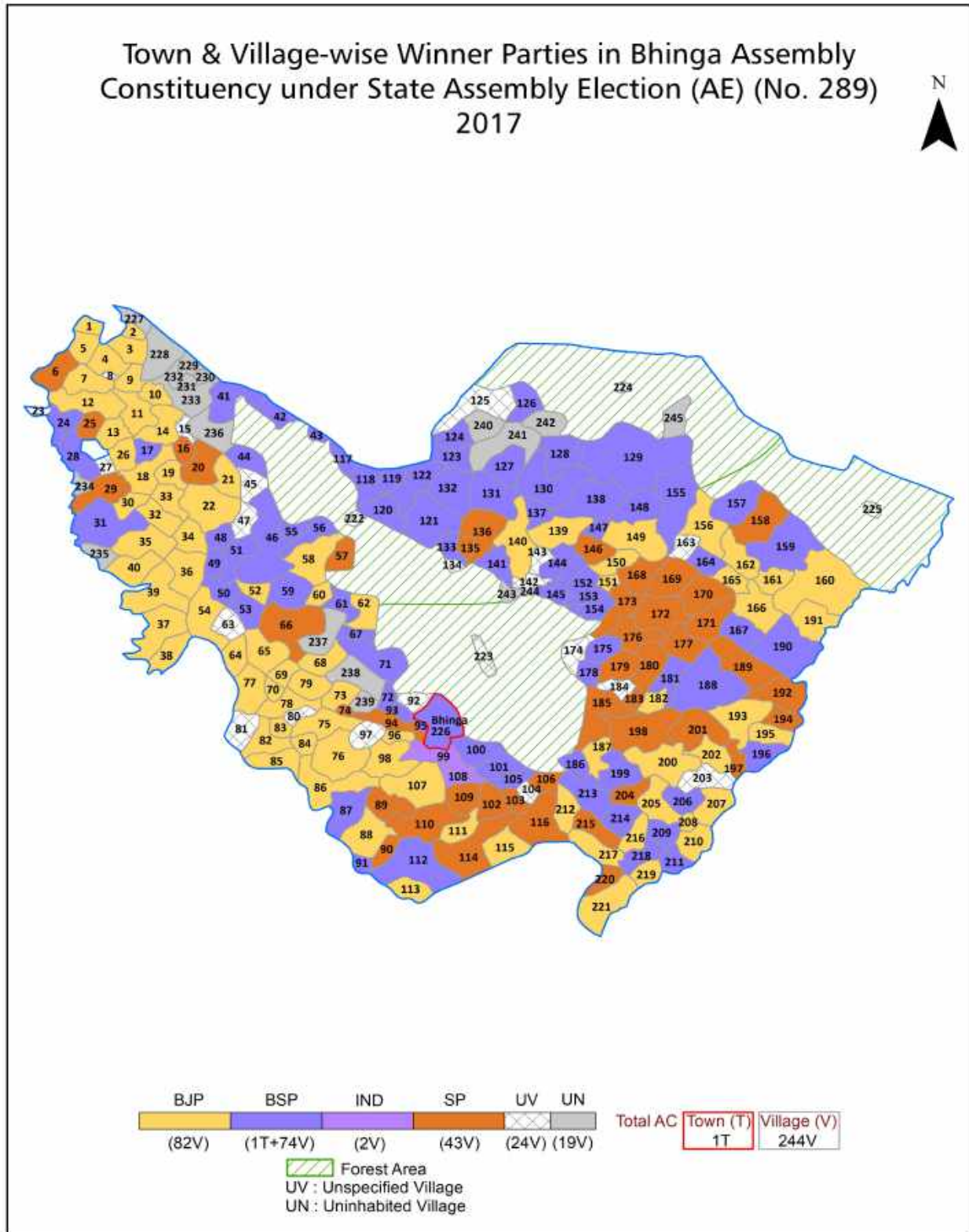
All rights reserved. No part of this book may be reproduced, stored in a retrieval system or transmitted in any form or by any means, mechanical photocopying, photographing, scanning, recording or otherwise without the prior written permission of the publisher. Please refer to Disclaimer at page no. 313 for the use of this publication.

Printed in India

## Contents

No.	Particulars	Page No.
	<b>Introduction</b>	
1	Assembly Constituency - (Vidhan Sabha) at a Glance   Features of Assembly as per Delimitation Commission of India (2008)	1-2
	<b>Location and Political Maps</b>	
2	Location Map   Boundaries of Assembly Constituency - (Vidhan Sabha) in District   Boundaries of Assembly Constituency under Parliamentary Constituency - (Lok Sabha)   Town & Village-wise Winner Parties-2024, 2022, 2019, 2017, 2014, 2012 and 2009	3-11
	<b>Administrative Setup (2011)</b>	
3	District   Sub-district   Towns   Villages   Inhabited Villages   Uninhabited Villages   Village Panchayat   Intermediate Panchayat	12-23
	<b>Demographics (2011)</b>	
4	Population   Households   Rural/Urban Population   Towns and Villages by Population Size   Sex Ratio (Total & 0-6 Years)   Religious Population   Social Population   Literacy Rate	24-25
	<b>Electoral Features</b>	
5	Important Dates of Last Elections Held   Electors by Gender   Service Electors   Voters   Voters Turnout   Polling Stations & Average Number of Electors per Polling Station   Electors by Age Group   Present Elected Representatives	26-31
	<b>Historical Summary Election Results</b>	
6	Vote Share of Major Parties   Winning Margin (Number & Percentage)   Polarity of Parties   Summary Result of Assembly Segment of Parliamentary Election 2024, 2019, 2014, 2009, 2004 and 1999   Summary Result of Assembly Elections 2022, 2017, 2012, 2007, 2002, 1996, 1993, 1991, 1989, 1985, 1980, 1977, 1974, 1969, 1967 and 1962	32-56
	<b>Polling Station Level Election Results</b>	
7	Name and Number of Polling Station 2024, 2022, 2019, 2017, 2014, 2012 and 2009   Polling Station-wise Electors, Voters & Voters Turnout 2024, 2022, 2019, 2017, 2014, 2012 and 2009   Polling Station wise Elections Results 2024, 2022, 2019, 2017, 2014, 2012 and 2009	57-273
	<b>Panchayat and Local Bodies Election Results</b>	
8	Panchayat Result 2015   Urban Local Bodies Result 2012	274-291
	<b>Share of Assembly Constituency</b>	
9	Share of Assembly Constituency - (Vidhan Sabha) in State, District and Parliamentary Constituency - (Lok Sabha)	292
	<b>Socio-Economic Amenities (2011)</b>	
10	Access to Administrative Units   Agricultural, Manufacturing and Industrial Commodities   Demographic Indicators   Education   Health & Manpower   Drinking Water Supply   Sanitation   Entertainment and Recreations Infrastructure   Power   Food Allocation Distribution and Marketing of Agriculture Commodities Infrastructure   Transport and Road Infrastructure   Communication   Banking and Financial Services   Land Use   Irrigation Source	294-308
11	<b>Abbreviation &amp; Sources</b>	309-312
12	<b>Disclaimer</b>	313

Location & Political Map



## Administrative Setup

### List of Village Panchayat & Intermediate Panchayat (Block) Name - 2011

Village Name	Village Panchayat Name	Intermediate Panchayat Name
Aelahwa	Aelahwa	Hariharpur Rani
Aggapur	Aggapur	Sirsiya
Ahlad Nagar	Ahlad Nagar	Sirsiya
Akbarpur	Akbarpur	Hariharpur Rani
Ali Nagar Dharan Nagar	Ali Nagar Dharan Nagar	Hariharpur Rani
Amarahwa	Parasia Raja	Sirsiya
Amwa	Amwa	Hariharpur Rani
Asanharia	Tursama	Hariharpur Rani
Ashraf Nagar	Ashraf Nagar	Hariharpur Rani
Babhani	Babhani	Sirsiya
Badalpur	Judpania	Sirsiya
Bahadurpur	Rampur Jabdi	Hariharpur Rani
Bahadurpur	Benidihwa	Sirsiya
Bairihva	Bairihva	Sirsiya
Bakwa	Bakwa	Sirsiya
Balanpur Basantpur	Balanpur Basantpur	Sirsiya
Balapur	Balapur	Jamunaha
Balapur	Lalpur Kusumhawa	Sirsiya
Bankati	Madargarh	Sirsiya
Bankatwa	Revliya	Hariharpur Rani
Bankatwa Kalan	Bankatwa Kalan	Sirsiya
Bankatwa Tendwa	Tadwa Bankatwa	Hariharpur Rani
Bans Kuri	Bans Kuri	Hariharpur Rani
Baragijot	Baragijot	Hariharpur Rani
Baranga	Alinagar Dharmanagar	Hariharpur Rani
Barat Bhari	Padri	Sirsiya
Barga Bargi	Barga Bargi	Hariharpur Rani
Bargadaha	Bargadaha	Jamunaha
Bechua	Bechua	Sirsiya

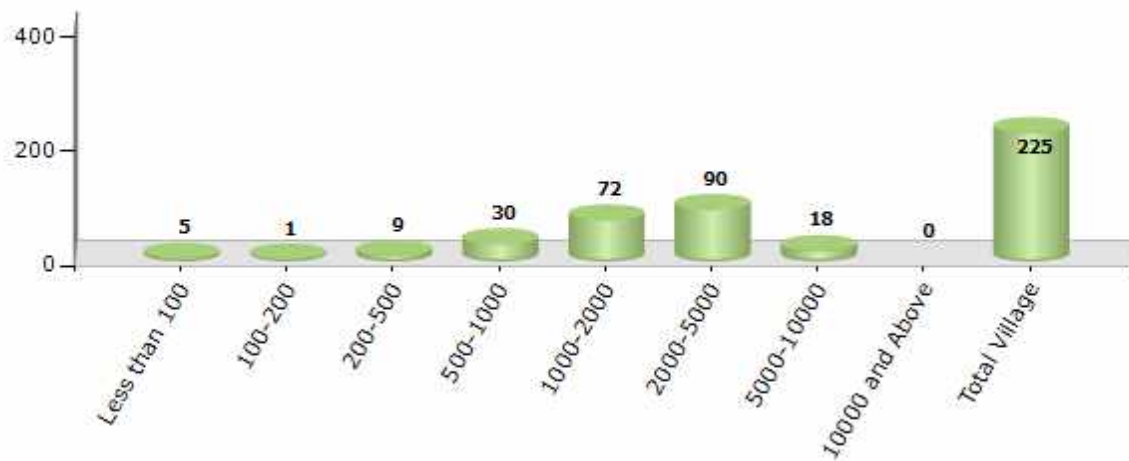
Contd....

**Demographics**

**Number of Villages by Population Size - 2011**

Less than 100	100-200	200-500	500-1000	1000-2000	2000-5000	5000-10000	10000 and Above	Total Village
5	1	9	30	72	90	18	0	225

Number of Villages by Population Size - 2011



**Number of Towns by Population Size - 2011**

Less than 4999	5000-9999	10000-19999	20000-49999	50000-99999	100000 and Above	Total Town
0	0	0	1	0	0	1

Number of Towns by Population Size - 2011

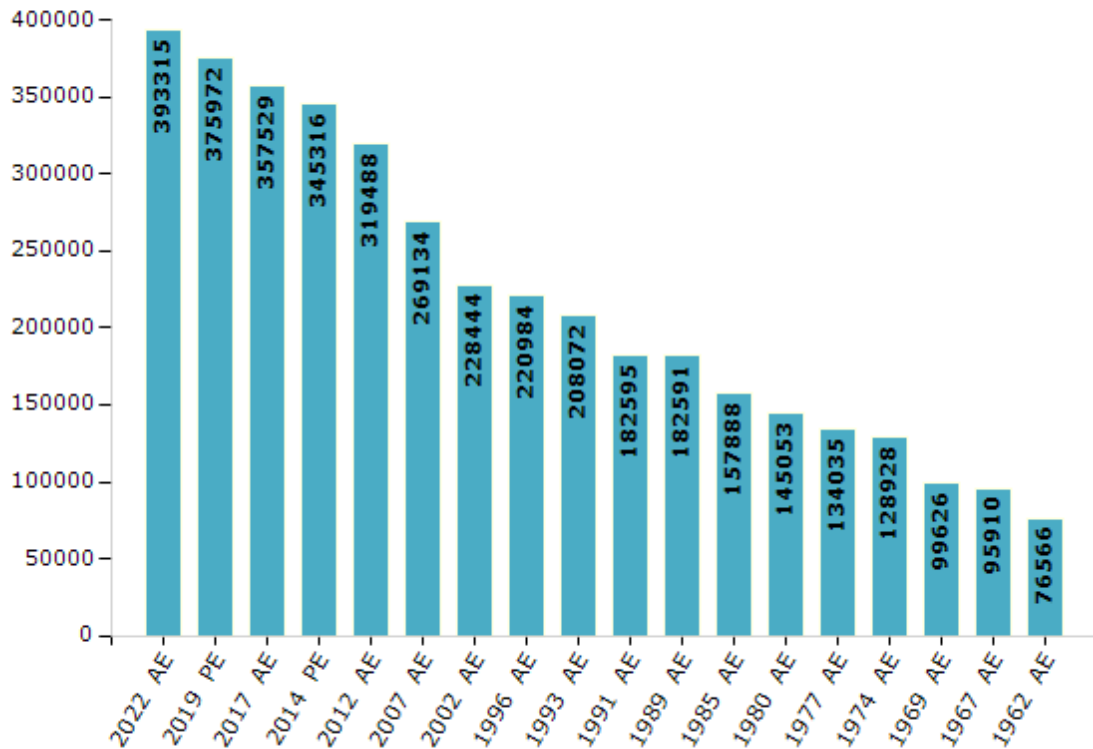


**Electoral Features**

**Electors by Male & Female**

Year	Male	Female	Others	Total	Year	Male	Female	Others	Total
2022 AE	210248	183038	29	393315	1991 AE	100427	82168	-	182595
2019 PE	202189	173764	19	375972	1989 AE	100425	82166	-	182591
2017 AE	193487	164031	11	357529	1985 AE	86843	71045	-	157888
2014 PE	187534	157771	11	345316	1980 AE	75133	69920	-	145053
2012 AE	175324	144164	0	319488	1977 AE	69014	65021	-	134035
2009 PE	-	-	-	-	1974 AE	68254	60674	-	128928
2007 AE	148533	120601	-	269134	1969 AE	51979	47647	-	99626
2004 PE	-	-	-	-	1967 AE	-	-	-	95910
2002 AE	126402	102042	-	228444	1962 AE	-	-	-	76566
1999 PE	-	-	-	-	1957 AE	-	-	-	-
1996 AE	121542	99442	-	220984	1952 AE	-	-	-	-
1993 AE	114439	93633	-	208072					

**Number of Electors**



**Note :** AE : Assembly Election, PE : Assembly Segment of Parliamentary Election

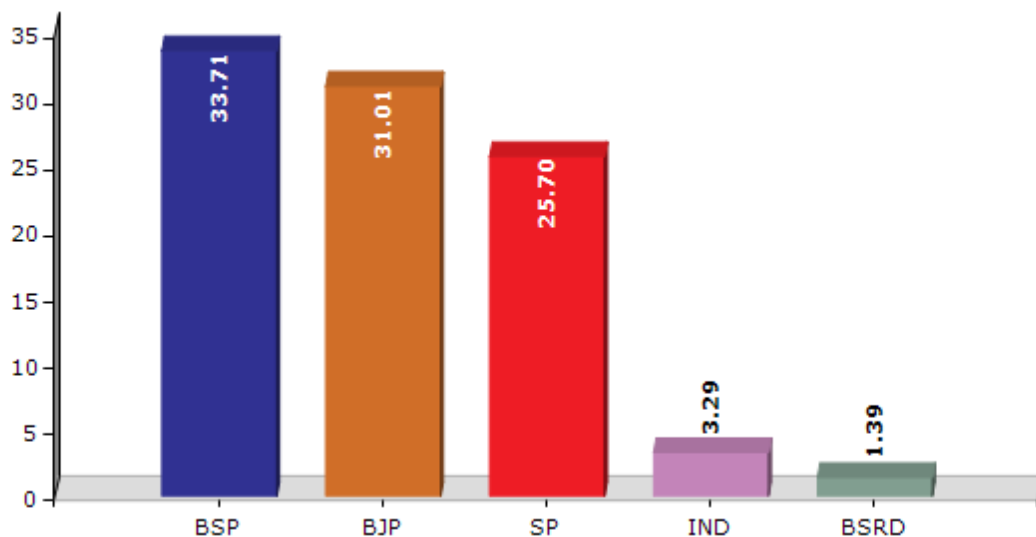


## Historical Summary Election Results

### Summary Result of Assembly Election - 2017

Candidate Name	Party	Votes	Votes %
Mohammad Aslam	BSP	76040	33.71
Alekshendra Kant Singh	BJP	69950	31.01
Indrani Devi	SP	57986	25.7
Ram Abhilakh	IND	7423	3.29
Mansharam	BSRD	3141	1.39
Ramnaresh	IND	1706	0.76
Ashwani Kumar Verma	IND	1228	0.54
Malikram	IND	1181	0.52
Bhola Prasad	IND	1166	0.52
Prabhakar Pandey	IND	1023	0.45
	NOTA	4746	2.1

Votes Percentage of Top Parties - 2017



## Polling Station Level Election Results

### Number and Name of Polling Stations (PS) (2022)

Number of Polling Stations	Name of Polling Stations	Number of Polling Stations	Name of Polling Stations
1	P.S. Sagargaon Room No. 1	22	P.S.Damodara
2	P.S. Sagargaon Room No. 2	23	P.S Kunda
3	N.M. Center Belari	24	P.S. Bhgwanpurbhaishahi Room No. 1
4	P.S. Sonpurkala Room No 01	25	P.S. Bhgwanpurbhaishahi Room No. 2
5	P.S. Sonpurkala Room No 02	26	P.S. Lalbojha
6	P.S. Srinagar	27	P.S. Khawakala Room No. 1
7	P.S. Kalkalawa	28	P.S. Khawakala Room No. 2
8	P.S. Gangabhadga	29	P.S. Kanibojhi Room No 01
9	Lalbojhadarveshgaon Room No 01	30	P.S. Kanibojhi Room No 02
10	Lalbojhadarveshgaon Room No 02	31	Adarsh Inter Collage Jamunahabajar Room No 01
11	P.S.Bargadaha Utaree Bhag	32	Adarsh Inter Collage Jamunahabajar Room No 03
12	P.S Bargadaha Ex. Room 01	33	Adarsh Inter Collage Jamunahabajar Room No 02
13	P.S Bargadaha Dakshini Bhag	34	Adarsh Inter Collage Jamunahabajar Room No 04
14	J.H.S. Jamunahabhawaniyapur Uttari Bhag	35	P.S. Bangai Dakhila Phattehpurbangai
15	J.H.S.Jamunahabhawaniyapur Ex. Room 01	36	P.S. Bangai Dakhila Phattehpurbangai
16	J.H.S. Jamunahabhawaniyapur Madhya Bhag	37	P.S. Tikuiya
17	J.H.S. Jamunahabhawaniyapur Dakshini Bhag	38	P.S. Kathramaphi Room No 01
18	P.S Kasirampurwa Dakhila Jamunahabhawaniyapur	39	P.S. Katharamafi Room No 02
19	P.S Balapur	40	P.S. Katharamafi Ex. Room
20	P.S.Parshohana Room No 01	41	P.S. Mohanpurwa
21	P.S.Parshohana Room No 02	42	P.S.Laxmanpurgangapur Room No 01

Contd....

## Polling Station Level Election Results

### Polling Station-wise Votes Secured by Overall Top Five Parties in Bhinga Assembly in Assembly Election (AE) under Shrawasti Parliamentary Constituency in Uttar Pradesh (2022)

Number of Polling Station	Winner - Indrani Devi (SP)	Runner-up - Padam Sen Chaudhary (BJP)	3rd - Alimuddin (BSP)	4th - Aasiya (AIMIM)	5th - Gajala Chaudhary (INC)	NOTA	Other	Total Votes Secured
36	278	128	14	4	9	0	6	439
37	409	185	22	8	3	0	13	640
38	343	203	43	10	9	0	18	626
39	239	318	27	11	7	0	19	621
40	313	219	19	4	10	0	10	575
41	117	384	50	12	6	0	16	585
42	354	278	45	6	7	0	19	709
43	249	261	53	6	6	0	9	584
44	358	162	8	5	14	0	10	557
45	330	68	35	6	5	0	8	452
46	262	376	39	7	2	0	11	697
47	143	401	55	5	8	0	8	620
48	163	274	100	9	5	0	11	562
49	501	98	4	19	3	0	8	633
50	246	321	38	8	7	0	17	637
51	342	67	14	7	4	0	7	441
52	230	140	7	6	8	0	9	400
53	126	299	64	16	10	0	18	533
54	186	244	15	9	3	0	6	463
55	267	345	48	8	3	0	14	685
56	176	343	36	9	4	0	4	572
57	214	342	19	1	4	0	1	581
58	261	198	100	1	11	0	12	583
59	190	94	106	1	5	0	12	408
60	292	260	15	5	4	0	5	581
61	127	173	25	8	1	0	8	342
62	271	361	109	6	11	0	13	771
63	226	340	59	14	4	0	7	650
64	431	350	62	6	9	0	7	865
65	42	376	113	7	4	0	8	550
66	197	221	25	7	7	0	8	465
67	271	273	25	8	14	0	7	598
68	179	284	26	5	7	0	10	511
69	221	195	24	4	7	0	5	456
70	116	209	49	2	6	0	13	395

Contd....

**Polling Station Level Election Results**

**Winner, Runner-up and 3rd Party Position & Winning Margin According to Polling Stations in Bhinga Assembly in Assembly Election (AE) under Shrawasti Parliamentary Constituency in Uttar Pradesh (2022)**

Polling Station Number	Winner Party	Winner Votes (%)	Runner-up Party	Runner-up Votes (%)	Winning Margin Votes (%)	Third Party	Third Party Votes (%)	Other Votes (%)
71	BJP	441 (65.63)	SP	112 (16.67)	329 (48.96)	BSP	75 (11.16)	44 (6.55)
72	BJP	297 (50.42)	SP	223 (37.86)	74 (12.56)	BSP	21 (3.57)	48 (8.15)
73	BJP	342 (51.82)	SP	231 (35)	111 (16.82)	BSP	54 (8.18)	33 (5)
74	BJP	251 (48.93)	SP	213 (41.52)	38 (7.41)	BSP	32 (6.24)	17 (3.31)
75	SP	183 (45.75)	BJP	170 (42.5)	13 (3.25)	BSP	26 (6.5)	21 (5.25)
76	BJP	395 (61.91)	SP	146 (22.88)	249 (39.03)	BSP	74 (11.6)	23 (3.61)
77	BJP	247 (46.6)	SP	213 (40.19)	34 (6.41)	BSP	53 (10)	17 (3.21)
78	BJP	167 (37.28)	SP	160 (35.71)	7 (1.57)	BSP	106 (23.66)	15 (3.35)
79	SP	199 (32.52)	BJP	195 (31.86)	4 (0.66)	BSP	194 (31.7)	24 (3.92)
80	BJP	456 (72.5)	SP	96 (15.26)	360 (57.24)	BSP	41 (6.52)	36 (5.72)
81	SP	343 (60.39)	BJP	135 (23.77)	208 (36.62)	BSP	68 (11.97)	22 (3.87)
82	BJP	259 (55.94)	SP	167 (36.07)	92 (19.87)	BSP	15 (3.24)	22 (4.75)
83	BJP	191 (47.39)	SP	186 (46.15)	5 (1.24)	BSP	8 (1.99)	18 (4.47)
84	BJP	194 (50.52)	SP	140 (36.46)	54 (14.06)	BSP	36 (9.38)	14 (3.65)
85	SP	199 (46.5)	BJP	173 (40.42)	26 (6.08)	BSP	39 (9.11)	17 (3.97)
86	SP	348 (83.05)	BJP	28 (6.68)	320 (76.37)	BSP	22 (5.25)	21 (5.01)
87	SP	256 (49.52)	BJP	194 (37.52)	62 (12)	BSP	41 (7.93)	26 (5.03)
88	BJP	222 (48.05)	SP	192 (41.56)	30 (6.49)	BSP	23 (4.98)	25 (5.41)
89	SP	380 (49.87)	BJP	277 (36.35)	103 (13.52)	BSP	54 (7.09)	51 (6.69)
90	SP	176 (44.56)	BJP	175 (44.3)	1 (0.26)	BSP	20 (5.06)	24 (6.08)
91	BJP	276 (61.74)	SP	83 (18.57)	193 (43.17)	BSP	51 (11.41)	37 (8.28)
92	BJP	233 (53.08)	SP	125 (28.47)	108 (24.61)	BSP	44 (10.02)	37 (8.43)
93	BJP	233 (41.98)	SP	217 (39.1)	16 (2.88)	BSP	71 (12.79)	34 (6.13)
94	SP	247 (59.23)	AIMIM	63 (15.11)	184 (44.12)	BSP	55 (13.19)	52 (12.47)
95	SP	270 (60.67)	BJP	113 (25.39)	157 (35.28)	BSP	37 (8.31)	25 (5.62)
96	SP	360 (50.99)	BJP	268 (37.96)	92 (13.03)	BSP	47 (6.66)	31 (4.39)
97	SP	388 (62.68)	BJP	184 (29.73)	204 (32.95)	BSP	20 (3.23)	27 (4.36)
98	SP	509 (71.19)	BJP	174 (24.34)	335 (46.85)	BSP	15 (2.1)	17 (2.38)
99	SP	315 (58.12)	BJP	162 (29.89)	153 (28.23)	BSP	20 (3.69)	45 (8.3)
100	BJP	262 (48.25)	SP	219 (40.33)	43 (7.92)	BSP	33 (6.08)	29 (5.34)
101	SP	435 (81.46)	BJP	59 (11.05)	376 (70.41)	BSP	9 (1.69)	31 (5.81)
102	SP	446 (77.03)	BJP	93 (16.06)	353 (60.97)	BSP	17 (2.94)	23 (3.97)
103	SP	414 (71.13)	BJP	116 (19.93)	298 (51.2)	BSP	28 (4.81)	24 (4.12)
104	BJP	418 (57.34)	SP	215 (29.49)	203 (27.85)	BSP	46 (6.31)	50 (6.86)
105	SP	237 (47.98)	BJP	200 (40.49)	37 (7.49)	BSP	26 (5.26)	31 (6.28)

Contd....

## Socio-Economic Amenities - Rural

### Access to Education Facilities

Particulars	Number of Villages (% of Population)				
	Available	Not Available	If Not Available (Distance of Nearest Facility)		
			A	B	C
Govt. Primary School	211 (99)	14 (1)	10 (1)	2 (0)	1 (0)
Private Primary School	40 (30)	185 (70)	0 (0)	0 (0)	0 (0)
Govt. Middle School	149 (79)	76 (21)	51 (13)	9 (2)	8 (2)
Private Middle School	34 (27)	191 (73)	3 (2)	2 (1)	1 (0)
Govt. Secondary School	10 (8)	215 (92)	26 (11)	42 (18)	32 (11)
Private Secondary School	24 (24)	201 (76)	48 (16)	38 (13)	9 (3)
Govt. Senior Secondary School	4 (3)	221 (97)	21 (10)	40 (18)	35 (12)
Private Senior Secondary School	19 (21)	206 (79)	33 (14)	38 (11)	35 (13)
Govt. Arts and Science Degree College	1 (1)	224 (99)	1 (0)	5 (3)	71 (30)
Private Arts and Science Degree College	2 (2)	223 (98)	10 (5)	20 (13)	115 (47)
Govt. Engineering College	0 (0)	225 (100)	0 (0)	1 (0)	181 (81)
Private Engineering College	0 (0)	225 (100)	0 (0)	2 (1)	39 (17)
Govt. Medicine College	0 (0)	225 (100)	1 (2)	1 (0)	201 (88)
Private Medicine College	0 (0)	225 (100)	0 (0)	2 (1)	17 (9)
Govt. Management Institute	0 (0)	225 (100)	0 (0)	1 (0)	183 (86)
Private Management Institute	0 (0)	225 (100)	0 (0)	2 (1)	33 (12)
Govt. Polytechnic	0 (0)	225 (100)	0 (0)	1 (0)	220 (98)
Private Polytechnic	0 (0)	225 (100)	0 (0)	0 (0)	3 (2)
Govt. Vocational Training School/ITI	0 (0)	225 (100)	0 (0)	0 (0)	223 (99)
Private Vocational Training School/ITI	0 (0)	225 (100)	0 (0)	0 (0)	0 (0)
Govt. Non Formal Training Centre	0 (0)	225 (100)	2 (1)	7 (2)	47 (23)
Private Non Formal Training Centre	0 (0)	225 (100)	0 (0)	0 (0)	0 (0)
Govt. School For Disabled	1 (1)	224 (99)	3 (2)	4 (3)	207 (92)
Private School For Disabled	0 (0)	225 (100)	1 (0)	0 (0)	5 (2)
Government Others	0 (0)	225 (100)	0 (0)	0 (0)	0 (0)
Private Others	0 (0)	225 (100)	0 (0)	0 (0)	0 (0)

Note : Distance A : Less than 5 km; B : Between 5-10 km; C : 10+ km.; Source : Data Analysis is based on 2011 Census.

## DISCLAIMER

The Terms of Use and Disclaimer of Datanet India Private Limited (hereinafter referred to as "Datanet") for use of this analysis report of **Bhingra Assembly Constituency (Bhingra Vidhan Sabha)** :-

1. **Assembly Factbook™** is a Registered Trade Mark owned by Datanet.
2. All the maps are sketched and graphical representation only and have not been drawn to the scale and also not to represent the actual geographical area or boundary of the unit.
3. The data for the aforesaid analysis is based on authentic sources and has been culled from the various publications of Census, CSO and NSSO for district and block level data, various central and state government departments, Central & State Elections Commissions and the concerned Returning Officers' releases, Electoral Rolls, Election results and allied publications, internal assessment, surveys, estimates and analysis. Therefore, certain adjustment of data at micro level may have been done to arrive closer to the macro data.
4. Data have been provided on an "As Is" and "As AVAILABLE" basis
5. The colours shown in the maps or diagram and charts of a particular party, alliance or AC are indicative and do not represent them.
6. This publication which includes maps, sheets, graphs and data would be the property under copyright of Datanet only. The user may use these for its internal study, analysis and research purposes. It's public display, re-selling or any commercial uses by the user are not allowed.
7. Datanet has taken due care and caution in compilation and processing of data and allied information, but does not guarantee the accuracy, adequacy or completeness of any information/analysis and will be not responsible for any errors or omissions or for the results obtained from the use of such information/analysis.
8. All the contents for the publication have been culled from various authentic sources and Datanet reasonably believes such sources to be reliable, but does not make any representations, express or implied as to the accuracy or fitness of use of such information. The information or contents of the information/analysis do not constitute advice and should not be relied upon in making (or refraining from making) any decision. Any reliance placed upon the information provided by Datanet is the sole responsibility and strictly at the user's risk.
9. In no event will Datanet be liable for any damages (including, without limitation, damages for loss of business projects, or loss of profits) arising in contract, tort or otherwise from the use of or inability to use any of its contents, or from any action taken (or refrained from being taken) as a result of using the analysis or any of its contents. Datanet its directors, owners, editors, officials, employees, distributor and agents or any associate will not be liable for any errors in the information contained or any consequences arising from the use of the contents of the provided information/analysis.
10. If any provision of these terms and conditions is held invalid or illegal or unenforceable for any reason by any court of competent jurisdiction, such provision shall be severed and the remainder of provisions of the terms and conditions shall continue in full force and effect as if the Term of Use had been executed with the invalid, illegal or unenforceable provision eliminated.
11. If there are any discrepancies in the information provided, please bring it to attention of Datanet for suitable rectification measures.

**Buy Online This Complete Book At  
Datanet India eBooks Store**

[www.indiastatpublications.com](http://www.indiastatpublications.com)

or go directly at

[http://www.indiastatpublications.com/  
Assembly\\_factbook/Uttar Pradesh/Shrawasti/ Bhinga](http://www.indiastatpublications.com/Assembly_factbook/Uttar%20Pradesh/Shrawasti/Bhinga)

 **indiastat**elections

ISBN : 978-93-5905-002-7



9 789359 050027