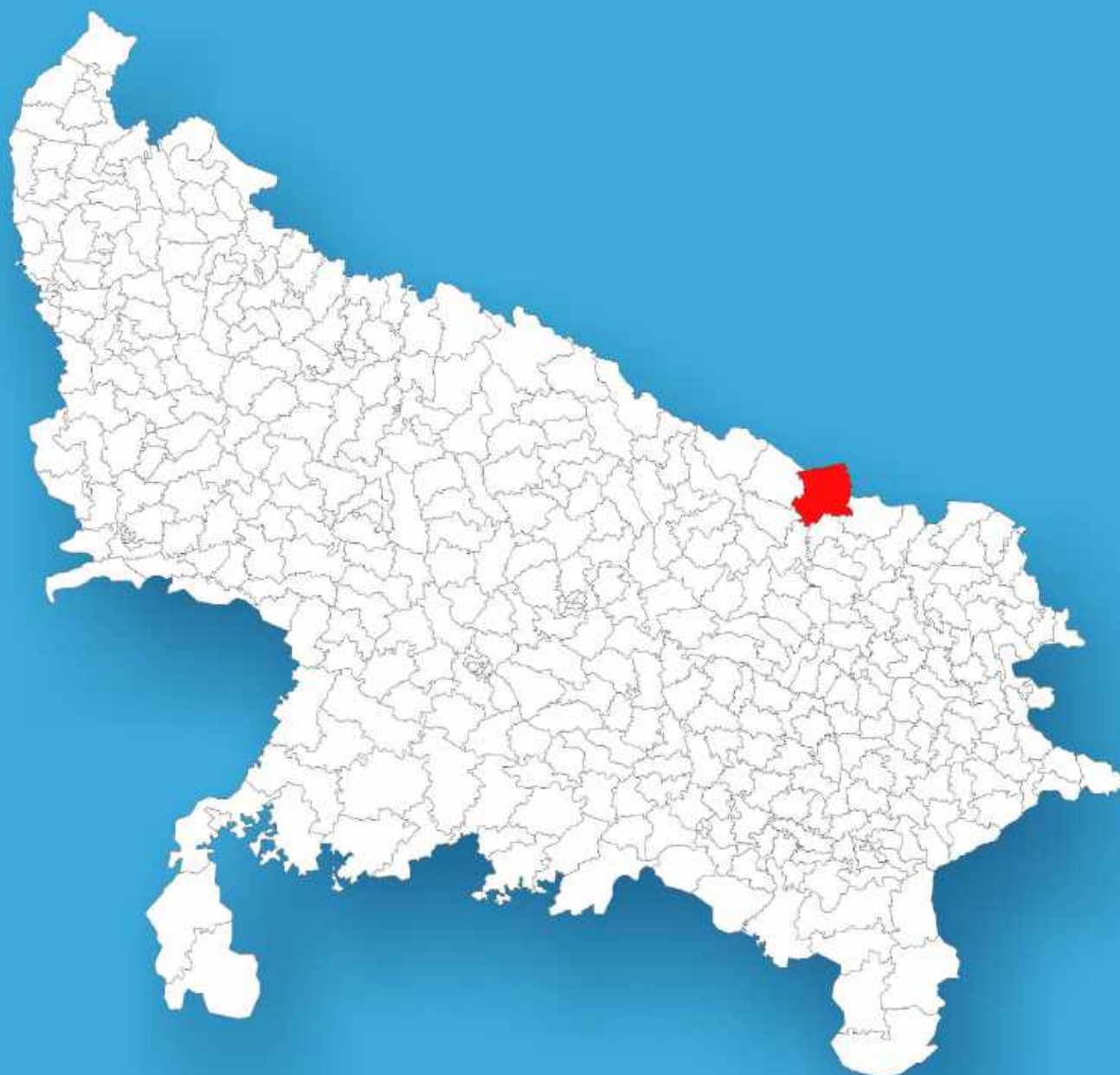




Uttar Pradesh

# Assembly Factbook™

Gainsari Assembly Constituency



Key Electoral Data of Gainsari  
Assembly Constituency (Vidhan Sabha)

Uttar Pradesh

# **Assembly Factbook™**

Gainsari Assembly Constituency



Gainsari Vidhan Sabha

**Editor & Director**

Dr. R.K. Thukral

**Research Editor**

Dr. Shafeeq Rahman

**Compiled, Researched and Published by  
Datanet India Pvt. Ltd.**

D-100, 1st Floor,

Okhla Industrial Area, Phase-I,

New Delhi- 110020.

Ph.: 91-11- 43580781-84

Email : support@indiastatpublications.com

Website : www.indiastatelections.com

**Online Book Store :**

www.indiastatpublications.com

**Report No. :** AFB/UP-292-0125

**ISBN :** 978-93-5905-629-6

**First Edition :** January, 2018

**Eighth Updated Edition :** January, 2025

**Price :** Rs.11500/-

US\$ 310

**© Datanet India Pvt. Ltd.**

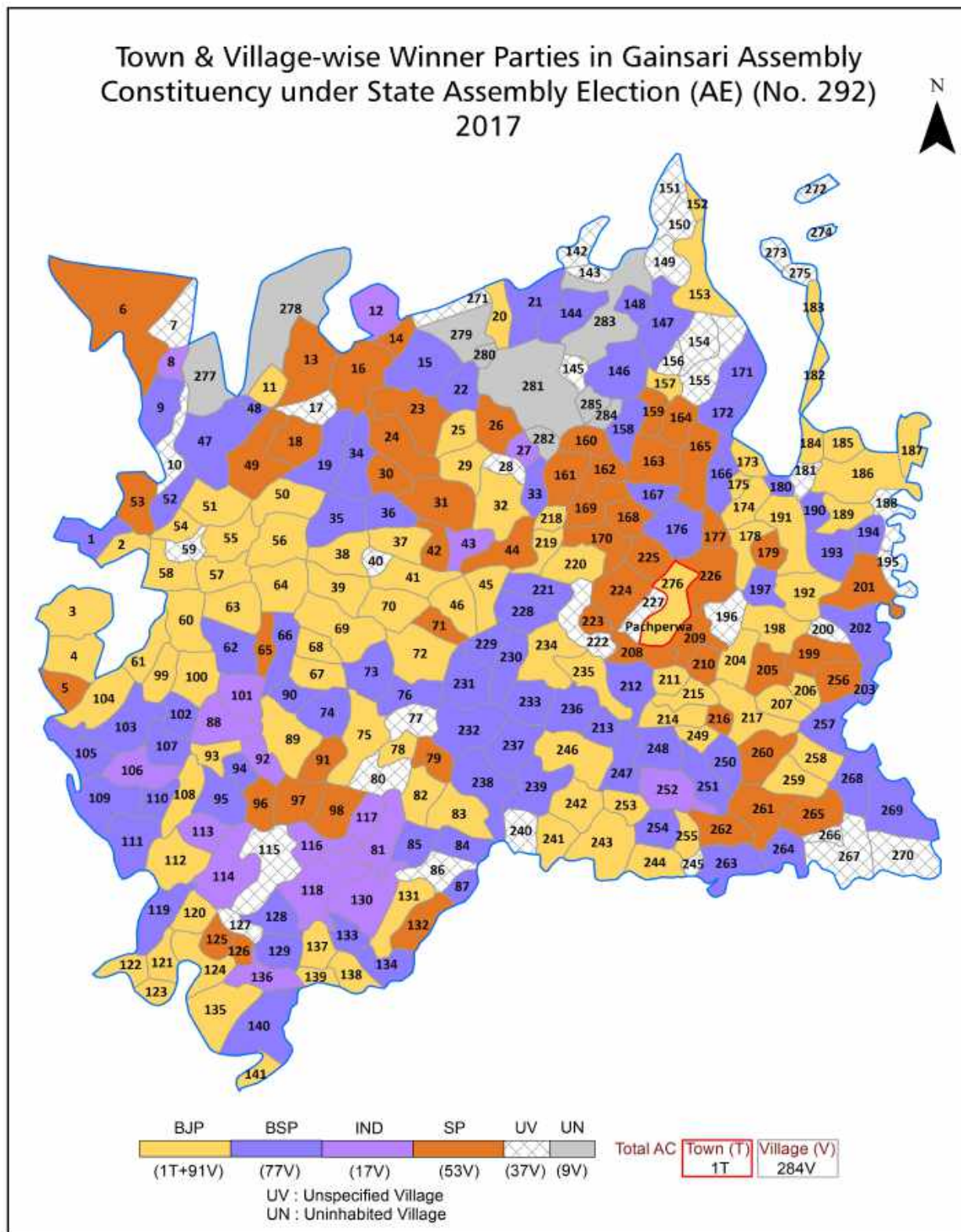
All rights reserved. No part of this book may be reproduced, stored in a retrieval system or transmitted in any form or by any means, mechanical photocopying, photographing, scanning, recording or otherwise without the prior written permission of the publisher. Please refer to Disclaimer at page no. 319 for the use of this publication.

Printed in India

No.	Particulars	Page No.
	<b>Introduction</b>	
1	Assembly Constituency - (Vidhan Sabha) at a Glance   Features of Assembly as per Delimitation Commission of India (2008)	1-2
	<b>Location and Political Maps</b>	
2	Location Map   Boundaries of Assembly Constituency - (Vidhan Sabha) in District   Boundaries of Assembly Constituency under Parliamentary Constituency - (Lok Sabha)   Town & Village-wise Winner Parties-2024, 2022, 2019, 2017, 2014, 2012 and 2009	3-11
	<b>Administrative Setup (2011)</b>	
3	District   Sub-district   Towns   Villages   Inhabited Villages   Uninhabited Villages   Village Panchayat   Intermediate Panchayat	12-26
	<b>Demographics (2011)</b>	
4	Population   Households   Rural/Urban Population   Towns and Villages by Population Size   Sex Ratio (Total & 0-6 Years)   Religious Population   Social Population   Literacy Rate	27-28
	<b>Electoral Features</b>	
5	Important Dates of Last Elections Held   Electors by Gender   Service Electors   Voters   Voters Turnout   Polling Stations & Average Number of Electors per Polling Station   Electors by Age Group   Present Elected Representatives	29-34
	<b>Historical Summary Election Results</b>	
6	Vote Share of Major Parties   Winning Margin (Number & Percentage)   Polarity of Parties   Summary Result of Assembly Segment of Parliamentary Election 2024, 2019, 2014, 2009, 2004 and 1999   Summary Result of Assembly Elections 2022, 2017, 2012, 2007, 2002, 1996, 1993, 1991, 1989, 1985, 1980, 1977, 1974, 1969 and 1967	35-58
	<b>Polling Station Level Election Results</b>	
7	Name and Number of Polling Station 2024, 2022, 2019, 2017, 2014, 2012 and 2009   Polling Station-wise Electors, Voters & Voters Turnout 2024, 2022, 2019, 2017, 2014, 2012 and 2009   Polling Station wise Elections Results 2024, 2022, 2019, 2017, 2014, 2012 and 2009	59-275
8	<b>Panchayat and Local Bodies Election Results</b> Panchayat Result 2015   Urban Local Bodies Result 2012	276-297
	<b>Share of Assembly Constituency</b>	
9	Share of Assembly Constituency - (Vidhan Sabha) in State, District and Parliamentary Constituency - (Lok Sabha)	298
	<b>Socio-Economic Amenities (2011)</b>	
10	Access to Administrative Units   Agricultural, Manufacturing and Industrial Commodities   Demographic Indicators   Education   Health & Manpower   Drinking Water Supply   Sanitation   Entertainment and Recreations Infrastructure   Power   Food Allocation Distribution and Marketing of Agriculture Commodities Infrastructure   Transport and Road Infrastructure   Communication   Banking and Financial Services   Land Use   Irrigation Source	300-314
11	<b>Abbreviation &amp; Sources</b>	315-318
12	<b>Disclaimer</b>	319



## Location & Political Map



## Administrative Setup

### List of Village Panchayat & Intermediate Panchayat (Block) Name - 2011

Village Name	Village Panchayat Name	Intermediate Panchayat Name
Achkawapur	Sakalda	Pachperwa
Adamtara	Adamtara	Pachperwa
Akalgarva	-	Gesari
Amwa Bas	Lalpur Darjiniya	Gesari
Aurahwa	Aurahwa	Pachperwa
Badagau	Badagau	Pachperwa
Badkamukurawa	-	Pachperwa
Baghail Khand	Baghail Khand	Gesari
Baghisheer	Baghisheer	Gesari
Bahuti	Bahuti	Pachperwa
Bairihwa	Bairihwa	Pachperwa
Bakauli Razpur	Bakauli Razpur	Gesari
Bakawli Dalpur	Bakawli Dalpur	Gesari
Bakhar Kotwa	Bakauli Rajpur	Gesari
Balbharla	Balbharla	Pachperwa
Bangai	Bangai	Gesari
Bangarh	Bangarh Pipari	Pachperwa
Banghusri	Bangarh Pipari	Pachperwa
Banjeria	Ramnagar	Pachperwa
Bankatwa Tharoo	Rajderwa Tharu	Pachperwa
Barahi	Kataiya Bhari	Pachperwa
Bargadha Sohna	Bargadha Sohna	Pachperwa
Bargadwa Kalan	Ludhauri	Gesari
Bargadwa Saif	Bargadwa Saif	Pachperwa
Barhay Purwa	Barhay Purwa	Gesari
Basantpur	Basantpur	Pachperwa
Beerpur	Beerpur	Gesari
Beerpur Semra	Beerpur Semra	Pachperwa
Belhasa	Beni Nagar	Gesari

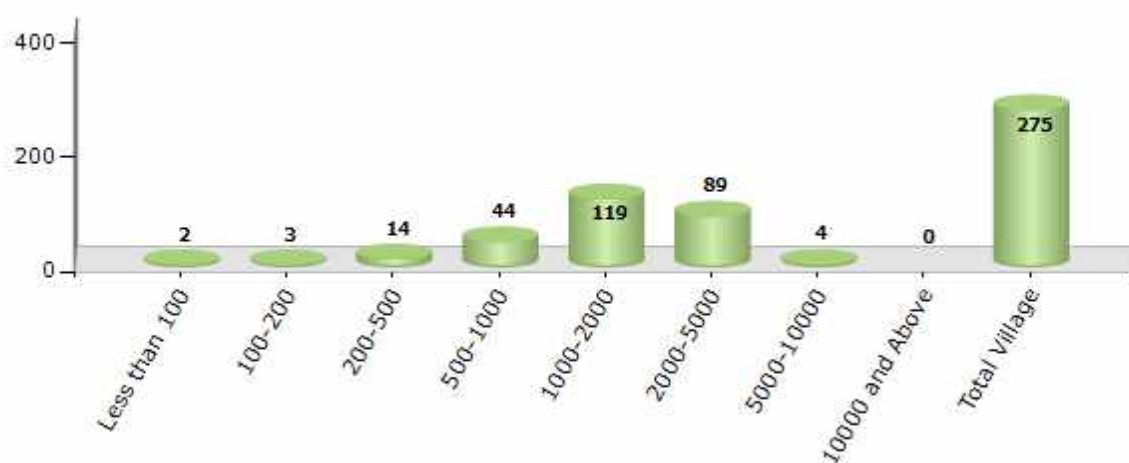
Contd....

## Demographics

### Number of Villages by Population Size - 2011

Less than 100	100-200	200-500	500-1000	1000-2000	2000-5000	5000-10000	10000 and Above	Total Village
2	3	14	44	119	89	4	0	275

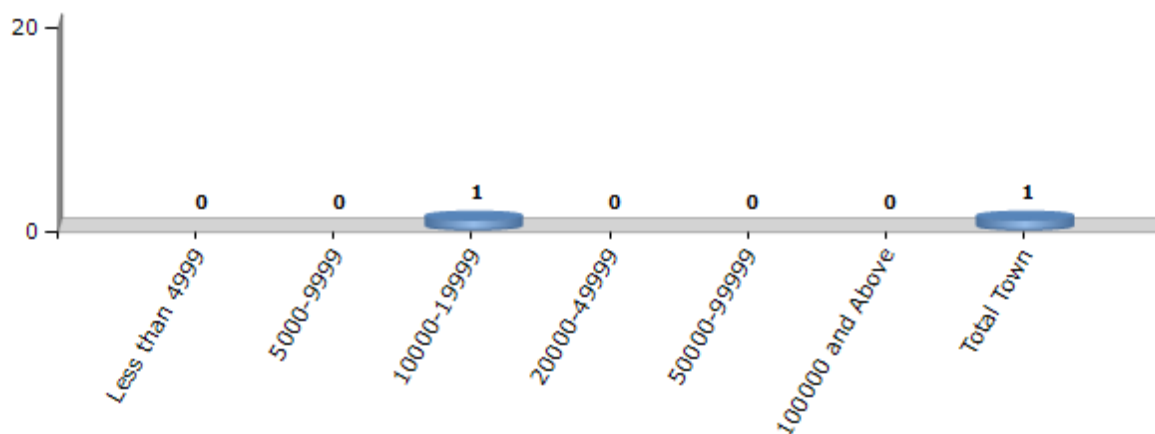
Number of Villages by Population Size - 2011



### Number of Towns by Population Size - 2011

Less than 4999	5000-9999	10000-19999	20000-49999	50000-99999	100000 and Above	Total Town
0	0	1	0	0	0	1

Number of Towns by Population Size - 2011



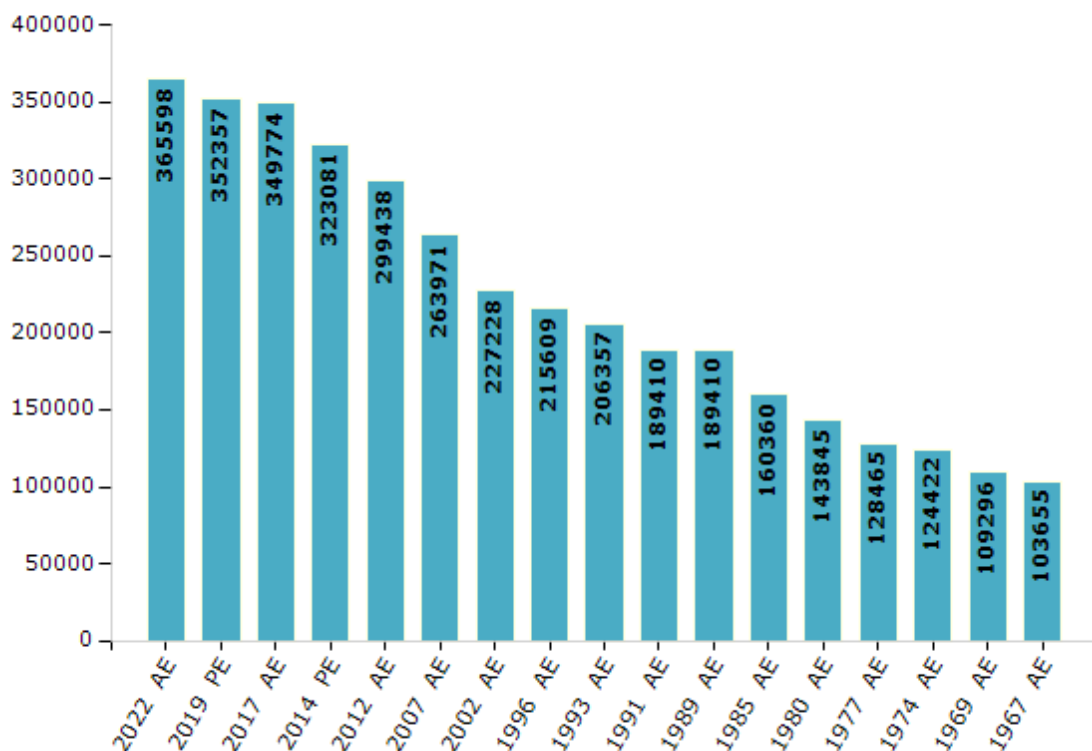
## Electoral Features

### Electors by Male & Female

Year	Male	Female	Others	Total
2022 AE	196050	169521	27	365598
2019 PE	191140	161194	23	352357
2017 AE	190457	159296	21	349774
2014 PE	175719	147349	13	323081
2012 AE	164171	135263	4	299438
2009 PE	-	-	-	-
2007 AE	142772	121199	-	263971
2004 PE	-	-	-	-
2002 AE	124706	102522	-	227228
1999 PE	-	-	-	-
1996 AE	118457	97152	-	215609
1993 AE	113499	92858	-	206357

Year	Male	Female	Others	Total
1991 AE	104176	85234	-	189410
1989 AE	104176	85234	-	189410
1985 AE	88487	71873	-	160360
1980 AE	77884	65961	-	143845
1977 AE	66803	61662	-	128465
1974 AE	65060	59362	-	124422
1969 AE	57332	51964	-	109296
1967 AE	-	-	-	103655
1962 AE	-	-	-	-
1957 AE	-	-	-	-
1952 AE	-	-	-	-

Number of Electors



**Note :** AE : Assembly Election, PE : Assembly Segment of Parliamentary Election

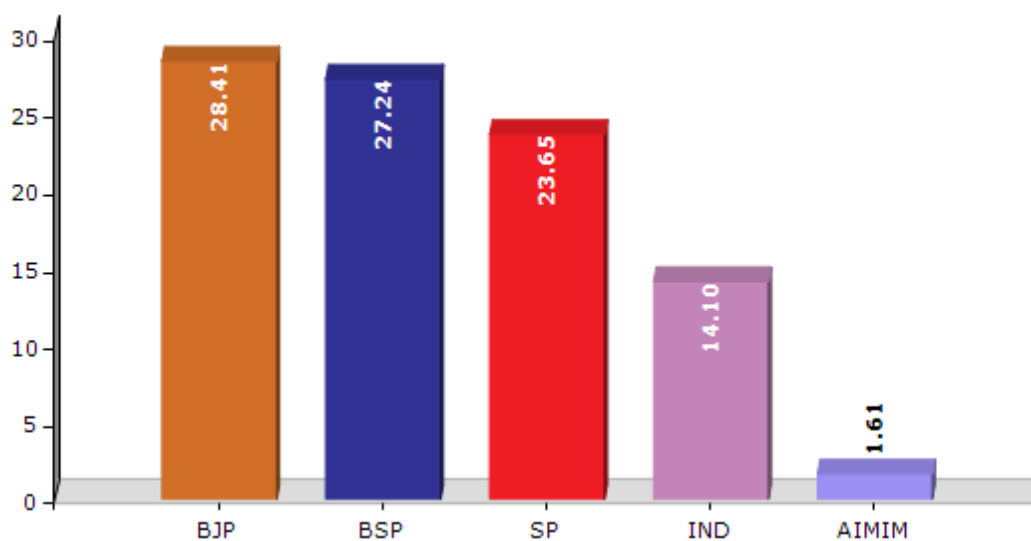


## Historical Summary Election Results

### Summary Result of Assembly Election - 2017

Candidate Name	Party	Votes	Votes %
Shailesh Kumar Singh	BJP	55716	28.41
Alauddin	BSP	53413	27.24
Dr.Shiv Pratap Yadav	SP	46378	23.65
Anurag	IND	27652	14.1
Manjoor Alam Khan	AIMIM	3160	1.61
Swayambar Prasad	NINSHAD	1652	0.84
Ram Niwas	IND	1179	0.6
Sajjad Husain	RLD	1154	0.59
A Wahid	IND	925	0.47
Ram Dulare	IND	815	0.42
Nand Kumar Pandey	IND	646	0.33
Mustafa Khan	IND	613	0.31
Muktiyar	BSRD	484	0.25
Mahesh Kumar	IND	402	0.2
	NOTA	1914	0.98

Votes Percentage of Top Parties - 2017



## Polling Station Level Election Results

### Number and Name of Polling Stations (PS) (2022)

Number of Polling Stations	Name of Polling Stations	Number of Polling Stations	Name of Polling Stations
1	P.P. Baghel Khand Room No 1	22	P.P. Paraspur Karaonda West Bhag
2	P.P. Baghel Khand Room No 2	23	P.P. Ramvapur East Bhag
3	P.P. Bangayee Room 1	24	P.P. Ramvapur Extra Room
4	P.P. Bangayee Room 2	25	P.P. Ramvapur West Bhag
5	P.P. Bangayee Extra Room	26	P.P. Ramvapur W Extra Room
6	P.P. Vishrampur East Bhag	27	P.P. Madhaya Nagar Room 1
7	P.P. Vishrampur West Bhag	28	P.P. Madhaya Nagar Room 2
8	P.P. Bhagwanpur Room 1	29	J.H.School Chrangahiya Room 1
9	P.P. Bhagwanpur Room 2	30	J.H.School Chrangahiya Room 2
10	P.P. Madrahwa	31	P.P.Mankuora Kashiram North
11	P.P. Lauki Khurd East Bhag	32	P.P. Mankuora Kashiram South
12	P.P. Lauki Khurd West Bhag	33	P.P. Sisai Room No-01
13	P.P. Nagayee	34	P.P. Sisai Room No-02
14	P.P. Chapiyee Sukhrampur	35	P.P.Haloura
15	J.H. School East Bhag Shitlapur	36	P.P. Ganeshpur
16	J.H. School East Bhag Shitlapur Extra Room	37	P.P. Pipra Durga Nagar
17	J.H. School West Bhag Sheetlapur	38	P.P. Chainpur North Bhag
18	P.P.Mankaur Kanoongo	39	P.P. Chainpur South Bhag
19	P.P. Madhavdeeh	40	P.P. Janakpur Room 1
20	P.P. Madhavdeeh Extra Room	41	P.P. Janakpur Room 2
21	P.P. Paraspur Karaonda East Bhag	42	P.P. Nevalgarh

Contd....

## Polling Station Level Election Results

### Polling Station-wise Votes Secured by Overall Top Five Parties in Gainsari Assembly in Assembly Election (AE) under Shrawasti Parliamentary Constituency in Uttar Pradesh (2022)

Number of Polling Station	Winner - Dr. Shiv Pratap Yadav (SP)	Runner-up - Shailesh Kumar Singh "Shailu" (BJP)	3rd - Alauddin (BSP)	4th - Dr. Ishtiyah Ahamad Khan (INC)	5th - Shahabuddin (AIMIM)	NOTA	Other	Total Votes Secured
36	225	265	134	16	13	10	29	692
37	146	444	88	16	0	16	32	742
38	280	145	99	25	12	8	15	584
39	280	126	35	9	1	3	8	462
40	183	158	42	67	11	6	18	485
41	277	85	61	46	3	4	2	478
42	174	188	84	7	0	12	11	476
43	153	202	50	9	0	3	11	428
44	357	189	93	13	5	1	7	665
45	225	289	94	14	1	7	14	644
46	132	206	46	4	1	1	11	401
47	184	116	101	3	2	4	5	415
48	102	208	45	1	3	3	8	370
49	158	193	67	6	7	5	8	444
50	98	78	100	12	4	2	4	298
51	203	17	64	16	1	0	1	302
52	184	87	91	19	2	7	10	400
53	49	320	34	12	3	11	20	449
54	107	224	83	16	1	5	2	438
55	147	220	21	21	6	6	32	453
56	166	115	29	12	5	7	26	360
57	197	130	66	33	3	1	17	447
58	152	263	95	5	0	2	13	530
59	214	61	58	19	5	4	7	368
60	263	59	27	12	2	2	7	372
61	147	181	124	16	4	6	6	484
62	188	168	18	4	3	1	5	387
63	145	187	41	5	3	2	8	391
64	275	274	30	5	4	10	17	615
65	203	34	67	6	24	0	8	342
66	142	238	38	8	2	1	11	440
67	212	124	69	12	2	4	6	429
68	298	61	150	9	14	9	3	544
69	263	107	72	14	3	3	10	472
70	160	146	106	30	2	1	9	454

Contd....

## Polling Station Level Election Results

**Winner, Runner-up and 3rd Party Position & Winning Margin According to Polling Stations in Gainsari Assembly in Assembly Election (AE) under Shrawasti Parliamentary Constituency in Uttar Pradesh (2022)**

Polling Station Number	Winner Party	Winner Votes (%)	Runner-up Party	Runner-up Votes (%)	Winning Margin Votes (%)	Third Party	Third Party Votes (%)	Other Votes (%)
71	SP	154 (51.85)	BJP	128 (43.1)	26 (8.75)	BSP	6 (2.02)	9 (3.03)
72	BJP	211 (49.41)	SP	176 (41.22)	35 (8.19)	BSP	22 (5.15)	18 (4.22)
73	SP	190 (50.26)	BJP	105 (27.78)	85 (22.48)	BSP	49 (12.96)	34 (8.99)
74	BSP	146 (36.32)	BJP	129 (32.09)	17 (4.23)	SP	94 (23.38)	33 (8.21)
75	BJP	204 (58.62)	SP	84 (24.14)	120 (34.48)	BSP	34 (9.77)	26 (7.47)
76	SP	167 (44.18)	BSP	85 (22.49)	82 (21.69)	BJP	82 (21.69)	44 (11.64)
77	BJP	144 (34.04)	SP	143 (33.81)	1 (0.23)	BSP	103 (24.35)	33 (7.8)
78	SP	252 (45.99)	BJP	130 (23.72)	122 (22.27)	BSP	92 (16.79)	74 (13.5)
79	SP	183 (52.44)	BJP	69 (19.77)	114 (32.67)	BSP	69 (19.77)	28 (8.02)
80	SP	199 (58.88)	BJP	76 (22.49)	123 (36.39)	BSP	45 (13.31)	18 (5.33)
81	BJP	278 (53.98)	SP	133 (25.83)	145 (28.15)	BSP	86 (16.7)	18 (3.5)
82	BJP	184 (53.64)	SP	108 (31.49)	76 (22.15)	BSP	37 (10.79)	14 (4.08)
83	BJP	232 (62.87)	SP	65 (17.62)	167 (45.25)	BSP	63 (17.07)	9 (2.44)
84	SP	222 (65.88)	BSP	57 (16.91)	165 (48.97)	BJP	40 (11.87)	18 (5.34)
85	SP	219 (63.85)	BSP	63 (18.37)	156 (45.48)	BJP	35 (10.2)	26 (7.58)
86	BJP	223 (46.75)	SP	166 (34.8)	57 (11.95)	BSP	55 (11.53)	33 (6.92)
87	BJP	256 (53.33)	SP	175 (36.46)	81 (16.87)	BSP	24 (5)	25 (5.21)
88	SP	347 (73.83)	BJP	77 (16.38)	270 (57.45)	BSP	31 (6.6)	15 (3.19)
89	SP	149 (57.53)	BSP	63 (24.32)	86 (33.21)	BJP	29 (11.2)	18 (6.95)
90	SP	281 (49.73)	BJP	137 (24.25)	144 (25.48)	BSP	123 (21.77)	24 (4.25)
91	SP	317 (49.22)	BJP	249 (38.66)	68 (10.56)	BSP	51 (7.92)	27 (4.19)
92	SP	233 (38.96)	BSP	212 (35.45)	21 (3.51)	BJP	107 (17.89)	46 (7.69)
93	BJP	164 (35.81)	SP	156 (34.06)	8 (1.75)	BSP	108 (23.58)	30 (6.55)
94	BJP	220 (43.31)	SP	199 (39.17)	21 (4.14)	BSP	58 (11.42)	31 (6.1)
95	SP	245 (49)	BJP	147 (29.4)	98 (19.6)	BSP	81 (16.2)	27 (5.4)
96	BJP	196 (44.75)	SP	162 (36.99)	34 (7.76)	BSP	50 (11.42)	30 (6.85)
97	BJP	181 (50.7)	SP	149 (41.74)	32 (8.96)	BSP	13 (3.64)	14 (3.92)
98	SP	231 (47.93)	BJP	109 (22.61)	122 (25.32)	BSP	104 (21.58)	38 (7.88)
99	SP	220 (46.61)	BJP	212 (44.92)	8 (1.69)	BSP	12 (2.54)	28 (5.93)
100	SP	210 (40.94)	BJP	184 (35.87)	26 (5.07)	BSP	91 (17.74)	28 (5.46)
101	BJP	204 (44.84)	SP	201 (44.18)	3 (0.66)	BSP	22 (4.84)	28 (6.15)
102	BJP	353 (50.14)	SP	209 (29.69)	144 (20.45)	BSP	119 (16.9)	23 (3.27)
103	BJP	227 (56.75)	SP	126 (31.5)	101 (25.25)	BSP	22 (5.5)	25 (6.25)
104	BJP	289 (55.05)	SP	151 (28.76)	138 (26.29)	BSP	48 (9.14)	37 (7.05)
105	BJP	226 (33.14)	BSP	198 (29.03)	28 (4.11)	SP	193 (28.3)	65 (9.53)

Contd....

## Socio-Economic Amenities - Rural

### Access to Education Facilities

Particulars	Number of Villages (% of Population)				
	Available	Not Available	If Not Available (Distance of Nearest Facility)		
			A	B	C
Govt. Primary School	248 (97)	27 (3)	19 (2)	1 (0)	3 (0)
Private Primary School	30 (15)	245 (85)	0 (0)	0 (0)	0 (0)
Govt. Middle School	147 (66)	128 (34)	85 (23)	18 (5)	7 (1)
Private Middle School	15 (10)	260 (90)	3 (1)	3 (1)	0 (0)
Govt. Secondary School	6 (5)	269 (95)	58 (21)	89 (30)	69 (21)
Private Secondary School	8 (7)	267 (93)	12 (6)	14 (6)	6 (2)
Govt. Senior Secondary School	1 (1)	274 (99)	43 (17)	88 (30)	88 (28)
Private Senior Secondary School	7 (6)	268 (94)	8 (4)	16 (6)	8 (3)
Govt. Arts and Science Degree College	1 (1)	274 (99)	6 (2)	11 (5)	175 (66)
Private Arts and Science Degree College	1 (1)	274 (99)	6 (3)	17 (5)	38 (11)
Govt. Engineering College	0 (0)	275 (100)	0 (0)	0 (0)	250 (91)
Private Engineering College	0 (0)	275 (100)	0 (0)	0 (0)	4 (2)
Govt. Medicine College	0 (0)	275 (100)	6 (3)	16 (6)	228 (83)
Private Medicine College	0 (0)	275 (100)	0 (0)	0 (0)	3 (1)
Govt. Management Institute	0 (0)	275 (100)	0 (0)	3 (1)	235 (86)
Private Management Institute	0 (0)	275 (100)	0 (0)	1 (0)	14 (5)
Govt. Polytechnic	0 (0)	275 (100)	0 (0)	0 (0)	254 (93)
Private Polytechnic	0 (0)	275 (100)	0 (0)	0 (0)	1 (0)
Govt. Vocational Training School/ITI	1 (0)	274 (100)	2 (0)	30 (8)	218 (83)
Private Vocational Training School/ITI	0 (0)	275 (100)	0 (0)	0 (0)	2 (1)
Govt. Non Formal Training Centre	2 (0)	273 (100)	2 (1)	11 (4)	131 (49)
Private Non Formal Training Centre	0 (0)	275 (100)	0 (0)	0 (0)	2 (0)
Govt. School For Disabled	0 (0)	275 (100)	0 (0)	2 (1)	243 (88)
Private School For Disabled	0 (0)	275 (100)	0 (0)	0 (0)	1 (0)
Government Others	1 (0)	274 (100)	0 (0)	0 (0)	0 (0)
Private Others	1 (1)	274 (99)	0 (0)	0 (0)	0 (0)

Note : Distance A : Less than 5 km; B : Between 5-10 km; C : 10+ km.; Source : Data Analysis is based on 2011 Census.



## DISCLAIMER

The Terms of Use and Disclaimer of Datanet India Private Limited (hereinafter referred to as "Datanet") for use of this analysis report of **Gainsari Assembly Constituency (Gainsari Vidhan Sabha)** :-

1. **Assembly Factbook™** is a Registered Trade Mark owned by Datanet.
2. All the maps are sketched and graphical representation only and have not been drawn to the scale and also not to represent the actual geographical area or boundary of the unit.
3. The data for the aforesaid analysis is based on authentic sources and has been culled from the various publications of Census, CSO and NSSO for district and block level data, various central and state government departments, Central & State Elections Commissions and the concerned Returning Officers' releases, Electoral Rolls, Election results and allied publications, internal assessment, surveys, estimates and analysis. Therefore, certain adjustment of data at micro level may have been done to arrive closer to the macro data.
4. Data have been provided on an "As Is" and "As AVAILABLE" basis
5. The colours shown in the maps or diagram and charts of a particular party, alliance or AC are indicative and do not represent them.
6. This publication which includes maps, sheets, graphs and data would be the property under copyright of Datanet only. The user may use these for its internal study, analysis and research purposes. It's public display, re-selling or any commercial uses by the user are not allowed.
7. Datanet has taken due care and caution in compilation and processing of data and allied information, but does not guarantee the accuracy, adequacy or completeness of any information/analysis and will be not responsible for any errors or omissions or for the results obtained from the use of such information/analysis.
8. All the contents for the publication have been culled from various authentic sources and Datanet reasonably believes such sources to be reliable, but does not make any representations, express or implied as to the accuracy or fitness of use of such information. The information or contents of the information/analysis do not constitute advice and should not be relied upon in making (or refraining from making) any decision. Any reliance placed upon the information provided by Datanet is the sole responsibility and strictly at the user's risk.
9. In no event will Datanet be liable for any damages (including, without limitation, damages for loss of business projects, or loss of profits) arising in contract, tort or otherwise from the use of or inability to use any of its contents, or from any action taken (or refrained from being taken) as a result of using the analysis or any of its contents. Datanet its directors, owners, editors, officials, employees, distributor and agents or any associate will not be liable for any errors in the information contained or any consequences arising from the use of the contents of the provided information/analysis.
10. If any provision of these terms and conditions is held invalid or illegal or unenforceable for any reason by any court of competent jurisdiction, such provision shall be severed and the remainder of provisions of the terms and conditions shall continue in full force and effect as if the Term of Use had been executed with the invalid, illegal or unenforceable provision eliminated.
11. If there are any discrepancies in the information provided, please bring it to attention of Datanet for suitable rectification measures.

**Buy Online This Complete Book At**  
**Datanet India eBooks Store**

[www.indiastatpublications.com](http://www.indiastatpublications.com)

or go directly at

[http://www.indiastatpublications.com/  
Assembly\\_factbook/Uttar Pradesh/Shrawasti/ Gainsari](http://www.indiastatpublications.com/Assembly_factbook/Uttar%20Pradesh/Shrawasti/Gainsari)

 **india**stat**elections**

ISBN : 978-93-5905-629-6



9 789359 056296