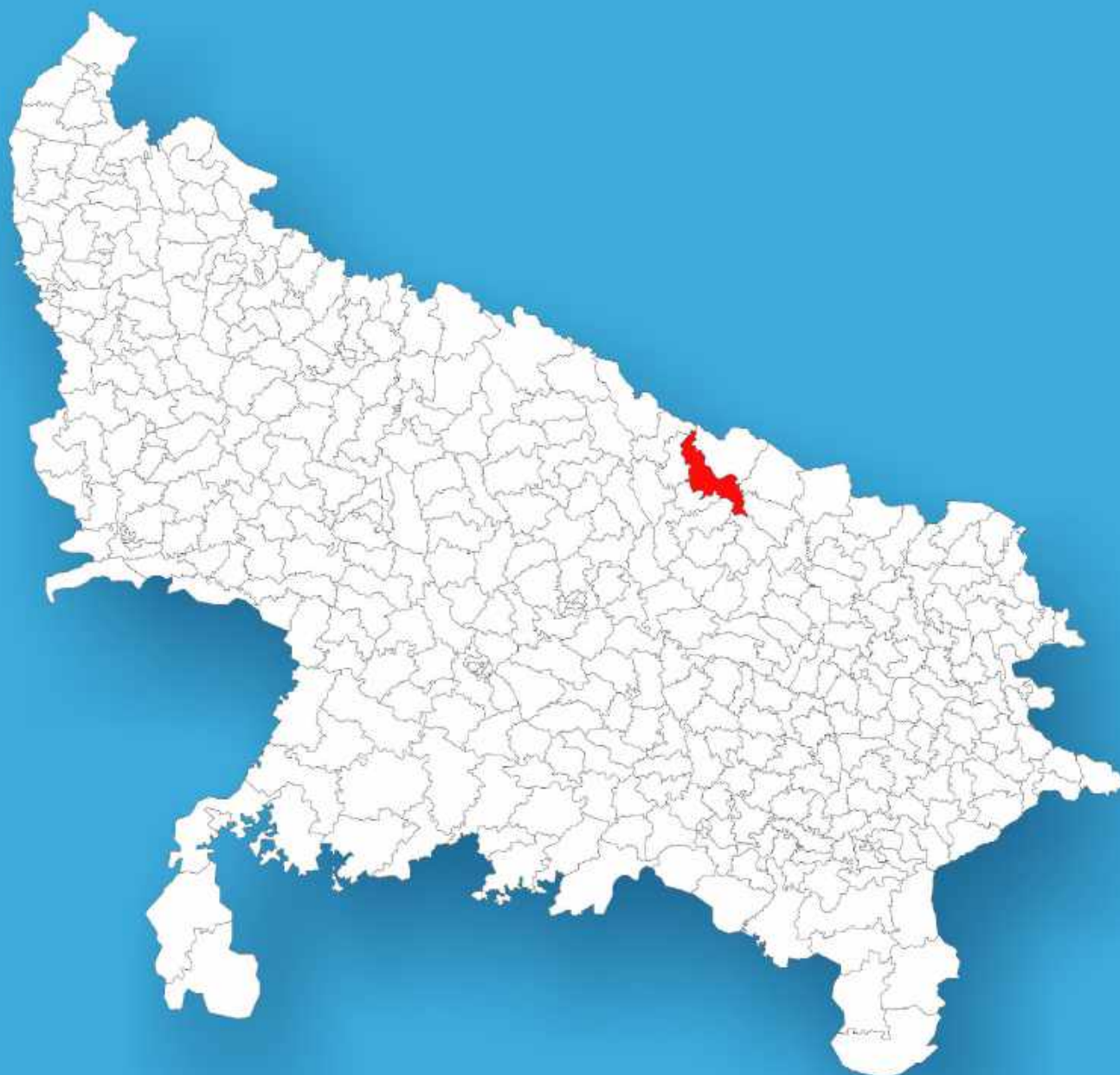




Uttar Pradesh

# Assembly Factbook™

Shrawasti Assembly Constituency



Key Electoral Data of Shrawasti  
Assembly Constituency (Vidhan Sabha)

Uttar Pradesh

# Assembly Factbook™

Shrawasti Assembly Constituency



Shrawasti Vidhan Sabha

**Editor & Director**

Dr. R.K. Thukral

**Research Editor**

Dr. Shafeeq Rahman

**Compiled, Researched and Published by  
Datanet India Pvt. Ltd.**

D-100, 1st Floor,

Okhla Industrial Area, Phase-I,

New Delhi- 110020.

Ph.: 91-11- 43580781-84

Email : support@indiastatpublications.com

Website : www.indiastatelections.com

**Online Book Store :**

www.indiastatpublications.com

**Report No. :** AFB/UP-290-0125

**ISBN :** 978-93-5905-000-3

**First Edition :** January, 2018

**Eighth Updated Edition :** January, 2025

**Price :** Rs.11500/-

US\$ 310

**© Datanet India Pvt. Ltd.**

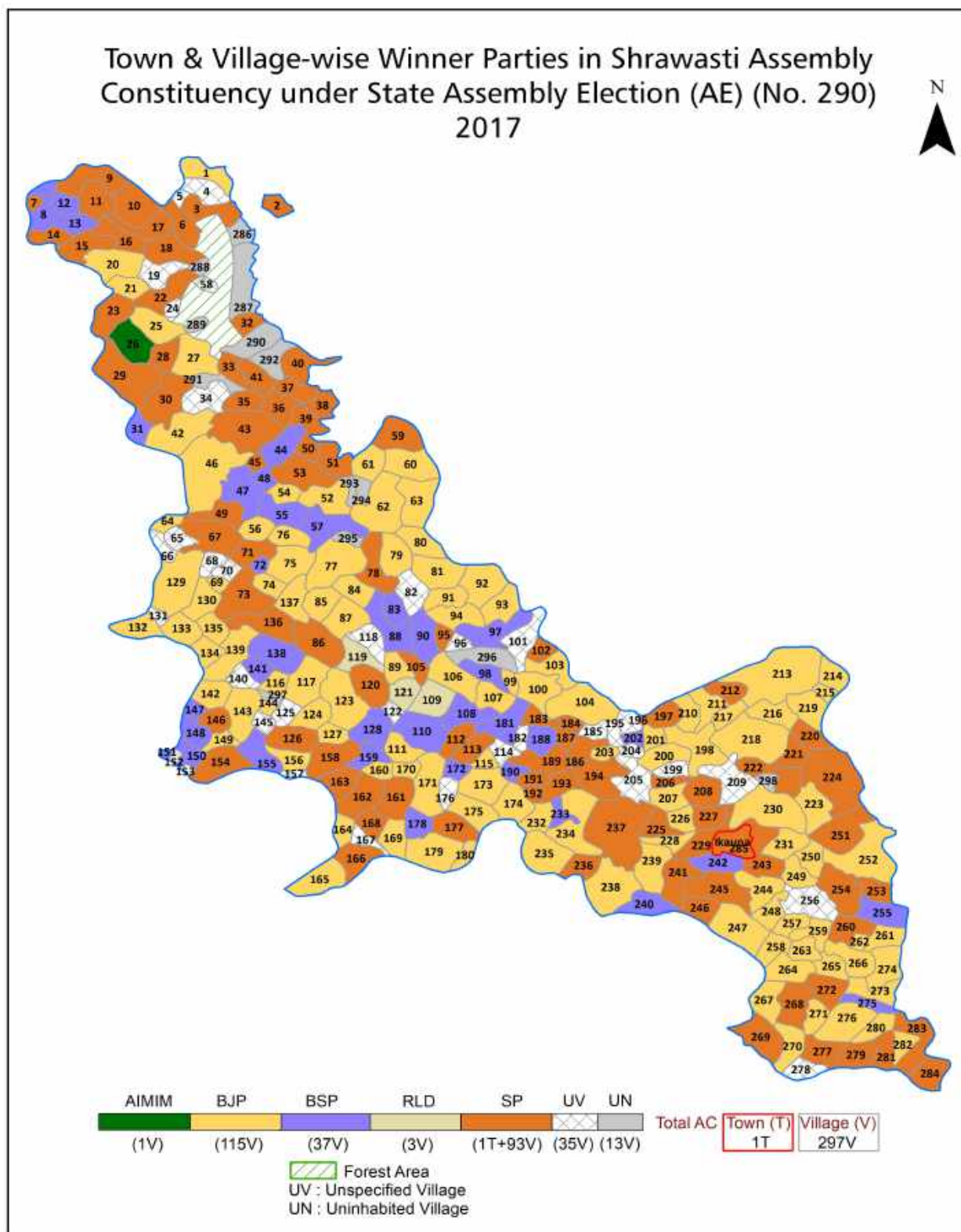
All rights reserved. No part of this book may be reproduced, stored in a retrieval system or transmitted in any form or by any means, mechanical photocopying, photographing, scanning, recording or otherwise without the prior written permission of the publisher. Please refer to Disclaimer at page no. 327 for the use of this publication.

Printed in India

No.	Particulars	Page No.
	<b>Introduction</b>	
1	Assembly Constituency - (Vidhan Sabha) at a Glance   Features of Assembly as per Delimitation Commission of India (2008)	1-2
	<b>Location and Political Maps</b>	
2	Location Map   Boundaries of Assembly Constituency - (Vidhan Sabha) in District   Boundaries of Assembly Constituency under Parliamentary Constituency - (Lok Sabha)   Town & Village-wise Winner Parties-2024, 2022, 2019, 2017, 2014, 2012 and 2009	3-11
	<b>Administrative Setup (2011)</b>	
3	District   Sub-district   Towns   Villages   Inhabited Villages   Uninhabited Villages   Village Panchayat   Intermediate Panchayat	12-26
	<b>Demographics (2011)</b>	
4	Population   Households   Rural/Urban Population   Towns and Villages by Population Size   Sex Ratio (Total & 0-6 Years)   Religious Population   Social Population   Literacy Rate	27-28
	<b>Electoral Features</b>	
5	Important Dates of Last Elections Held   Electors by Gender   Service Electors   Voters   Voters Turnout   Polling Stations & Average Number of Electors per Polling Station   Electors by Age Group   Present Elected Representatives	29-34
	<b>Historical Summary Election Results</b>	
6	Vote Share of Major Parties   Winning Margin (Number & Percentage)   Polarity of Parties   Summary Result of Assembly Segment of Parliamentary Election 2024, 2019, 2014 and 2009   Summary Result of Assembly Elections 2022, 2017 and 2012	35-44
	<b>Polling Station Level Election Results</b>	
7	Name and Number of Polling Station 2024, 2022, 2019, 2017, 2014, 2012 and 2009   Polling Station-wise Electors, Voters & Voters Turnout 2024, 2022, 2019, 2017, 2014, 2012 and 2009   Polling Station wise Elections Results 2024, 2022, 2019, 2017, 2014, 2012 and 2009	45-285
8	<b>Panchayat and Local Bodies Election Results</b> Panchayat Result 2015   Urban Local Bodies Result 2012	286-305
	<b>Share of Assembly Constituency</b>	
9	Share of Assembly Constituency - (Vidhan Sabha) in State, District and Parliamentary Constituency - (Lok Sabha)	306
	<b>Socio-Economic Amenities (2011)</b>	
10	Access to Administrative Units   Agricultural, Manufacturing and Industrial Commodities   Demographic Indicators   Education   Health & Manpower   Drinking Water Supply   Sanitation   Entertainment and Recreations Infrastructure   Power   Food Allocation Distribution and Marketing of Agriculture Commodities Infrastructure   Transport and Road Infrastructure   Communication   Banking and Financial Services   Land Use   Irrigation Source	308-322
11	<b>Abbreviation &amp; Sources</b>	323-326
12	<b>Disclaimer</b>	327



## Location & Political Map



## Administrative Setup

### List of Village Panchayat & Intermediate Panchayat (Block) Name - 2011

Village Name	Village Panchayat Name	Intermediate Panchayat Name
Acharaura Shahpur	Acharaura Shahpur	Jamunaha
Agardiha	Vagwani	Gilaula
Ahira Ghasi	Ahira Ghasi	Gilaula
Akara	Akara	Gilaula
Akbarpur	Akbarpur	Ekona
Ala Gaon	Ala Gaon	Jamunaha
Alinager	Lakhibhari	Ekona
Ameer Bhariya	Ameer Bhariya	Ekona
Andhar Purwa	Andhar Purwa	Ekona
Araia Nidhan	Araia Nidhan	Gilaula
Asawa	Pipra Aswa	Gilaula
Asni	Asni	Jamunaha
Auraiya Tikai	Auraiya Tikai	Gilaula
Babhan Purwa	Dore Kuhya	Jamunaha
Badai	Jankinagar Khurd	Ekona
Badhani	Jhirjhirwa	Jamunaha
Bagahi	Bagahi	Ekona
Bagnha	Bharthapur	Ekona
Bagwani	Bagwani	Gilaula
Bahorwa	Bahorwa	Jamunaha
Baidaura	Baidaura	Ekona
Baij Nathpur	Baij Nathpur	Jamunaha
Bankatwa Maholi	Bankatwa Maholi	Jamunaha
Bantwara	Dadauli	Gilaula
Baraee Gaon	Audahi	Jamunaha
Baraipur	Baraipur	Ekona
Bardehra	Bardehra	Gilaula
Basantpur Bankat	Misraulia	Ekona
Basbhariya Puraina	Basbhariya Puraina	Ekona

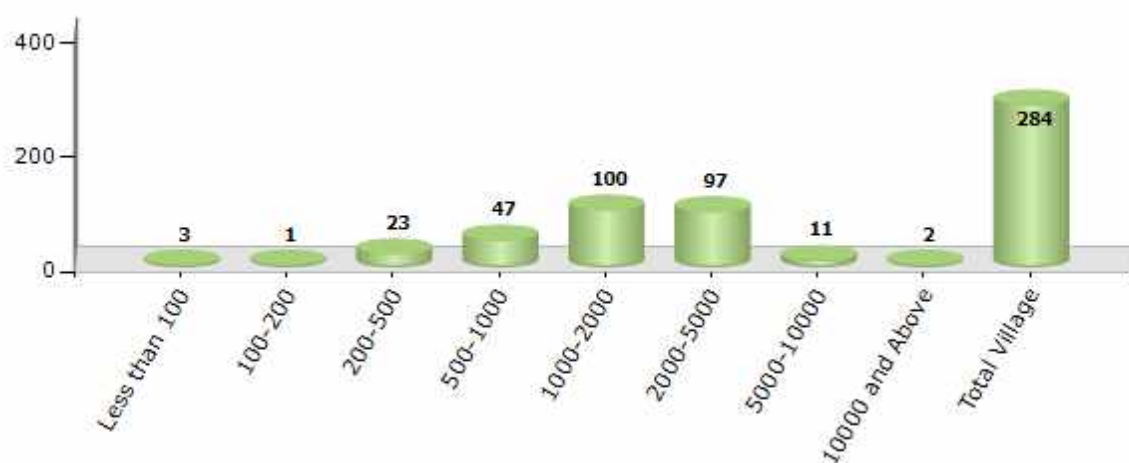
Contd....

## Demographics

### Number of Villages by Population Size - 2011

Less than 100	100-200	200-500	500-1000	1000-2000	2000-5000	5000-10000	10000 and Above	Total Village
3	1	23	47	100	97	11	2	284

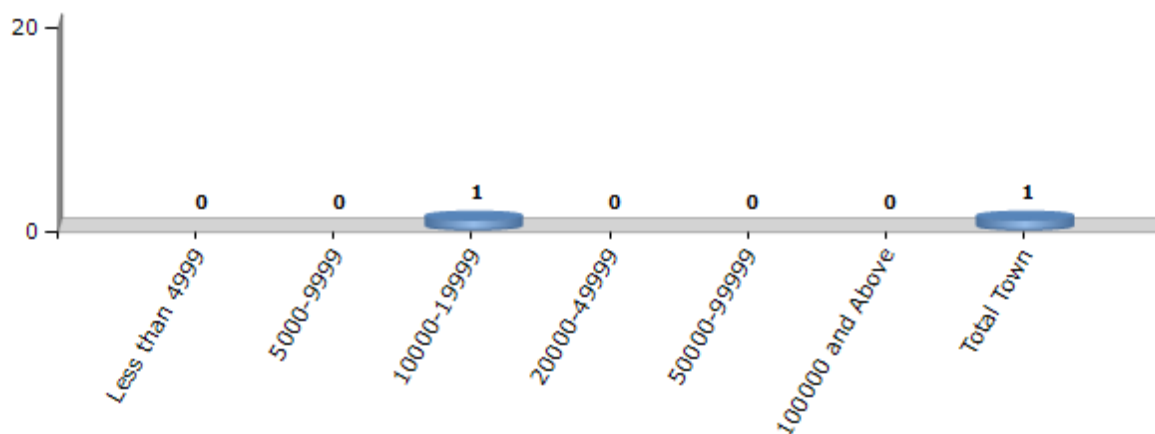
Number of Villages by Population Size - 2011



### Number of Towns by Population Size - 2011

Less than 4999	5000-9999	10000-19999	20000-49999	50000-99999	100000 and Above	Total Town
0	0	1	0	0	0	1

Number of Towns by Population Size - 2011



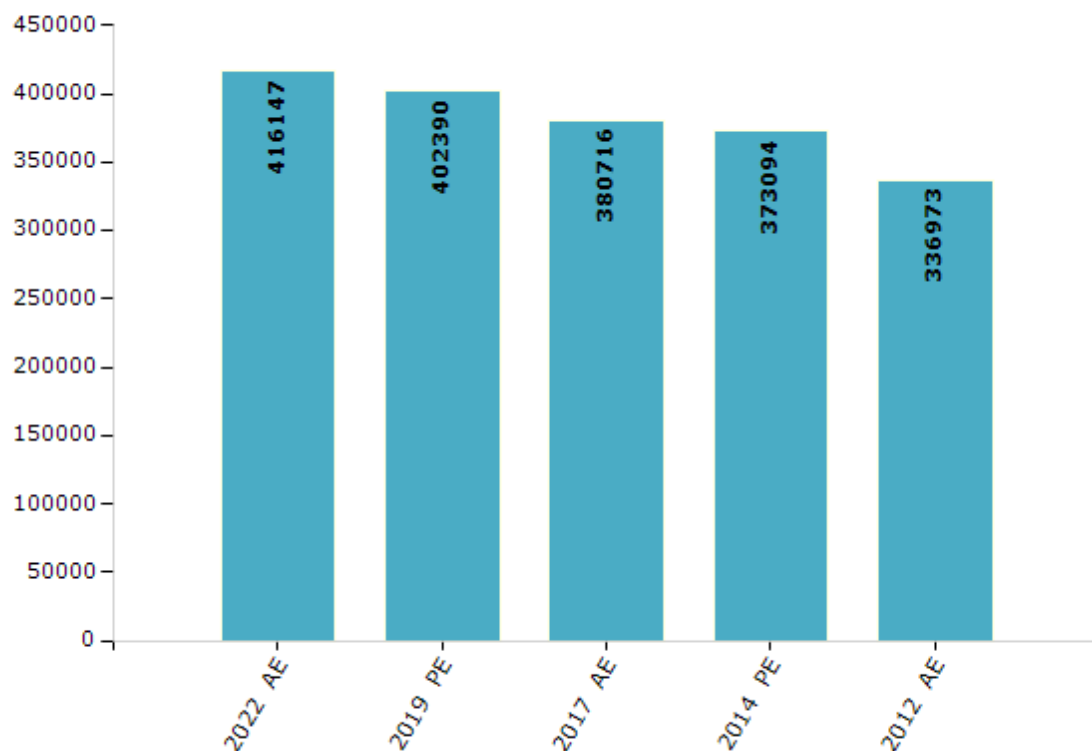
## Electoral Features

### Electors by Male & Female

Year	Male	Female	Others	Total
2022 AE	220290	195845	12	416147
2019 PE	213839	188546	5	402390
2017 AE	203842	176869	5	380716
2014 PE	200302	172780	12	373094
2012 AE	185023	151950	0	336973
2009 PE	-	-	-	-
2007 AE	-	-	-	-
2004 PE	-	-	-	-
2002 AE	-	-	-	-
1999 PE	-	-	-	-
1996 AE	-	-	-	-
1993 AE	-	-	-	-

Year	Male	Female	Others	Total
1991 AE	-	-	-	-
1989 AE	-	-	-	-
1985 AE	-	-	-	-
1980 AE	-	-	-	-
1977 AE	-	-	-	-
1974 AE	-	-	-	-
1969 AE	-	-	-	-
1967 AE	-	-	-	-
1962 AE	-	-	-	-
1957 AE	-	-	-	-
1952 AE	-	-	-	-

Number of Electors



**Note :** AE : Assembly Election, PE : Assembly Segment of Parliamentary Election

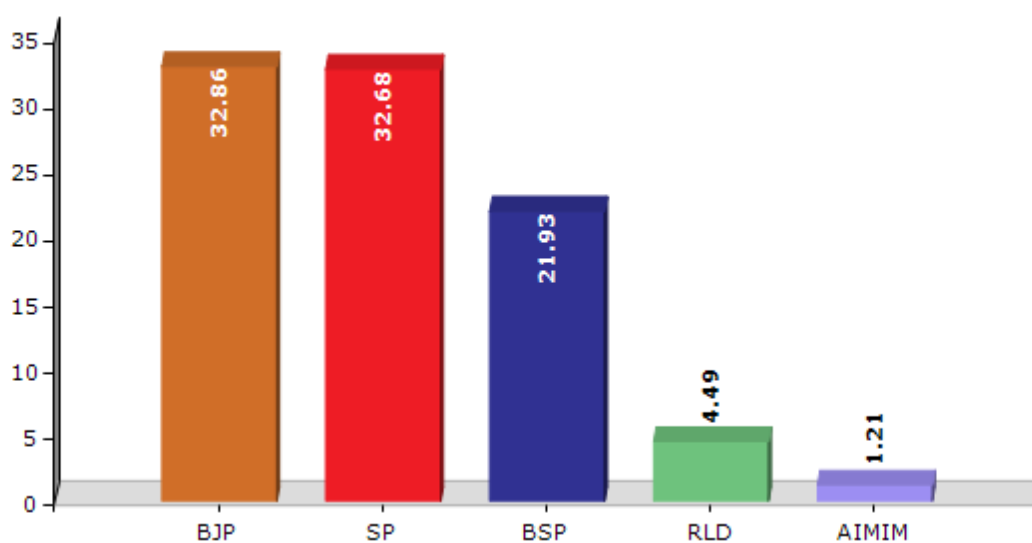


## Historical Summary Election Results

### Summary Result of Assembly Election - 2017

Candidate Name	Party	Votes	Votes %
Ram Feran	BJP	79437	32.86
Mohd. Ramzan	SP	78992	32.68
Subhash	BSP	53014	21.93
Eng. Vinod Kumar Tripathi	RLD	10856	4.49
Kalim	AIMIM	2933	1.21
Neetu Mishra	IND	2352	0.97
Mohd Yusus Khan	IND	2212	0.92
Siya Ram	IND	1756	0.73
Molhu Ram	IND	1514	0.63
Rajendra	BSRD	1002	0.41
Subhas Chandre	BKJP	979	0.4
Shardindu Trivedi	BDSAP	859	0.36
Kaushal Kumar Yadava	IND	790	0.33
Virendra Kumar Maurya	VP	748	0.31
	NOTA	4289	1.77

Votes Percentage of Top Parties - 2017



## Polling Station Level Election Results

### Number and Name of Polling Stations (PS) (2022)

Number of Polling Stations	Name of Polling Stations	Number of Polling Stations	Name of Polling Stations
1	U.P.V. (1-8) Rajapurpurena Purvi Bhag	22	P. Manvariabhoja Dakshini Bhag
2	U. P. V. (1-8) Rajapurpurina Paschimi Bhag	23	P. Dodipurwa
3	U. P. V. (1-8) Tiwarigaon Purvi Bhag	24	U.P.V. (1-8) Deora Room No. 1
4	U. P. V. (1-8) Tiwarigaon Ext. Room	25	U.P.V. (1-8) Devra Extra Room
5	U. P. V. (1-8) Tiwarigaon Paschimi Bhag	26	U.P.V. (1-8) Alagaon Room No. 1
6	U. P. V. (1-8) Kumbhiya Room No. 1	27	U.P.V. (1-8) Alagaon Extra Room
7	U. P. V. (1-8) Kumbhiya Room No. 2	28	U.P.V. (1-8) Chamarpurwa Room No. 1
8	U. P. V. (1-8) Kumbhiya Extra Room	29	U.P.V. (1-8) Chamarpurwa Extra Room
9	P. Begumpur Room No. 1	30	U.P.V. (1-8) Belbharia Room No. 1
10	P. Begumpur Extn. Room	31	U.P.V. (1-8) Belbharia Ext. Room
11	U.P.V. (1-8) Harbanshpur Room No. 1	32	U.P.V. (1-8) Badhani Room No. 1
12	U.P.V. (1-8) Harbanshpur Ext. Room	33	U.P.V. (1-8) Badhani Extra Room
13	P.S. Jabdee	34	U.P.V. (1-8) Manvaridiwan Room No. 1
14	P.M.V Trilokpur	35	U.P.V. (1-8) Manvaridiwan Room No. 2
15	P. Rahmtugaon	36	U.P.V. (1-8) Manvaridiwan Extra Room
16	P. Chaurikotia Room No. 1	37	U.P.V. (1-8) Imliyakaranpur Room No. 1
17	P. Chaurikotia Extn. Room	38	U.P.V. (1-8) Imliyakaranpur Room No. 2
18	U.P.V. (1-8) Bankatwamholi Room No.1	39	U.P.V. (1-8) Imliyakaranpur Ext. Room
19	U.P.V. (1-8) Bankatvamholi Extra Room	40	P. Mirzapur Patparganj Room No. 1
20	P. Ranipur	41	P. Mirzapur Patparganj Room No. 2
21	P. Manvariabhoja Uttari Bhag	42	P. Mirzapur Patparganj Ext. Room

Contd....

## Polling Station Level Election Results

### Polling Station-wise Votes Secured by Overall Top Five Parties in Shrawasti Assembly in Assembly Election (AE) under Shrawasti Parliamentary Constituency in Uttar Pradesh (2022)

Number of Polling Station	Winner - Ram Feran (BJP)	Runner-up - Mohhamad Aslam Raineer (SP)	3rd - Neetu Mishra (BSP)	4th - Muhammad Ramjan (INC)	5th - Ahtishamul Haque Khan (PECP)	NOTA	Other	Total Votes Secured
36	71	261	63	18	2	0	5	420
37	66	449	99	11	2	0	13	640
38	75	507	21	21	6	0	7	637
39	90	360	55	3	2	0	3	513
40	6	393	11	10	0	0	11	431
41	70	382	4	13	3	0	5	477
42	176	174	64	2	9	0	4	429
43	74	303	36	3	5	0	9	430
44	154	206	124	6	6	0	9	505
45	239	374	41	11	5	0	3	673
46	128	123	195	17	5	0	20	488
47	129	210	155	12	6	0	4	516
48	342	132	63	7	24	0	21	589
49	415	91	30	4	19	0	28	587
50	245	185	26	15	12	0	14	497
51	147	208	28	5	14	0	17	419
52	155	368	34	30	6	0	8	601
53	201	215	9	11	2	0	5	443
54	146	178	15	7	4	0	4	354
55	120	269	101	4	3	0	1	498
56	216	278	50	8	13	0	25	590
57	31	401	7	9	2	0	11	461
58	15	214	3	8	2	0	1	243
59	139	438	12	19	11	0	15	634
60	45	290	9	5	2	0	6	357
61	170	421	111	10	6	0	21	739
62	228	265	90	12	5	0	3	603
63	228	381	39	12	7	0	18	685
64	138	296	46	4	8	0	13	505
65	195	299	123	12	9	0	19	657
66	260	315	48	10	15	0	8	656
67	165	341	36	8	6	0	14	570
68	155	211	16	8	1	0	5	396
69	430	65	26	3	20	0	15	559
70	194	234	35	12	6	0	9	490

Contd....

## Polling Station Level Election Results

**Winner, Runner-up and 3rd Party Position & Winning Margin According to Polling Stations in Shrawasti Assembly in Assembly Election (AE) under Shrawasti Parliamentary Constituency in Uttar Pradesh (2022)**

Polling Station Number	Winner Party	Winner Votes (%)	Runner-up Party	Runner-up Votes (%)	Winning Margin Votes (%)	Third Party	Third Party Votes (%)	Other Votes (%)
71	SP	272 (72.34)	BJP	69 (18.35)	203 (53.99)	INC	13 (3.46)	22 (5.85)
72	BJP	313 (51.99)	SP	138 (22.92)	175 (29.07)	BSP	120 (19.93)	31 (5.15)
73	SP	243 (56.64)	BJP	122 (28.44)	121 (28.2)	BSP	38 (8.86)	26 (6.06)
74	BJP	361 (48.92)	SP	263 (35.64)	98 (13.28)	BSP	85 (11.52)	29 (3.93)
75	BJP	300 (52.26)	SP	211 (36.76)	89 (15.5)	BSP	34 (5.92)	29 (5.05)
76	SP	206 (36.4)	BJP	201 (35.51)	5 (0.89)	BSP	127 (22.44)	32 (5.65)
77	SP	184 (44.88)	BJP	147 (35.85)	37 (9.03)	BSP	63 (15.37)	16 (3.9)
78	BSP	149 (45.02)	SP	90 (27.19)	59 (17.83)	BJP	83 (25.08)	9 (2.72)
79	BJP	262 (43.23)	SP	171 (28.22)	91 (15.01)	BSP	155 (25.58)	18 (2.97)
80	BJP	250 (36.02)	SP	229 (33)	21 (3.02)	BSP	193 (27.81)	22 (3.17)
81	SP	253 (40.29)	BJP	245 (39.01)	8 (1.28)	BSP	88 (14.01)	42 (6.69)
82	BJP	356 (65.2)	BSP	74 (13.55)	282 (51.65)	SP	66 (12.09)	50 (9.16)
83	BJP	282 (59.75)	SP	84 (17.8)	198 (41.95)	BSP	69 (14.62)	37 (7.84)
84	BJP	284 (60.68)	BSP	135 (28.85)	149 (31.83)	SP	24 (5.13)	25 (5.34)
85	BJP	211 (47.85)	SP	188 (42.63)	23 (5.22)	BSP	23 (5.22)	19 (4.31)
86	SP	330 (64.45)	BJP	146 (28.52)	184 (35.93)	BSP	14 (2.73)	22 (4.3)
87	BJP	178 (53.45)	SP	105 (31.53)	73 (21.92)	BSP	38 (11.41)	12 (3.6)
87A	SP	218 (65.47)	BJP	84 (25.23)	134 (40.24)	BSP	9 (2.7)	22 (6.61)
88	BJP	338 (54.96)	SP	175 (28.46)	163 (26.5)	BSP	63 (10.24)	39 (6.34)
89	SP	394 (65.67)	BJP	153 (25.5)	241 (40.17)	BSP	21 (3.5)	32 (5.33)
90	SP	264 (81.48)	INC	42 (12.96)	222 (68.52)	BSP	7 (2.16)	11 (3.4)
91	SP	264 (88)	BSP	15 (5)	249 (83)	BJP	5 (1.67)	16 (5.33)
92	SP	374 (71.37)	BJP	62 (11.83)	312 (59.54)	BSP	59 (11.26)	29 (5.53)
93	SP	209 (56.33)	BSP	77 (20.75)	132 (35.58)	BJP	62 (16.71)	23 (6.2)
94	SP	307 (53.67)	BJP	194 (33.92)	113 (19.75)	BSP	31 (5.42)	40 (6.99)
95	BJP	259 (44.81)	SP	172 (29.76)	87 (15.05)	BSP	109 (18.86)	38 (6.57)
96	BJP	174 (46.65)	SP	116 (31.1)	58 (15.55)	BSP	71 (19.03)	12 (3.22)
97	SP	370 (55.22)	BJP	183 (27.31)	187 (27.91)	BSP	93 (13.88)	24 (3.58)
98	SP	262 (44.41)	BJP	189 (32.03)	73 (12.38)	BSP	105 (17.8)	34 (5.76)
99	SP	283 (58.11)	BJP	126 (25.87)	157 (32.24)	BSP	54 (11.09)	24 (4.93)
100	SP	266 (60.32)	BSP	90 (20.41)	176 (39.91)	BJP	61 (13.83)	24 (5.44)
101	SP	311 (47.92)	BJP	252 (38.83)	59 (9.09)	BSP	55 (8.47)	31 (4.78)
102	BJP	367 (53.42)	SP	208 (30.28)	159 (23.14)	BSP	70 (10.19)	42 (6.11)
103	SP	331 (60.29)	BJP	100 (18.21)	231 (42.08)	BSP	87 (15.85)	31 (5.65)
104	SP	301 (80.27)	BJP	44 (11.73)	257 (68.54)	INC	14 (3.73)	16 (4.27)

Contd....

## Socio-Economic Amenities - Rural

### Access to Education Facilities

Particulars	Number of Villages (% of Population)				
	Available	Not Available	If Not Available (Distance of Nearest Facility)		
			A	B	C
Govt. Primary School	266 (98)	18 (2)	17 (1)	0 (0)	0 (0)
Private Primary School	52 (31)	232 (69)	0 (0)	0 (0)	0 (0)
Govt. Middle School	150 (69)	134 (31)	75 (15)	22 (6)	5 (1)
Private Middle School	43 (28)	241 (72)	17 (4)	6 (2)	0 (0)
Govt. Secondary School	15 (9)	269 (91)	56 (16)	63 (18)	22 (8)
Private Secondary School	27 (21)	257 (79)	66 (20)	39 (12)	3 (2)
Govt. Senior Secondary School	8 (7)	276 (93)	55 (15)	61 (18)	45 (15)
Private Senior Secondary School	15 (14)	269 (86)	48 (15)	49 (15)	3 (1)
Govt. Arts and Science Degree College	1 (0)	283 (100)	12 (4)	34 (13)	167 (59)
Private Arts and Science Degree College	1 (1)	283 (99)	8 (3)	23 (7)	38 (12)
Govt. Engineering College	0 (0)	284 (100)	0 (0)	1 (0)	133 (52)
Private Engineering College	0 (0)	284 (100)	0 (0)	1 (0)	148 (47)
Govt. Medicine College	0 (0)	284 (100)	0 (0)	7 (1)	253 (89)
Private Medicine College	0 (0)	284 (100)	0 (0)	0 (0)	24 (10)
Govt. Management Institute	0 (0)	284 (100)	0 (0)	0 (0)	128 (48)
Private Management Institute	0 (0)	284 (100)	0 (0)	1 (0)	154 (51)
Govt. Polytechnic	0 (0)	284 (100)	1 (0)	7 (3)	271 (96)
Private Polytechnic	0 (0)	284 (100)	0 (0)	0 (0)	4 (1)
Govt. Vocational Training School/ITI	0 (0)	284 (100)	1 (0)	0 (0)	279 (98)
Private Vocational Training School/ITI	0 (0)	284 (100)	0 (0)	0 (0)	3 (1)
Govt. Non Formal Training Centre	0 (0)	284 (100)	4 (1)	21 (8)	207 (69)
Private Non Formal Training Centre	0 (0)	284 (100)	0 (0)	0 (0)	3 (1)
Govt. School For Disabled	0 (0)	284 (100)	1 (1)	4 (1)	267 (94)
Private School For Disabled	0 (0)	284 (100)	0 (0)	0 (0)	9 (3)
Government Others	0 (0)	284 (100)	0 (0)	0 (0)	0 (0)
Private Others	1 (1)	283 (99)	0 (0)	0 (0)	0 (0)

Note : Distance A : Less than 5 km; B : Between 5-10 km; C : 10+ km.; Source : Data Analysis is based on 2011 Census.

## DISCLAIMER

The Terms of Use and Disclaimer of Datanet India Private Limited (hereinafter referred to as "Datanet") for use of this analysis report of **Shrawasti Assembly Constituency (Shrawasti Vidhan Sabha)** :-

1. **Assembly Factbook™** is a Registered Trade Mark owned by Datanet.
2. All the maps are sketched and graphical representation only and have not been drawn to the scale and also not to represent the actual geographical area or boundary of the unit.
3. The data for the aforesaid analysis is based on authentic sources and has been culled from the various publications of Census, CSO and NSSO for district and block level data, various central and state government departments, Central & State Elections Commissions and the concerned Returning Officers' releases, Electoral Rolls, Election results and allied publications, internal assessment, surveys, estimates and analysis. Therefore, certain adjustment of data at micro level may have been done to arrive closer to the macro data.
4. Data have been provided on an "As Is" and "As AVAILABLE" basis
5. The colours shown in the maps or diagram and charts of a particular party, alliance or AC are indicative and do not represent them.
6. This publication which includes maps, sheets, graphs and data would be the property under copyright of Datanet only. The user may use these for its internal study, analysis and research purposes. It's public display, re-selling or any commercial uses by the user are not allowed.
7. Datanet has taken due care and caution in compilation and processing of data and allied information, but does not guarantee the accuracy, adequacy or completeness of any information/analysis and will be not responsible for any errors or omissions or for the results obtained from the use of such information/analysis.
8. All the contents for the publication have been culled from various authentic sources and Datanet reasonably believes such sources to be reliable, but does not make any representations, express or implied as to the accuracy or fitness of use of such information. The information or contents of the information/analysis do not constitute advice and should not be relied upon in making (or refraining from making) any decision. Any reliance placed upon the information provided by Datanet is the sole responsibility and strictly at the user's risk.
9. In no event will Datanet be liable for any damages (including, without limitation, damages for loss of business projects, or loss of profits) arising in contract, tort or otherwise from the use of or inability to use any of its contents, or from any action taken (or refrained from being taken) as a result of using the analysis or any of its contents. Datanet its directors, owners, editors, officials, employees, distributor and agents or any associate will not be liable for any errors in the information contained or any consequences arising from the use of the contents of the provided information/analysis.
10. If any provision of these terms and conditions is held invalid or illegal or unenforceable for any reason by any court of competent jurisdiction, such provision shall be severed and the remainder of provisions of the terms and conditions shall continue in full force and effect as if the Term of Use had been executed with the invalid, illegal or unenforceable provision eliminated.
11. If there are any discrepancies in the information provided, please bring it to attention of Datanet for suitable rectification measures.



**Buy Online This Complete Book At**  
**Datanet India eBooks Store**

[\*\*www.indiastatpublications.com\*\*](http://www.indiastatpublications.com)

**or go directly at**

[\*\*http://www.indiastatpublications.com/  
Assembly\\_factbook/Uttar Pradesh/Shrawasti/ Shrawasti\*\*](http://www.indiastatpublications.com/Assembly_factbook/Uttar%20Pradesh/Shrawasti/Shrawasti)

 **indiastat**elections

ISBN : 978-93-5905-000-3



9 789359 050003