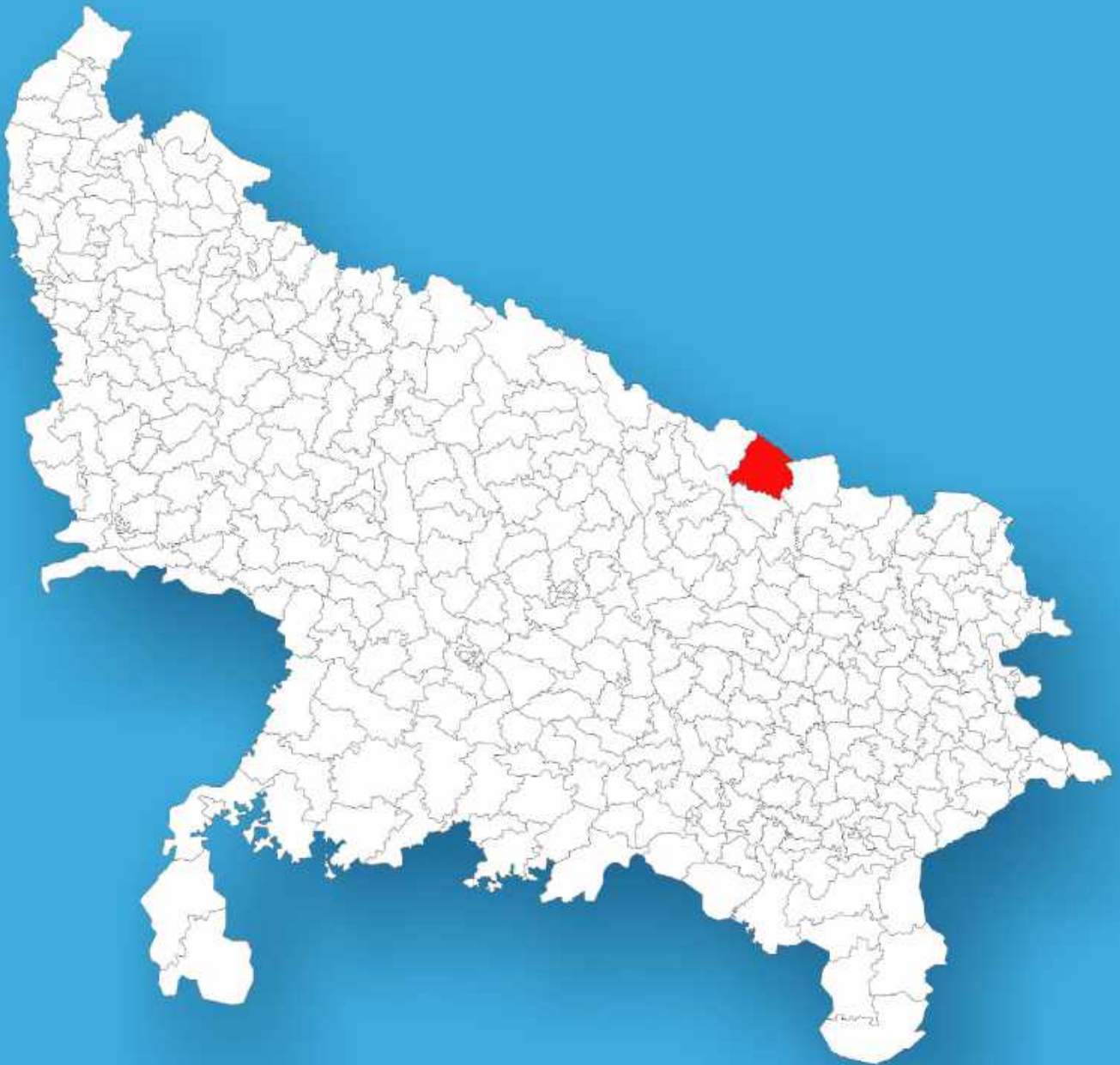




Uttar Pradesh

Assembly Factbook™

Tulsipur Assembly Constituency



Key Electoral Data of Tulsipur
Assembly Constituency (Vidhan Sabha)

Uttar Pradesh
Assembly FactbookTM
Tulsipur Assembly Constituency



Tulsipur Vidhan Sabha

Editor & Director

Dr. R.K. Thukral

Research Editor

Dr. Shafeeq Rahman

**Compiled, Researched and Published by
Datanet India Pvt. Ltd.**

D-100, 1st Floor,

Okhla Industrial Area, Phase-I,

New Delhi- 110020.

Ph.: 91-11- 43580781-84

Email : support@indiastatpublications.com

Website : www.indiastatelections.com

Online Book Store :

www.indiastatpublications.com

Report No. : AFB/UP-291-0125

ISBN : 978-93-5905-804-7

First Edition : January, 2018

Eighth Updated Edition : January, 2025

Price : Rs.11500/-

US\$ 310

© Datanet India Pvt. Ltd.

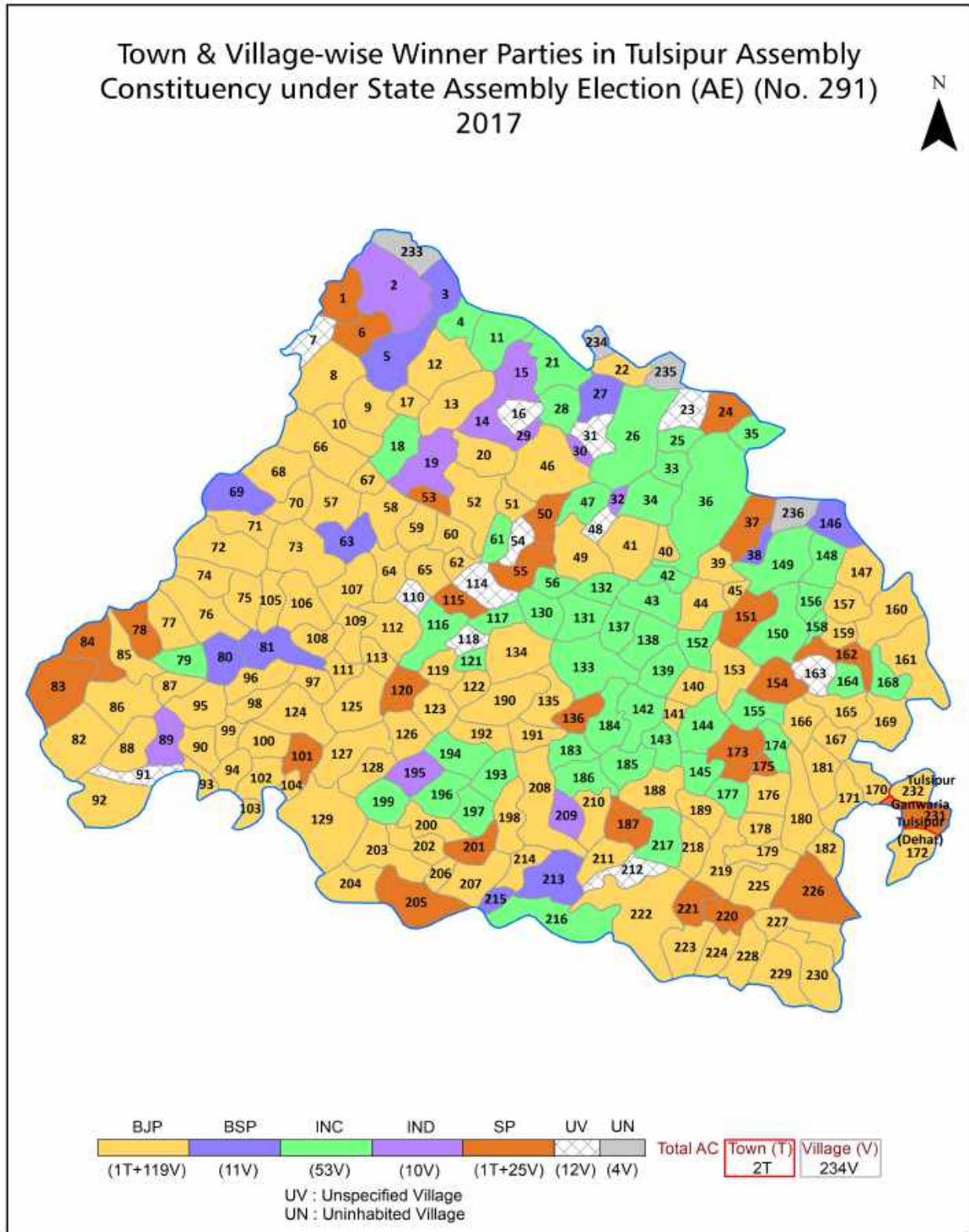
All rights reserved. No part of this book may be reproduced, stored in a retrieval system or transmitted in any form or by any means, mechanical photocopying, photographing, scanning, recording or otherwise without the prior written permission of the publisher. Please refer to Disclaimer at page no. 325 for the use of this publication.

Printed in India

Contents

No.	Particulars	Page No.
	Introduction	
1	Assembly Constituency - (Vidhan Sabha) at a Glance Features of Assembly as per Delimitation Commission of India (2008)	1-2
	Location and Political Maps	
2	Location Map Boundaries of Assembly Constituency - (Vidhan Sabha) in District Boundaries of Assembly Constituency under Parliamentary Constituency - (Lok Sabha) Town & Village-wise Winner Parties-2024, 2022, 2019, 2017, 2014, 2012 and 2009	3-11
	Administrative Setup (2011)	
3	District Sub-district Towns Villages Inhabited Villages Uninhabited Villages Village Panchayat Intermediate Panchayat	12-23
	Demographics (2011)	
4	Population Households Rural/Urban Population Towns and Villages by Population Size Sex Ratio (Total & 0-6 Years) Religious Population Social Population Literacy Rate	24-25
	Electoral Features	
5	Important Dates of Last Elections Held Electors by Gender Service Electors Voters Voters Turnout Polling Stations & Average Number of Electors per Polling Station Electors by Age Group Present Elected Representatives	26-31
	Historical Summary Election Results	
6	Vote Share of Major Parties Winning Margin (Number & Percentage) Polarity of Parties Summary Result of Assembly Segment of Parliamentary Election 2024, 2019, 2014, 2009, 2004 and 1999 Summary Result of Assembly Elections 2022, 2017, 2012, 2007, 2002, 1996, 1993, 1991, 1989, 1985, 1980, 1977, 1974, 1969, 1967, 1962 and 1957	32-57
	Polling Station Level Election Results	
7	Name and Number of Polling Station 2024, 2022, 2019, 2017, 2014, 2012 and 2009 Polling Station-wise Electors, Voters & Voters Turnout 2024, 2022, 2019, 2017, 2014, 2012 and 2009 Polling Station wise Elections Results 2024, 2022, 2019, 2017, 2014, 2012 and 2009	58-284
	Panchayat and Local Bodies Election Results	
8	Panchayat Result 2015 Urban Local Bodies Result 2012	285-303
	Share of Assembly Constituency	
9	Share of Assembly Constituency - (Vidhan Sabha) in State, District and Parliamentary Constituency - (Lok Sabha)	304
	Socio-Economic Amenities (2011)	
10	Access to Administrative Units Agricultural, Manufacturing and Industrial Commodities Demographic Indicators Education Health & Manpower Drinking Water Supply Sanitation Entertainment and Recreations Infrastructure Power Food Allocation Distribution and Marketing of Agriculture Commodities Infrastructure Transport and Road Infrastructure Communication Banking and Financial Services Land Use Irrigation Source	306-320
11	Abbreviation & Sources	321-324
12	Disclaimer	325

Location & Political Map



Administrative Setup

List of Village Panchayat & Intermediate Panchayat (Block) Name - 2011

Village Name	Village Panchayat Name	Intermediate Panchayat Name
Ahlad Nagar	Parsia Gosai	Haraya Satgharwa
Akbarpur Kalan	Akbarpur Kalan	Haraya Satgharwa
Amawa	Amawa	Haraya Satgharwa
Ambar Nagar	Ambar Nagar	Haraya Satgharwa
Amrahawa	Kandaila	Tulsipur
Andhar Purwa	Jugauli Khurd	Haraya Satgharwa
Arnahawa	Ghanghata	Haraya Satgharwa
Aurahiya	Mahadev Gosai	Tulsipur
Badalpur	Badalpur	Tulsipur
Bajar Dih	Bajar Dih	Haraya Satgharwa
Balapur	Balapur	Tulsipur
Balapur Mirza	Balapur Mirza	Haraya Satgharwa
Baldeo Nagar	Baldeo Nagar	Haraya Satgharwa
Bali Khurd	Bali Khurd	Tulsipur
Banghusari	Banghusari	Haraya Satgharwa
Bankatawa Khurd	Bankatawa Khurd	Haraya Satgharwa
Bankatwa Kalan	Bankatwa Kalan	Tulsipur
Bankatwa Khurd	Bankatwa	Haraya Satgharwa
Barahawa	Barahawa	Haraya Satgharwa
Bardahwa	Bardahwa	Tulsipur
Bardaulia	Bardaulia	Haraya Satgharwa
Bargadhi	Sakhiret	Tulsipur
Bargau	Sekhueniya Kallan	Tulsipur
Basantpur	Basantpur	Haraya Satgharwa
Basantpur	Basantpur	Tulsipur
Bela	Bela	Tulsipur
Belawa	Belawa	Haraya Satgharwa
Belbharia	Katkuiya	Haraya Satgharwa
Beli Kalan	Bankatwa Kallan	Tulsipur

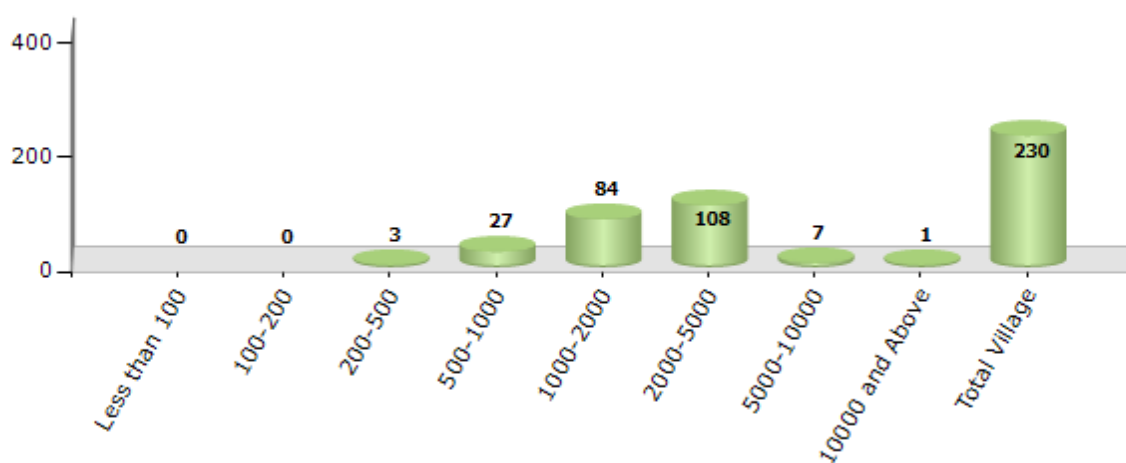
Contd....

Demographics

Number of Villages by Population Size - 2011

Less than 100	100-200	200-500	500-1000	1000-2000	2000-5000	5000-10000	10000 and Above	Total Village
0	0	3	27	84	108	7	1	230

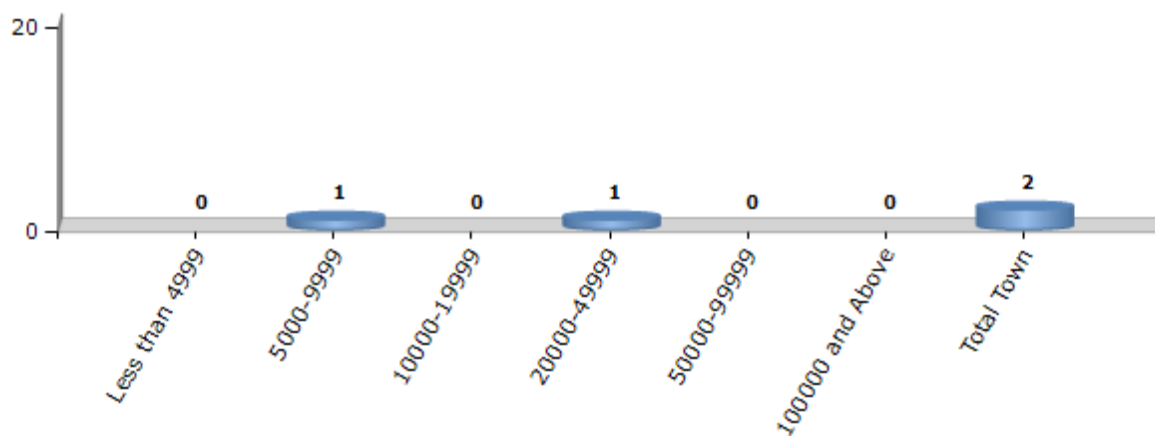
Number of Villages by Population Size - 2011



Number of Towns by Population Size - 2011

Less than 4999	5000-9999	10000-19999	20000-49999	50000-99999	100000 and Above	Total Town
0	1	0	1	0	0	2

Number of Towns by Population Size - 2011

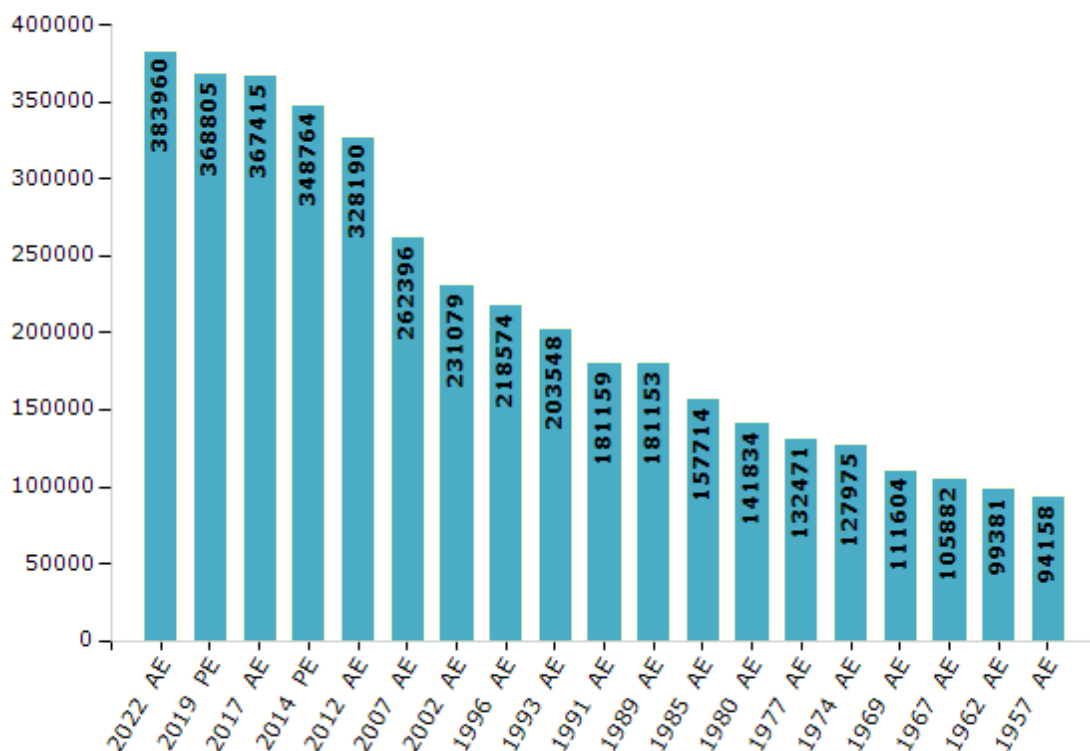


Electoral Features

Electors by Male & Female

Year	Male	Female	Others	Total	Year	Male	Female	Others	Total
2022 AE	208182	175748	30	383960	1991 AE	99636	81523	-	181159
2019 PE	202296	166493	16	368805	1989 AE	99633	81520	-	181153
2017 AE	202239	165162	14	367415	1985 AE	86548	71166	-	157714
2014 PE	192225	156530	9	348764	1980 AE	79054	62780	-	141834
2012 AE	181966	146217	7	328190	1977 AE	68891	63580	-	132471
2009 PE	-	-	-	-	1974 AE	66372	61603	-	127975
2007 AE	143193	119203	-	262396	1969 AE	59176	52428	-	111604
2004 PE	-	-	-	-	1967 AE	-	-	-	105882
2002 AE	126764	104315	-	231079	1962 AE	-	-	-	99381
1999 PE	-	-	-	-	1957 AE	-	-	-	94158
1996 AE	120264	98310	-	218574	1952 AE	-	-	-	-
1993 AE	111950	91598	-	203548					

Number of Electors



Note : AE : Assembly Election, PE : Assembly Segment of Parliamentary Election

Historical Summary Election Results

Summary Result of Assembly Election - 2017

Candidate Name	Party	Votes	Votes %
Kailash Nath Shukla	BJP	62296	31.55
Zeba Rizwan	INC	43637	22.1
Abdul Mashhood Khan Masood	SP	36549	18.51
Krishn Kumar Urf Dr. K. K. Sachan	BSP	23273	11.79
Rajeshwar Mishra	IND	16947	8.58
Mahbub Aalam	LD	2047	1.04
Renu	IND	1796	0.91
Vineeta Yadav	RLD	1685	0.85
Santosh Kumar	IND	1268	0.64
Aatmaram	BSRD	1087	0.55
Sohail Ahmad	IND	1061	0.54
Vijai Pratap	IND	1004	0.51
Abdul Rahman	IND	821	0.42
Arman	PECP	794	0.4
Parvej Khan	IND	755	0.38
	NOTA	2459	1.25

Polling Station Level Election Results

Number and Name of Polling Stations (PS) (2022)

Number of Polling Stations	Name of Polling Stations	Number of Polling Stations	Name of Polling Stations
1	P.P. Bhatpurwa	22	P.P. Bankatwadakshini Bhag
2	P.P. Pipra Jairampur	23	P.P. Bankatwa Extra Room
3	P.P. Binohni Kala Room No. 1	24	P.P. (Murha) Sangeetpur
4	P.P. Binohni Kala Room No. 2	25	P.P. Newalganj
5	P.P. Ratanwa Room No. 1	26	P.P. Belbhariya
6	P.P. Ratanwa Room No. 2	27	P.P. Lambikohal (Kewalpur) Pranpur
7	P.P. Hinduli Kala Room No.1	28	P.P. Launkikala Room No 1
8	P.P. Hinduli Kala Room No.2	29	P.P. Launkikala Room No 2
9	J.H.S Chaudhari Deeh Room No. 1	30	P.P. Rahtawal (Bharpurchetiya)
10	J.H.S Chaudhari Deeh Room No. 2	31	P.P. Gugauli Kala Room No 1 (Panchperwa)
11	P.P. Sikandar Bojhi Room No.1	32	P.P. Gugauli Kala Room No 2 (Panchperwa)
12	P.P. Sikandar Bojhi Room No. 2	33	P.P. Gugauli Kala Extra Room (Panchperwa)
13	P.P. Lakhnipur (Dhangarhwa) Room No. 1	34	P.P. Barhawa
14	P.P. Lakhnipur (Dhangarhwa) Room No. 2	35	P.P. Lakahi
15	P.P. Ganwariya	36	P.P. Bhadwar
16	P.P. Belwa Dammar (Sahijana) Room No. 1	37	P.P. Saipurva Tenduwa Nagar
17	P.P. Belwa Dammar (Sahijana) Room No. 2	38	P.P. Dhauri Kala
18	P.P. Mahadev Banki Room No.1	39	P.P. Ganeshpur Room N0 1
19	P.P. Mahadev Banki Room No.2	40	P.P. Ganeshpur Room N0 2
20	P.P. Tenganwar	41	P.P. Dharampur
21	P.P. Bankatwa Uttari Bhag	42	P.U.M.Vidyalay Majganva Room No 1

Contd....

Polling Station Level Election Results

Polling Station-wise Votes Secured by Overall Top Five Parties in Tulsipur Assembly in Assembly Election (AE) under Shrawasti Parliamentary Constituency in Uttar Pradesh (2022)

Number of Polling Station	Winner - Kailash Nath (BJP)	Runner-up - Zeba Rizwan (IND)	3rd - Abdul Mashhood Khan (SP)	4th - Bhuwan Pratap Singh (BSP)	5th - Dipendra Singh Dipankar (INC)	NOTA	Other	Total Votes Secured
36	104	67	105	17	7	0	13	313
37	72	241	68	11	0	5	22	419
38	180	90	74	133	34	13	18	542
39	137	48	181	35	12	8	27	448
40	151	64	147	61	12	12	25	472
41	337	99	114	62	15	11	20	658
42	173	48	93	15	6	4	26	365
43	178	30	67	20	17	7	27	346
44	194	73	61	38	8	9	16	399
45	262	17	62	8	11	4	12	376
46	181	264	78	8	7	3	12	553
47	247	170	20	5	18	4	18	482
48	303	325	73	10	7	3	21	742
49	178	172	61	33	8	4	18	474
50	309	77	87	24	16	10	22	545
51	278	57	25	14	6	13	21	414
52	230	45	51	4	9	5	8	352
53	161	76	77	7	1	1	9	332
54	182	148	70	3	3	7	15	428
55	186	132	32	6	1	3	11	371
56	146	99	30	2	0	4	3	284
57	323	146	83	21	12	5	19	609
58	257	139	41	19	1	7	22	486
59	146	310	170	3	2	3	13	647
60	210	90	137	4	8	10	18	477
61	209	86	70	15	3	2	8	393
62	151	123	74	23	4	6	25	406
63	164	73	66	14	5	7	24	353
64	166	120	34	3	3	3	12	341
65	223	18	78	14	8	5	10	356
66	184	56	55	3	4	8	19	329
67	273	69	24	1	12	6	19	404
68	167	119	79	11	3	8	16	403
69	161	148	90	2	7	15	21	444
70	233	57	100	8	5	3	11	417

Contd....

Polling Station Level Election Results

Winner, Runner-up and 3rd Party Position & Winning Margin According to Polling Stations in Tulsipur Assembly in Assembly Election (AE) under Shrawasti Parliamentary Constituency in Uttar Pradesh (2022)

Polling Station Number	Winner Party	Winner Votes (%)	Runner-up Party	Runner-up Votes (%)	Winning Margin Votes (%)	Third Party	Third Party Votes (%)	Other Votes (%)
71	IND (ZR)	108 (30.77)	BJP	97 (27.64)	11 (3.13)	SP	81 (23.08)	65 (18.52)
72	BJP	344 (50.96)	IND (ZR)	199 (29.48)	145 (21.48)	SP	47 (6.96)	85 (12.59)
73	BJP	298 (54.88)	IND (ZR)	82 (15.1)	216 (39.78)	SP	62 (11.42)	101 (18.6)
74	BJP	232 (48.33)	SP	102 (21.25)	130 (27.08)	IND (ZR)	98 (20.42)	48 (10)
75	BJP	228 (57)	SP	66 (16.5)	162 (40.5)	IND (ZR)	42 (10.5)	64 (16)
76	BJP	206 (42.92)	SP	158 (32.92)	48 (10)	IND (ZR)	71 (14.79)	45 (9.38)
77	IND (ZR)	187 (30.16)	SP	171 (27.58)	16 (2.58)	BJP	165 (26.61)	97 (15.65)
78	BJP	234 (66.29)	SP	77 (21.81)	157 (44.48)	IND (ZR)	16 (4.53)	26 (7.37)
79	BJP	171 (46.98)	IND (ZR)	75 (20.6)	96 (26.38)	SP	70 (19.23)	48 (13.19)
80	IND (ZR)	125 (35.11)	SP	91 (25.56)	34 (9.55)	BJP	89 (25)	51 (14.33)
81	BJP	151 (41.03)	SP	72 (19.57)	79 (21.46)	IND (ZR)	70 (19.02)	75 (20.38)
82	BJP	195 (36.11)	SP	172 (31.85)	23 (4.26)	IND (ZR)	121 (22.41)	52 (9.63)
83	BJP	224 (47.86)	IND (ZR)	100 (21.37)	124 (26.49)	SP	81 (17.31)	63 (13.46)
84	BJP	142 (35.24)	IND (ZR)	128 (31.76)	14 (3.48)	SP	100 (24.81)	33 (8.19)
85	BJP	194 (42.73)	SP	144 (31.72)	50 (11.01)	IND (ZR)	77 (16.96)	39 (8.59)
86	IND (ZR)	304 (46.2)	BJP	245 (37.23)	59 (8.97)	SP	39 (5.93)	70 (10.64)
87	SP	215 (38.19)	BJP	157 (27.89)	58 (10.3)	IND (ZR)	86 (15.28)	105 (18.65)
88	BJP	138 (37.91)	SP	86 (23.63)	52 (14.28)	IND (ZR)	83 (22.8)	57 (15.66)
89	BJP	169 (47.21)	SP	80 (22.35)	89 (24.86)	IND (ZR)	68 (18.99)	41 (11.45)
90	BJP	254 (63.5)	SP	69 (17.25)	185 (46.25)	IND (ZR)	18 (4.5)	59 (14.75)
91	BJP	189 (44.68)	SP	103 (24.35)	86 (20.33)	IND (ZR)	98 (23.17)	33 (7.8)
92	IND (ZR)	206 (35.15)	BJP	192 (32.76)	14 (2.39)	SP	112 (19.11)	76 (12.97)
93	BJP	280 (47.14)	IND (ZR)	133 (22.39)	147 (24.75)	SP	117 (19.7)	64 (10.77)
94	BJP	297 (42.98)	IND (ZR)	186 (26.92)	111 (16.06)	SP	113 (16.35)	95 (13.75)
95	BJP	219 (42.77)	IND (ZR)	172 (33.59)	47 (9.18)	SP	63 (12.3)	58 (11.33)
96	IND (ZR)	194 (31.24)	SP	173 (27.86)	21 (3.38)	BJP	162 (26.09)	92 (14.81)
97	BJP	322 (56.39)	IND (ZR)	118 (20.67)	204 (35.72)	SP	103 (18.04)	28 (4.9)
98	BJP	259 (41.71)	IND (ZR)	174 (28.02)	85 (13.69)	SP	147 (23.67)	41 (6.6)
99	BJP	269 (69.33)	SP	64 (16.49)	205 (52.84)	IND (ZR)	35 (9.02)	20 (5.15)
100	IND (ZR)	159 (40.46)	BJP	118 (30.03)	41 (10.43)	SP	100 (25.45)	16 (4.07)
101	BJP	200 (47.96)	IND (ZR)	98 (23.5)	102 (24.46)	SP	84 (20.14)	35 (8.39)
102	BJP	286 (57.2)	IND (ZR)	124 (24.8)	162 (32.4)	SP	43 (8.6)	47 (9.4)
103	IND (ZR)	208 (45.02)	BJP	138 (29.87)	70 (15.15)	SP	61 (13.2)	55 (11.9)
104	IND (ZR)	228 (43.26)	BJP	186 (35.29)	42 (7.97)	SP	61 (11.57)	52 (9.87)
105	SP	149 (33.56)	IND (ZR)	121 (27.25)	28 (6.31)	BJP	114 (25.68)	60 (13.51)

Contd....

Socio-Economic Amenities - Rural

Access to Education Facilities

Particulars	Number of Villages (% of Population)				
	Available	Not Available	If Not Available (Distance of Nearest Facility)		
			A	B	C
Govt. Primary School	220 (97)	10 (3)	7 (1)	0 (0)	0 (0)
Private Primary School	34 (24)	196 (76)	1 (0)	0 (0)	0 (0)
Govt. Middle School	119 (61)	111 (39)	48 (16)	39 (13)	8 (2)
Private Middle School	20 (17)	210 (83)	3 (1)	5 (2)	4 (1)
Govt. Secondary School	4 (4)	226 (96)	32 (15)	64 (25)	39 (16)
Private Secondary School	11 (11)	219 (89)	18 (8)	39 (14)	22 (8)
Govt. Senior Secondary School	3 (3)	227 (97)	30 (14)	64 (25)	43 (17)
Private Senior Secondary School	9 (10)	221 (90)	17 (7)	36 (12)	27 (10)
Govt. Arts and Science Degree College	0 (0)	230 (100)	0 (0)	2 (1)	164 (69)
Private Arts and Science Degree College	0 (0)	230 (100)	0 (0)	12 (5)	51 (25)
Govt. Engineering College	0 (0)	230 (100)	0 (0)	0 (0)	218 (93)
Private Engineering College	0 (0)	230 (100)	1 (0)	0 (0)	10 (6)
Govt. Medicine College	0 (0)	230 (100)	1 (0)	3 (1)	224 (98)
Private Medicine College	0 (0)	230 (100)	0 (0)	0 (0)	1 (0)
Govt. Management Institute	0 (0)	230 (100)	0 (0)	1 (0)	206 (90)
Private Management Institute	0 (0)	230 (100)	0 (0)	0 (0)	22 (10)
Govt. Polytechnic	0 (0)	230 (100)	0 (0)	0 (0)	229 (100)
Private Polytechnic	0 (0)	230 (100)	0 (0)	0 (0)	0 (0)
Govt. Vocational Training School/ITI	0 (0)	230 (100)	0 (0)	0 (0)	229 (100)
Private Vocational Training School/ITI	0 (0)	230 (100)	0 (0)	0 (0)	0 (0)
Govt. Non Formal Training Centre	0 (0)	230 (100)	0 (0)	1 (0)	74 (33)
Private Non Formal Training Centre	0 (0)	230 (100)	0 (0)	0 (0)	3 (1)
Govt. School For Disabled	0 (0)	230 (100)	0 (0)	0 (0)	228 (100)
Private School For Disabled	0 (0)	230 (100)	0 (0)	0 (0)	1 (0)
Government Others	0 (0)	230 (100)	0 (0)	0 (0)	0 (0)
Private Others	0 (0)	230 (100)	0 (0)	0 (0)	0 (0)

Note : Distance A : Less than 5 km; B : Between 5-10 km; C : 10+ km.; Source : Data Analysis is based on 2011 Census.

DISCLAIMER

The Terms of Use and Disclaimer of Datanet India Private Limited (hereinafter referred to as "Datanet") for use of this analysis report of **Tulsipur Assembly Constituency (Tulsipur Vidhan Sabha)** :-

1. **Assembly Factbook™** is a Registered Trade Mark owned by Datanet.
2. All the maps are sketched and graphical representation only and have not been drawn to the scale and also not to represent the actual geographical area or boundary of the unit.
3. The data for the aforesaid analysis is based on authentic sources and has been culled from the various publications of Census, CSO and NSSO for district and block level data, various central and state government departments, Central & State Elections Commissions and the concerned Returning Officers' releases, Electoral Rolls, Election results and allied publications, internal assessment, surveys, estimates and analysis. Therefore, certain adjustment of data at micro level may have been done to arrive closer to the macro data.
4. Data have been provided on an "As Is" and "As AVAILABLE" basis
5. The colours shown in the maps or diagram and charts of a particular party, alliance or AC are indicative and do not represent them.
6. This publication which includes maps, sheets, graphs and data would be the property under copyright of Datanet only. The user may use these for its internal study, analysis and research purposes. It's public display, re-selling or any commercial uses by the user are not allowed.
7. Datanet has taken due care and caution in compilation and processing of data and allied information, but does not guarantee the accuracy, adequacy or completeness of any information/analysis and will be not responsible for any errors or omissions or for the results obtained from the use of such information/analysis.
8. All the contents for the publication have been culled from various authentic sources and Datanet reasonably believes such sources to be reliable, but does not make any representations, express or implied as to the accuracy or fitness of use of such information. The information or contents of the information/analysis do not constitute advice and should not be relied upon in making (or refraining from making) any decision. Any reliance placed upon the information provided by Datanet is the sole responsibility and strictly at the user's risk.
9. In no event will Datanet be liable for any damages (including, without limitation, damages for loss of business projects, or loss of profits) arising in contract, tort or otherwise from the use of or inability to use any of its contents, or from any action taken (or refrained from being taken) as a result of using the analysis or any of its contents. Datanet its directors, owners, editors, officials, employees, distributor and agents or any associate will not be liable for any errors in the information contained or any consequences arising from the use of the contents of the provided information/analysis.
10. If any provision of these terms and conditions is held invalid or illegal or unenforceable for any reason by any court of competent jurisdiction, such provision shall be severed and the remainder of provisions of the terms and conditions shall continue in full force and effect as if the Term of Use had been executed with the invalid, illegal or unenforceable provision eliminated.
11. If there are any discrepancies in the information provided, please bring it to attention of Datanet for suitable rectification measures.

Buy Online This Complete Book At
Datanet India eBooks Store

www.indiastatpublications.com

or go directly at

[http://www.indiastatpublications.com/
Assembly_factbook/Uttar Pradesh/Shrawasti/ Tulsipur](http://www.indiastatpublications.com/Assembly_factbook/Uttar%20Pradesh/Shrawasti/Tulsipur)



i **india**stat**elections**

ISBN : 978-93-5905-804-7



9 789359 058047