



Uttar Pradesh

Assembly Factbook™

Biswan Assembly Constituency



Key Electoral Data of Biswan
Assembly Constituency (Vidhan Sabha)

Uttar Pradesh

Assembly Factbook™

Biswan Assembly Constituency



Biswan Vidhan Sabha

Editor & Director

Dr. R.K. Thukral

Research Editor

Dr. Shafeeq Rahman

**Compiled, Researched and Published by
Datanet India Pvt. Ltd.**

D-100, 1st Floor,

Okhla Industrial Area, Phase-I,

New Delhi- 110020.

Ph.: 91-11- 43580781-84

Email : support@indiastatpublications.com

Website : www.indiastatelections.com

Online Book Store :

www.indiastatpublications.com

Report No. : AFB/UP-149-0125

ISBN : 978-93-5905-006-5

First Edition : January, 2018

Eighth Updated Edition : January, 2025

Price : Rs.11500/-

US\$ 310

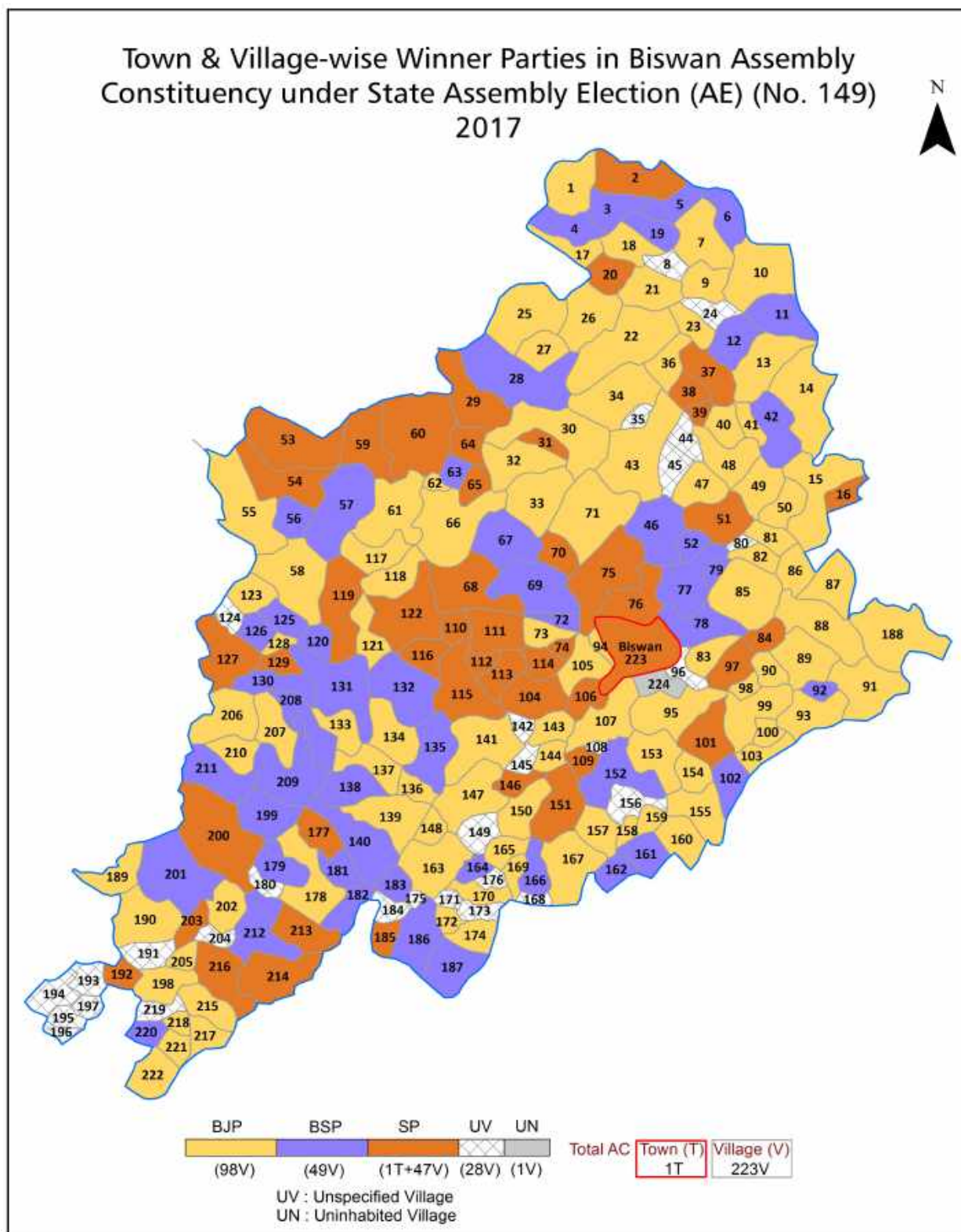
© Datanet India Pvt. Ltd.

All rights reserved. No part of this book may be reproduced, stored in a retrieval system or transmitted in any form or by any means, mechanical photocopying, photographing, scanning, recording or otherwise without the prior written permission of the publisher. Please refer to Disclaimer at page no. 305 for the use of this publication.

Printed in India

No.	Particulars	Page No.
	Introduction	
1	Assembly Constituency - (Vidhan Sabha) at a Glance Features of Assembly as per Delimitation Commission of India (2008)	1-2
	Location and Political Maps	
2	Location Map Boundaries of Assembly Constituency - (Vidhan Sabha) in District Boundaries of Assembly Constituency under Parliamentary Constituency - (Lok Sabha) Town & Village-wise Winner Parties-2024, 2022, 2019, 2017, 2014, 2012 and 2009	3-11
	Administrative Setup (2011)	
3	District Sub-district Towns Villages Inhabited Villages Uninhabited Villages Village Panchayat Intermediate Panchayat	12-23
	Demographics (2011)	
4	Population Households Rural/Urban Population Towns and Villages by Population Size Sex Ratio (Total & 0-6 Years) Religious Population Social Population Literacy Rate	24-25
	Electoral Features	
5	Important Dates of Last Elections Held Electors by Gender Service Electors Voters Voters Turnout Polling Stations & Average Number of Electors per Polling Station Electors by Age Group Present Elected Representatives	26-31
	Historical Summary Election Results	
6	Vote Share of Major Parties Winning Margin (Number & Percentage) Polarity of Parties Summary Result of Assembly Segment of Parliamentary Election 2024, 2019, 2014, 2009, 2004 and 1999 Summary Result of Assembly Elections 2022, 2017, 2012, 2007, 2002, 1996, 1993, 1991, 1989, 1985, 1980, 1977, 1974, 1969, 1967, 1962, 1957 and 1952	32-58
	Polling Station Level Election Results	
7	Name and Number of Polling Station 2024, 2022, 2019, 2017, 2014, 2012 and 2009 Polling Station-wise Electors, Voters & Voters Turnout 2024, 2022, 2019, 2017, 2014, 2012 and 2009 Polling Station wise Elections Results 2024, 2022, 2019, 2017, 2014, 2012 and 2009	59-265
8	Panchayat and Local Bodies Election Results Panchayat Result 2015 Urban Local Bodies Result 2012	266-283
	Share of Assembly Constituency	
9	Share of Assembly Constituency - (Vidhan Sabha) in State, District and Parliamentary Constituency - (Lok Sabha)	284
	Socio-Economic Amenities (2011)	
10	Access to Administrative Units Agricultural, Manufacturing and Industrial Commodities Demographic Indicators Education Health & Manpower Drinking Water Supply Sanitation Entertainment and Recreations Infrastructure Power Food Allocation Distribution and Marketing of Agriculture Commodities Infrastructure Transport and Road Infrastructure Communication Banking and Financial Services Land Use Irrigation Source	286-300
11	Abbreviation & Sources	301-304
12	Disclaimer	305

Location & Political Map



Administrative Setup

List of Village Panchayat & Intermediate Panchayat (Block) Name - 2011

Village Name	Village Panchayat Name	Intermediate Panchayat Name
Ahmada Pur	Ahamadabad	Biswan
Akaba Pur	Asrafpur	Biswan
Ambarpur	Ambarpur	Biswan
Amernagar	Januwa	Biswan
Angrashi	Agrasi	Sakran
Aruwa	Amwa	Sakran
Ashraaf Pur	Ashrafpur	Biswan
Bachhouwa Pur	Madhia Semri	Biswan
Badaila	Bdaila	Biswan
Bagha Dhack	Bagha Dhak	Sakran
Baghaia	Hathia Gajipur	Biswan
Baherva	Baherwa	Biswan
Bajehra Nasirpur	Bajeraha	Biswan
Balpur	Balpur	Biswan
Bambhaura	Bambbhaura	Kasmanda
Banneray	Bannirai	Biswan
Banni Ghorain	Banni Ghurain	Biswan
Bannikaraila	Banni Kharaila	Biswan
Bara Singha	Barasindha	Sakran
Barchata	Var Chtaa	Sakran
Behdabaikunthpur	Behdabaikunthpur	Kasmanda
Belwa Bahadurpur	Belwa Bahadur Pur	Biswan
Belwa Bashahiya	Vealak Bhseadeyaa	Sakran
Bembhour	Bambhaur	Biswan
Bhadesiya	Bhaderia	Biswan
Bhagipur	Bhagipur	Biswan
Bhagwanpur	Salempur	Biswan
Bhagwanpur Mafi	Saraiya Mafi	Biswan
Bhagwantpur	Bhadesia	Biswan

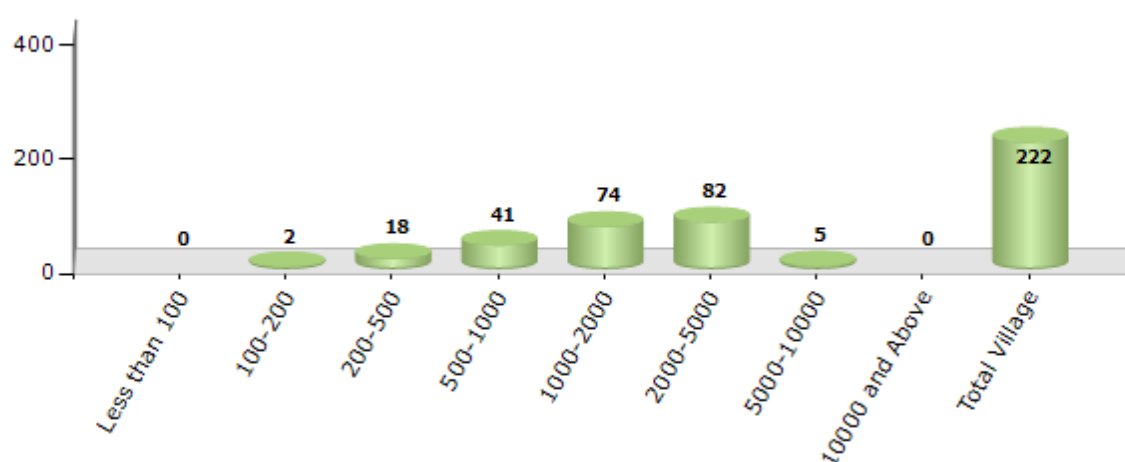
Contd....

Demographics

Number of Villages by Population Size - 2011

Less than 100	100-200	200-500	500-1000	1000-2000	2000-5000	5000-10000	10000 and Above	Total Village
0	2	18	41	74	82	5	0	222

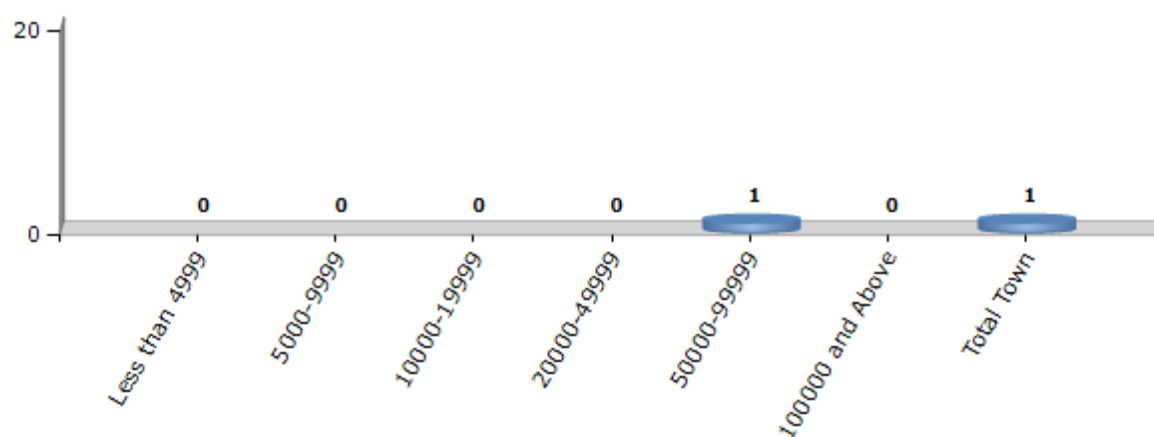
Number of Villages by Population Size - 2011



Number of Towns by Population Size - 2011

Less than 4999	5000-9999	10000-19999	20000-49999	50000-99999	100000 and Above	Total Town
0	0	0	0	1	0	1

Number of Towns by Population Size - 2011

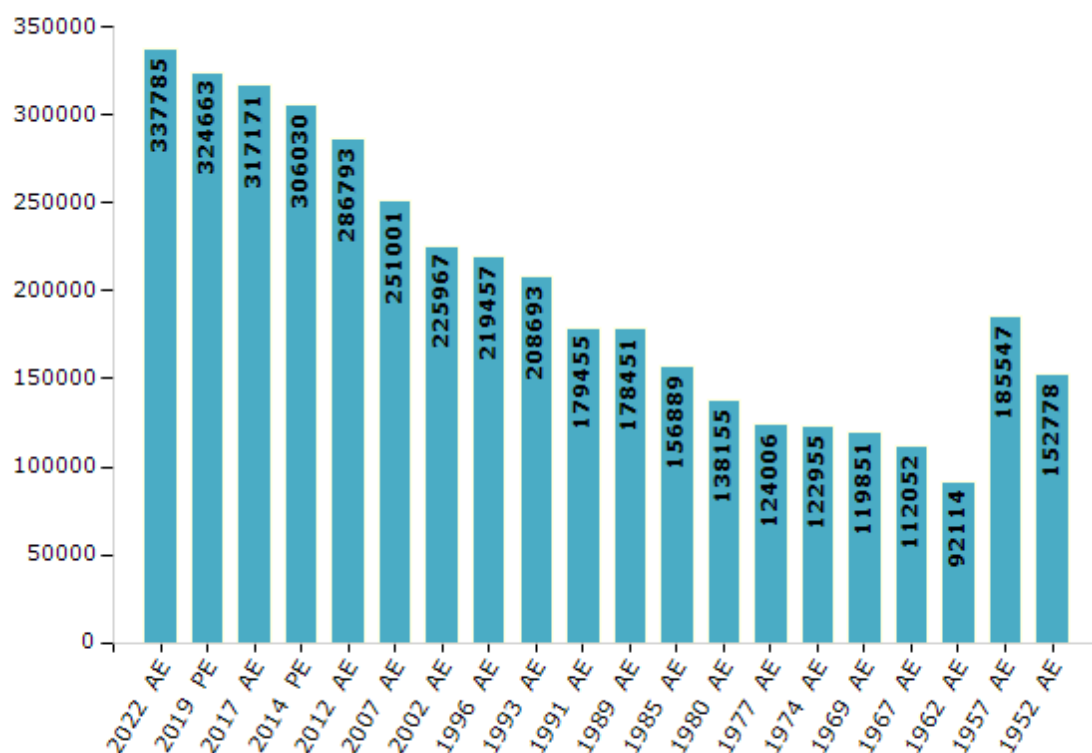


Electoral Features

Electors by Male & Female

Year	Male	Female	Others	Total	Year	Male	Female	Others	Total
2022 AE	178745	159029	11	337785	1991 AE	98701	80754	-	179455
2019 PE	172769	151883	11	324663	1989 AE	107751	70700	-	178451
2017 AE	169535	147625	11	317171	1985 AE	94189	62700	-	156889
2014 PE	164847	141167	16	306030	1980 AE	81939	56216	-	138155
2012 AE	155132	131653	8	286793	1977 AE	74392	49614	-	124006
2009 PE	-	-	-	-	1974 AE	67628	55327	-	122955
2007 AE	134061	116940	-	251001	1969 AE	61977	57874	-	119851
2004 PE	-	-	-	-	1967 AE	-	-	-	112052
2002 AE	124282	101685	-	225967	1962 AE	-	-	-	92114
1999 PE	-	-	-	-	1957 AE	-	-	-	185547
1996 AE	120718	98739	-	219457	1952 AE	-	-	-	152778
1993 AE	113514	95179	-	208693					

Number of Electors



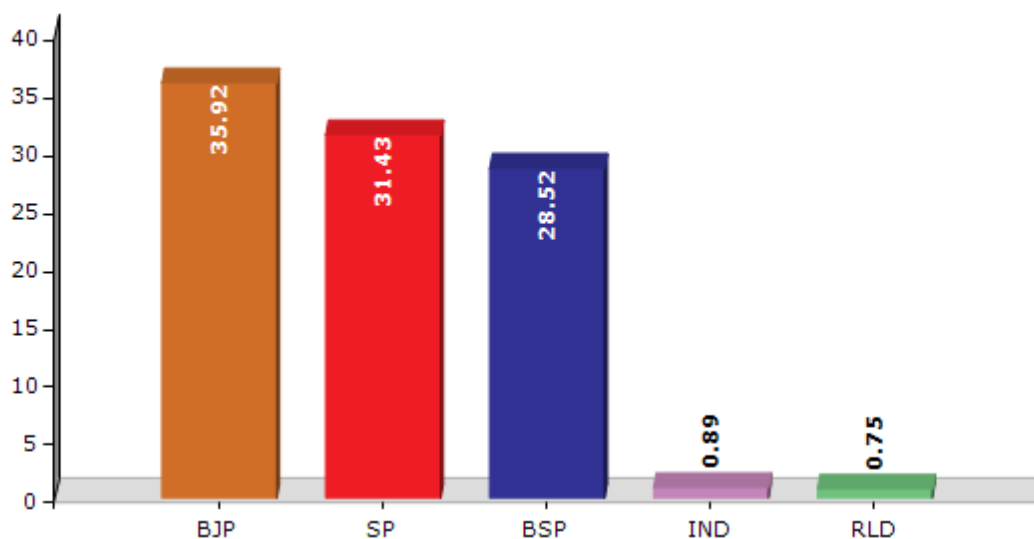
Note : AE : Assembly Election, PE : Assembly Segment of Parliamentary Election

Historical Summary Election Results

Summary Result of Assembly Election - 2017

Candidate Name	Party	Votes	Votes %
Mahendra Singh	BJP	81907	35.92
Afzaal Kausar	SP	71672	31.43
Nirmal Verma	BSP	65040	28.52
Sunila	IND	2035	0.89
Ram Prakash Singh Chauhan	RLD	1716	0.75
Ram Sanehi	IND	1176	0.52
Sangeeta Sharma	BSRD	789	0.35
Jan Aalm	IND	715	0.31
Ramesh	IND	495	0.22
Ram Lakhan Gautam	AIPJSP	429	0.19
	NOTA	2080	0.91

Votes Percentage of Top Parties - 2017



Polling Station Level Election Results

Number and Name of Polling Stations (PS) (2022)

Number of Polling Stations	Name of Polling Stations	Number of Polling Stations	Name of Polling Stations
1	P.S. Shivthana I R.N.1	22	P.S.Majhigavan Khurd
2	P.S. Shivthana I R.N.2	23	P.S. Nyadarpur H/O Majhigavan Khurd
3	P.S. Raipur	24	P.S.Shahjalalpur R.N.1
4	P.S. Bhadeshiya R.N.1	25	P.S.Shahjalalpur R.N.2
5	P.S. Bhadeshiya R.N.2	26	P.S. Chhin
6	P.S. Kaurasa R.N.1	27	Dr.Hamid Ali Krashak Jhs Maru H/O Chhin
7	P.S. Kaurasa R.N.2	28	P.S. Marsanda Ii R.N.1
8	P.S. Kamuwa	29	P.S. Marsanda Ii R.N.2
9	P.S. Kanduni R.N.1	30	P.S. Bannirai R.N.1
10	P.S. Kanduni R.N.2	31	P.S. Bannirai R.N.2
11	J.H.S. Kamuwa Sthit Geruhamafi	32	P.S. Bajehra Nasirpur
12	P.S.Bhira R.N.1	33	P.S. Sehuwa
13	P.S.Bhira R.N.2	34	P.S. Bhuila Kalan R.N.1
14	P.S. Renva	35	P.S. Bhuila Kalan R.N.2
15	P.S. Hariharpur Jamarkha R.N.1	36	P.S. Bhuila Khurd H/O Ramkund R.N.1
16	P.S. Hariharpur Jamarkha R.N.2	37	P.S. Bhuila Khurd H/O Ramkund R.N.2
17	P.S. Hasnapur	38	P.S. Ramkund Sthit Behati
18	P.S. Pendra	39	P.S. Nyorajpur R.N.1
19	P.S.Rampur Gherwa R.N.1	40	P.S. Nyorajpur R.N.2
20	P.S.Rampur Gherwa R.N.2	41	P.S. Katiya R.N.1
21	P.S.Rampur Gherwa R.N.3	42	P.S. Katiya R.N.3

Contd....

Polling Station Level Election Results

Polling Station-wise Votes Secured by Overall Top Five Parties in Biswan Assembly in Assembly Election (AE) under Sitapur Parliamentary Constituency in Uttar Pradesh (2022)

Number of Polling Station	Winner - Nirmal Verma (BJP)	Runner-up - Afzaal Kausar (SP)	3rd - Hashim Ali (BSP)	4th - Vandana Bharrgava (INC)	5th - Salil Seth (IND)	NOTA	Other	Total Votes Secured
36	410	107	9	6	3	3	6	544
37	409	70	21	9	1	1	6	517
38	457	135	33	7	4	6	7	649
39	397	192	86	15	18	10	9	727
40	389	163	47	22	18	5	15	659
41	212	228	70	4	2	4	7	527
42	115	371	68	6	1	4	3	568
43	293	181	45	10	0	2	6	537
44	253	139	75	12	7	10	5	501
45	343	150	26	10	2	3	4	538
46	123	335	2	2	4	1	3	470
47	184	294	119	1	2	5	8	613
48	185	283	9	6	2	3	2	490
49	291	298	56	31	6	3	13	698
50	247	310	38	7	2	6	9	619
51	318	246	25	9	0	0	5	603
52	272	303	90	5	3	7	6	686
53	306	381	23	2	1	4	10	727
54	176	135	8	2	1	2	3	327
55	257	310	70	11	3	3	7	661
56	320	323	53	8	1	1	13	719
57	222	253	113	15	0	8	15	626
58	133	80	50	0	2	0	2	267
59	165	556	53	14	0	7	6	801
60	217	301	26	8	2	5	8	567
61	168	302	60	24	1	5	9	569
62	360	364	85	8	2	5	10	834
63	302	337	93	12	2	2	18	766
64	425	158	79	8	3	11	9	693
65	268	206	46	18	3	14	37	592
66	560	129	60	12	8	4	16	789
67	162	105	14	1	0	1	3	286
68	460	98	22	15	1	2	7	605
69	212	212	36	9	2	6	13	490
70	252	271	90	11	1	5	6	636

Contd....

Polling Station Level Election Results

Winner, Runner-up and 3rd Party Position & Winning Margin According to Polling Stations in Biswan Assembly in Assembly Election (AE) under Sitapur Parliamentary Constituency in Uttar Pradesh (2022)

Polling Station Number	Winner Party	Winner Votes (%)	Runner-up Party	Runner-up Votes (%)	Winning Margin Votes (%)	Third Party	Third Party Votes (%)	Other Votes (%)
71	SP	356 (65.32)	BJP	162 (29.72)	194 (35.6)	INC	10 (1.83)	17 (3.12)
72	BJP	540 (69.59)	SP	147 (18.94)	393 (50.65)	BSP	36 (4.64)	53 (6.83)
73	BJP	395 (57.25)	SP	232 (33.62)	163 (23.63)	INC	18 (2.61)	45 (6.52)
74	SP	296 (44.58)	BJP	223 (33.58)	73 (11)	BSP	125 (18.83)	20 (3.01)
75	SP	379 (48.28)	BJP	225 (28.66)	154 (19.62)	BSP	136 (17.32)	45 (5.73)
76	SP	128 (51)	BJP	101 (40.24)	27 (10.76)	BSP	8 (3.19)	14 (5.58)
77	BJP	290 (50.52)	SP	209 (36.41)	81 (14.11)	BSP	48 (8.36)	27 (4.7)
78	SP	424 (52.15)	BJP	242 (29.77)	182 (22.38)	BSP	118 (14.51)	29 (3.57)
79	SP	232 (52.25)	BJP	187 (42.12)	45 (10.13)	BSP	9 (2.03)	16 (3.6)
80	SP	188 (51.79)	BJP	145 (39.94)	43 (11.85)	BSP	26 (7.16)	4 (1.1)
81	SP	350 (72.77)	BJP	106 (22.04)	244 (50.73)	BSP	10 (2.08)	15 (3.12)
82	SP	247 (55.51)	BJP	152 (34.16)	95 (21.35)	BSP	32 (7.19)	14 (3.15)
83	SP	617 (73.89)	BJP	175 (20.96)	442 (52.93)	BSP	11 (1.32)	32 (3.83)
84	BJP	398 (64.82)	BSP	115 (18.73)	283 (46.09)	SP	72 (11.73)	29 (4.72)
85	SP	273 (44.9)	BJP	270 (44.41)	3 (0.49)	BSP	41 (6.74)	24 (3.95)
86	BJP	370 (44.85)	SP	344 (41.7)	26 (3.15)	BSP	91 (11.03)	20 (2.42)
87	BJP	293 (46.29)	SP	239 (37.76)	54 (8.53)	BSP	54 (8.53)	47 (7.42)
88	BJP	412 (48.13)	SP	295 (34.46)	117 (13.67)	BSP	103 (12.03)	46 (5.37)
89	SP	366 (58.56)	BJP	197 (31.52)	169 (27.04)	BSP	52 (8.32)	10 (1.6)
90	SP	358 (73.36)	BJP	115 (23.57)	243 (49.79)	INC	7 (1.43)	8 (1.64)
91	SP	224 (51.61)	BJP	162 (37.33)	62 (14.28)	BSP	37 (8.53)	11 (2.53)
92	BJP	532 (63.03)	SP	166 (19.67)	366 (43.36)	BSP	119 (14.1)	27 (3.2)
93	SP	288 (36.92)	BJP	280 (35.9)	8 (1.02)	BSP	171 (21.92)	41 (5.26)
94	SP	292 (49.24)	BJP	232 (39.12)	60 (10.12)	BSP	50 (8.43)	19 (3.2)
95	SP	203 (49.03)	BSP	106 (25.6)	97 (23.43)	BJP	94 (22.71)	11 (2.66)
96	SP	711 (85.05)	BJP	98 (11.72)	613 (73.33)	BSP	12 (1.44)	15 (1.79)
97	SP	410 (76.07)	BJP	93 (17.25)	317 (58.82)	BSP	26 (4.82)	10 (1.86)
98	SP	482 (66.57)	BJP	182 (25.14)	300 (41.43)	BSP	40 (5.52)	20 (2.76)
99	SP	494 (83.45)	BJP	73 (12.33)	421 (71.12)	BSP	11 (1.86)	14 (2.36)
100	SP	333 (66.73)	BJP	141 (28.26)	192 (38.47)	BSP	10 (2)	15 (3.01)
101	SP	177 (49.72)	BJP	151 (42.42)	26 (7.3)	BSP	14 (3.93)	14 (3.93)
102	SP	413 (51.11)	BJP	283 (35.02)	130 (16.09)	BSP	70 (8.66)	42 (5.2)
103	BJP	433 (62.39)	SP	181 (26.08)	252 (36.31)	BSP	52 (7.49)	28 (4.03)
104	SP	273 (50.84)	BJP	248 (46.18)	25 (4.66)	BSP	4 (0.74)	12 (2.23)
105	BJP	305 (48.26)	SP	178 (28.16)	127 (20.1)	BSP	126 (19.94)	23 (3.64)

Contd....

Socio-Economic Amenities - Rural

Access to Education Facilities

Particulars	Number of Villages (% of Population)				
	Available	Not Available	If Not Available (Distance of Nearest Facility)		
			A	B	C
Govt. Primary School	95 (56)	127 (44)	24 (4)	5 (1)	1 (0)
Private Primary School	46 (35)	176 (65)	0 (0)	2 (1)	0 (0)
Govt. Middle School	57 (33)	165 (67)	63 (22)	27 (10)	5 (2)
Private Middle School	4 (3)	218 (97)	3 (2)	2 (1)	1 (0)
Govt. Secondary School	9 (6)	213 (94)	51 (24)	79 (36)	25 (11)
Private Secondary School	2 (1)	220 (99)	19 (7)	13 (3)	2 (1)
Govt. Senior Secondary School	6 (5)	216 (95)	39 (20)	74 (34)	61 (25)
Private Senior Secondary School	2 (1)	220 (99)	7 (3)	15 (6)	1 (0)
Govt. Arts and Science Degree College	1 (0)	221 (100)	2 (2)	22 (10)	90 (44)
Private Arts and Science Degree College	0 (0)	222 (100)	14 (7)	22 (11)	24 (11)
Govt. Engineering College	0 (0)	222 (100)	0 (0)	2 (1)	140 (70)
Private Engineering College	0 (0)	222 (100)	0 (0)	1 (1)	22 (10)
Govt. Medicine College	0 (0)	222 (100)	1 (0)	0 (0)	154 (76)
Private Medicine College	0 (0)	222 (100)	0 (0)	0 (0)	10 (6)
Govt. Management Institute	0 (0)	222 (100)	0 (0)	0 (0)	120 (56)
Private Management Institute	1 (0)	221 (100)	0 (0)	0 (0)	36 (18)
Govt. Polytechnic	1 (1)	221 (99)	0 (0)	0 (0)	193 (89)
Private Polytechnic	1 (0)	221 (100)	0 (0)	0 (0)	4 (2)
Govt. Vocational Training School/ITI	0 (0)	222 (100)	1 (1)	0 (0)	187 (87)
Private Vocational Training School/ITI	1 (0)	221 (100)	0 (0)	0 (0)	4 (1)
Govt. Non Formal Training Centre	1 (1)	221 (99)	3 (2)	4 (4)	53 (23)
Private Non Formal Training Centre	0 (0)	222 (100)	0 (0)	0 (0)	6 (3)
Govt. School For Disabled	0 (0)	222 (100)	0 (0)	0 (0)	89 (41)
Private School For Disabled	0 (0)	222 (100)	0 (0)	0 (0)	0 (0)
Government Others	1 (1)	221 (99)	0 (0)	0 (0)	13 (6)
Private Others	0 (0)	222 (100)	0 (0)	0 (0)	0 (0)

Note : Distance A : Less than 5 km; B : Between 5-10 km; C : 10+ km.; Source : Data Analysis is based on 2011 Census.

DISCLAIMER

The Terms of Use and Disclaimer of Datanet India Private Limited (hereinafter referred to as "Datanet") for use of this analysis report of **Biswan Assembly Constituency (Biswan Vidhan Sabha)** :-

1. **Assembly Factbook™** is a Registered Trade Mark owned by Datanet.
2. All the maps are sketched and graphical representation only and have not been drawn to the scale and also not to represent the actual geographical area or boundary of the unit.
3. The data for the aforesaid analysis is based on authentic sources and has been culled from the various publications of Census, CSO and NSSO for district and block level data, various central and state government departments, Central & State Elections Commissions and the concerned Returning Officers' releases, Electoral Rolls, Election results and allied publications, internal assessment, surveys, estimates and analysis. Therefore, certain adjustment of data at micro level may have been done to arrive closer to the macro data.
4. Data have been provided on an "As Is" and "As AVAILABLE" basis
5. The colours shown in the maps or diagram and charts of a particular party, alliance or AC are indicative and do not represent them.
6. This publication which includes maps, sheets, graphs and data would be the property under copyright of Datanet only. The user may use these for its internal study, analysis and research purposes. It's public display, re-selling or any commercial uses by the user are not allowed.
7. Datanet has taken due care and caution in compilation and processing of data and allied information, but does not guarantee the accuracy, adequacy or completeness of any information/analysis and will be not responsible for any errors or omissions or for the results obtained from the use of such information/analysis.
8. All the contents for the publication have been culled from various authentic sources and Datanet reasonably believes such sources to be reliable, but does not make any representations, express or implied as to the accuracy or fitness of use of such information. The information or contents of the information/analysis do not constitute advice and should not be relied upon in making (or refraining from making) any decision. Any reliance placed upon the information provided by Datanet is the sole responsibility and strictly at the user's risk.
9. In no event will Datanet be liable for any damages (including, without limitation, damages for loss of business projects, or loss of profits) arising in contract, tort or otherwise from the use of or inability to use any of its contents, or from any action taken (or refrained from being taken) as a result of using the analysis or any of its contents. Datanet its directors, owners, editors, officials, employees, distributor and agents or any associate will not be liable for any errors in the information contained or any consequences arising from the use of the contents of the provided information/analysis.
10. If any provision of these terms and conditions is held invalid or illegal or unenforceable for any reason by any court of competent jurisdiction, such provision shall be severed and the remainder of provisions of the terms and conditions shall continue in full force and effect as if the Term of Use had been executed with the invalid, illegal or unenforceable provision eliminated.
11. If there are any discrepancies in the information provided, please bring it to attention of Datanet for suitable rectification measures.

Buy Online This Complete Book At
Datanet India eBooks Store

www.indiastatpublications.com

or go directly at

[http://www.indiastatpublications.com/
Assembly_factbook/Uttar Pradesh/Sitapur/ Biswan](http://www.indiastatpublications.com/Assembly_factbook/Uttar%20Pradesh/Sitapur/Biswan)

 **indiastat**elections

ISBN : 978-93-5905-006-5



9 789359 050065