



Uttar Pradesh

# Assembly Factbook™

Laharpur Assembly Constituency



Key Electoral Data of Laharpur  
Assembly Constituency (Vidhan Sabha)

Uttar Pradesh

# **Assembly Factbook™**

Laharpur Assembly Constituency



Laharpur Vidhan Sabha

**Editor & Director**

Dr. R.K. Thukral

**Research Editor**

Dr. Shafeeq Rahman

**Compiled, Researched and Published by  
Datanet India Pvt. Ltd.**

D-100, 1st Floor,

Okhla Industrial Area, Phase-I,

New Delhi- 110020.

Ph.: 91-11- 43580781-84

Email : support@indiastatpublications.com

Website : www.indiastatelections.com

**Online Book Store :**

www.indiastatpublications.com

**Report No. :** AFB/UP-148-0123

**ISBN :** 978-93-5905-802-3

**First Edition :** January, 2018

**Sixth Updated Edition :** January, 2023

**Price :** Rs.11500/-

US\$ 310

**© Datanet India Pvt. Ltd.**

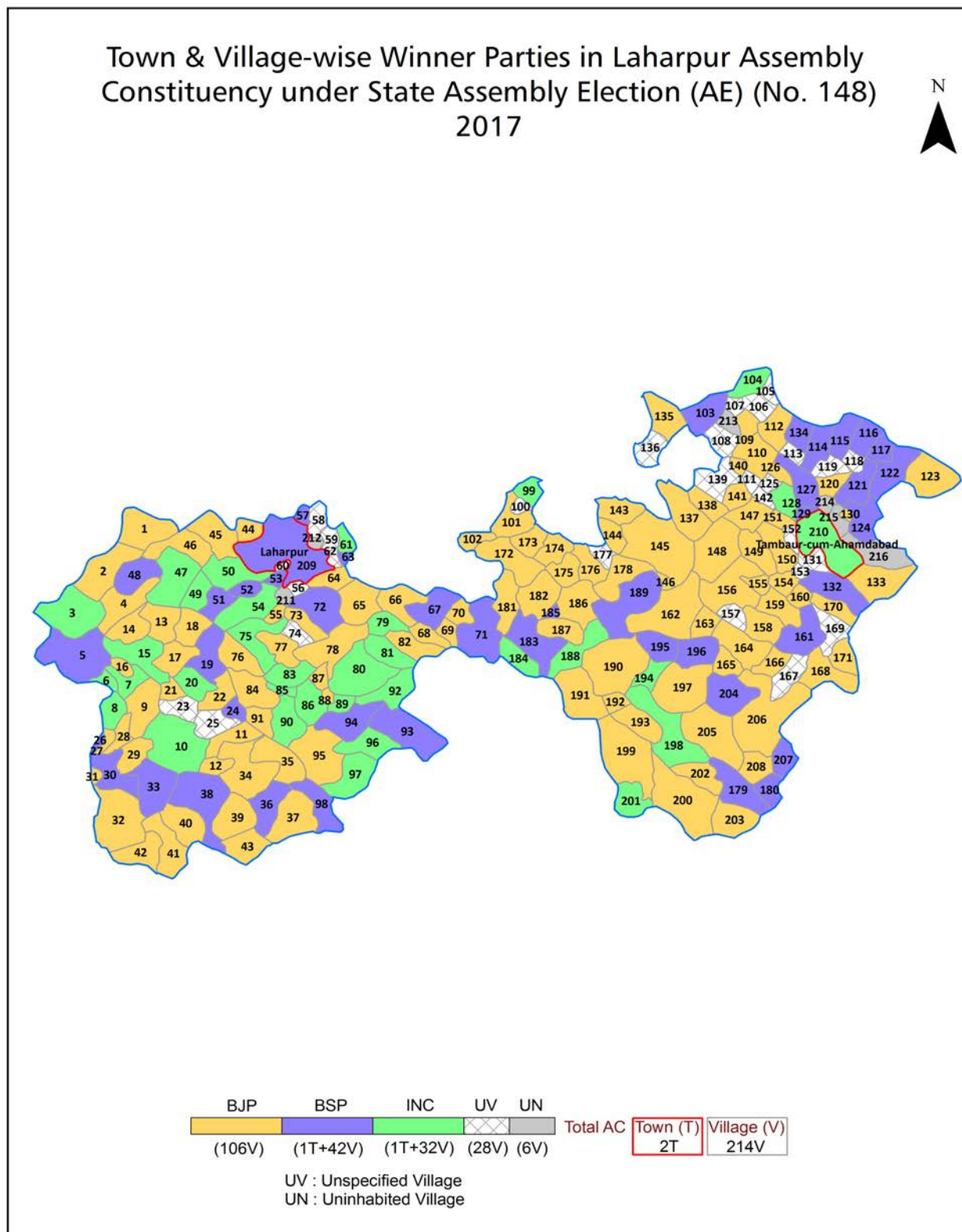
All rights reserved. No part of this book may be reproduced, stored in a retrieval system or transmitted in any form or by any means, mechanical photocopying, photographing, scanning, recording or otherwise without the prior written permission of the publisher. Please refer to Disclaimer at page no. 317 for the use of this publication.

Printed in India

No.	Particulars	Page No.
	<b>Introduction</b>	
1	Assembly Constituency - (Vidhan Sabha) at a Glance   Features of Assembly as per Delimitation Commission of India (2008)	1-2
	<b>Location and Political Maps</b>	
2	Location Map   Boundaries of Assembly Constituency - (Vidhan Sabha) in District   Boundaries of Assembly Constituency under Parliamentary Constituency - (Lok Sabha)   Town & Village-wise Winner Parties-2022, 2019, 2017, 2014, 2012 and 2009	3-11
	<b>Administrative Setup (2011)</b>	
3	District   Sub-district   Towns   Villages   Inhabited Villages   Uninhabited Villages   Village Panchayat   Intermediate Panchayat	12-23
	<b>Demographics (2011)</b>	
4	Population   Households   Rural/Urban Population   Towns and Villages by Population Size   Sex Ratio (Total & 0-6 Years)   Religious Population   Social Population   Literacy Rate	24-25
	<b>Electoral Features</b>	
5	Important Dates of Last Elections Held   Electors by Gender   Service Electors   Voters   Voters Turnout   Polling Stations & Average Number of Electors per Polling Station   Electors by Age Group   Present Elected Representatives	26-31
	<b>Historical Summary Election Results</b>	
6	Vote Share of Major Parties   Winning Margin (Number & Percentage)   Polarity of Parties   Summary Result of Assembly Segment of Parliamentary Election 2019, 2014, 2009, 2004 and 1999   Summary Result of Assembly Elections 2022, 2017, 2012, 2007, 2002, 1996, 1993, 1991, 1989, 1985, 1980, 1977, 1974, 1969, 1967, 1962 and 1957	32-57
	<b>Polling Station Level Election Results</b>	
7	Name and Number of Polling Station 2022, 2019, 2017, 2014, 2012 and 2009   Polling Station-wise Electors, Voters & Voters Turnout 2022, 2019, 2017, 2014, 2012 and 2009   Polling Station wise Elections Results 2022, 2019, 2017, 2014, 2012 and 2009	58-274
8	<b>Panchayat and Local Bodies Election Results</b> Panchayat Result 2015   Urban Local Bodies Result 2012	275-295
	<b>Share of Assembly Constituency</b>	
9	Share of Assembly Constituency - (Vidhan Sabha) in State, District and Parliamentary Constituency - (Lok Sabha)	296
	<b>Socio-Economic Amenities (2011)</b>	
10	Access to Administrative Units   Agricultural, Manufacturing and Industrial Commodities   Demographic Indicators   Education   Health & Manpower   Drinking Water Supply   Sanitation   Entertainment and Recreations Infrastructure   Power   Food Allocation Distribution and Marketing of Agriculture Commodities Infrastructure   Transport and Road Infrastructure   Communication   Banking and Financial Services   Land Use   Irrigation Source	298-312
11	<b>Abbreviation &amp; Sources</b>	313-316
12	<b>Disclaimer</b>	317



## Location & Political Map



## Administrative Setup

### List of Village Panchayat & Intermediate Panchayat (Block) Name - 2011

Village Name	Village Panchayat Name	Intermediate Panchayat Name
Advuri	Adwari	Sakran
Agarpur	Kakramau	Parsendi
Ahamadabad	Ahmdabad	Behta
Akabarpur	Akbarpur	Laharpur
Akabarpur	Akbarpur	Behta
Amaura Banai Rama	Amoura Banai Ram	Parsendi
Amora Moti Singh	Amoura Moti Singh	Parsendi
Andesh Nagar	Neria Persia	Laharpur
Angarasi	Agrasi	Parsendi
Ania Kalan	Anipakala	Laharpur
Aorangabad	Aurangabad	Behta
Aureeshahpur	Auri Shahpur	Behta
Babhnapur	Talpur	Parsendi
Badariya	Basantpur	Behta
Bakar Nagar	Talbagiya	Laharpur
Bamhaura	Basantpur	Behta
Bankat	Dingurapur	Laharpur
Barchhata	Ramuwapur	Behta
Bariari	Pyrapur	Sakran
Basanteepur	Basantipur	Laharpur
Basantpur	Basantpur	Behta
Behta Pakori	Behata Pakauri	Behta
Belva	Bohara	Sakran
Benisarai	Benisarai	Laharpur
Bhanpur	Chandibhanpur	Behta
Bhanpur Malhapur	Manpur Mallapur	Behta
Bhawanipur	Bhawanipur	Behta
Bhelavan	Mailawan	Laharpur
Bhithia	Behata	Behta

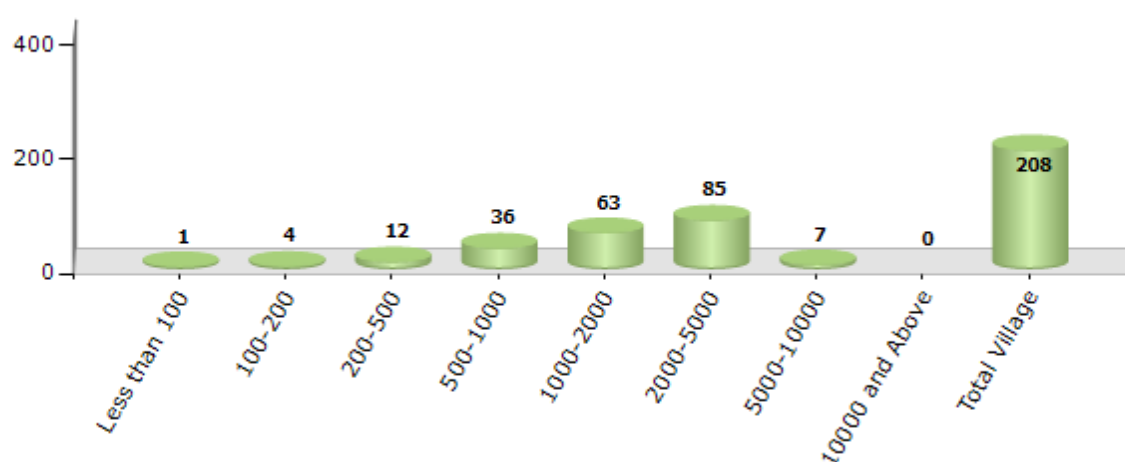
Contd....

## Demographics

### Number of Villages by Population Size - 2011

Less than 100	100-200	200-500	500-1000	1000-2000	2000-5000	5000-10000	10000 and Above	Total Village
1	4	12	36	63	85	7	0	208

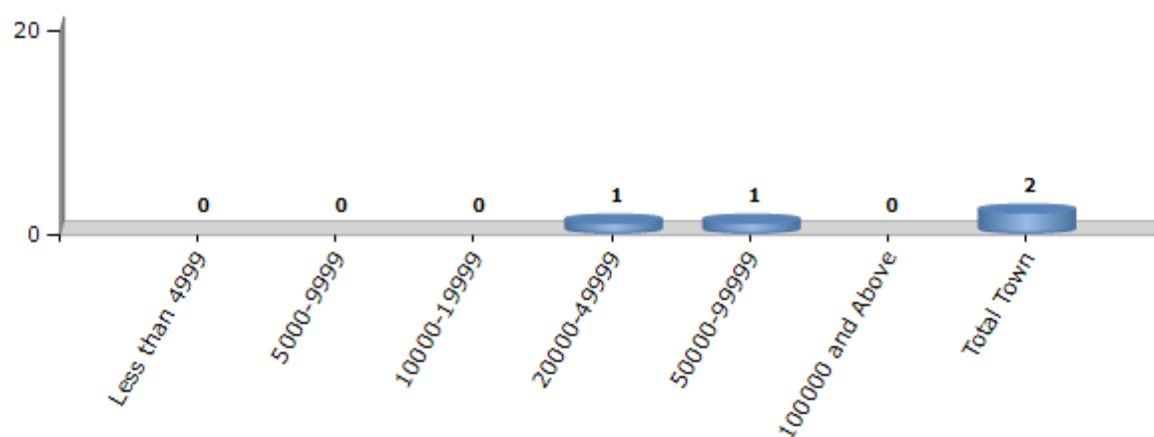
Number of Villages by Population Size - 2011



### Number of Towns by Population Size - 2011

Less than 4999	5000-9999	10000-19999	20000-49999	50000-99999	100000 and Above	Total Town
0	0	0	1	1	0	2

Number of Towns by Population Size - 2011

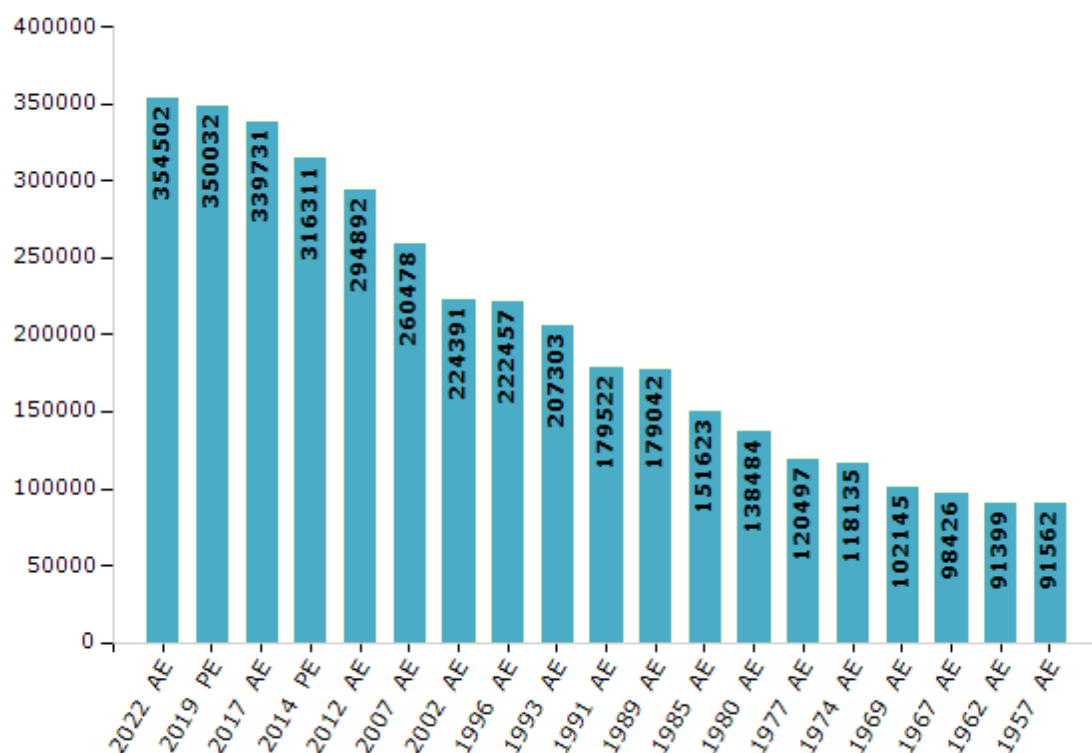


## Electoral Features

### Electors by Male & Female

Year	Male	Female	Others	Total	Year	Male	Female	Others	Total
2022 AE	187635	166830	37	354502	1991 AE	98736	80786	-	179522
2019 PE	185438	164576	18	350032	1989 AE	108230	70812	-	179042
2017 AE	181179	158534	18	339731	1985 AE	90974	60649	-	151623
2014 PE	170850	145449	12	316311	1980 AE	83091	55393	-	138484
2012 AE	158519	136364	9	294892	1977 AE	72258	48239	-	120497
2009 PE	-	-	-	-	1974 AE	64980	53155	-	118135
2007 AE	139429	121049	-	260478	1969 AE	52324	49821	-	102145
2004 PE	-	-	-	-	1967 AE	-	-	-	98426
2002 AE	123415	100976	-	224391	1962 AE	-	-	-	91399
1999 PE	-	-	-	-	1957 AE	-	-	-	91562
1996 AE	122352	100105	-	222457	1952 AE	-	-	-	-
1993 AE	113283	94020	-	207303					

Number of Electors



**Note :** AE : Assembly Election, PE : Assembly Segment of Parliamentary Election

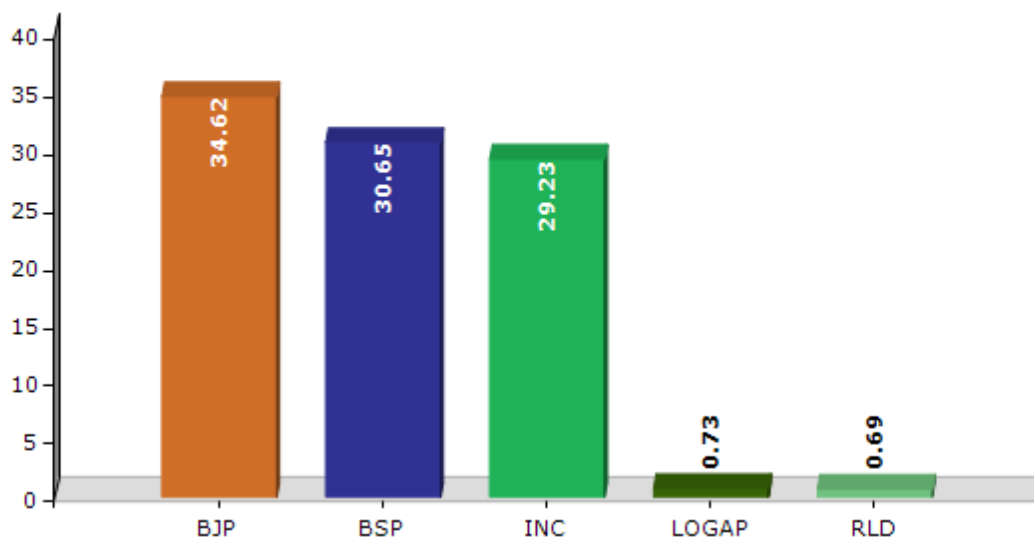


## Historical Summary Election Results

### Summary Result of Assembly Election - 2017

Candidate Name	Party	Votes	Votes %
Suneel Verma	BJP	79467	34.62
Mo. Jasmeer Ansari	BSP	70349	30.65
Anil Kumar Verma	INC	67102	29.23
Neeraj Kumar Verma	LOGAP	1682	0.73
Rajkumar	RLD	1580	0.69
Sundari Devi	IND	1299	0.57
Vinod Kumar	IND	1100	0.48
Ramsanehi	IND	1038	0.45
Maiku Lal	SDU	927	0.4
Suresh Chandra	ASAP	698	0.3
Rajesh Kumar Rathour	BSRD	496	0.22
Rakesh Kumar	IND	493	0.21
Mantoona	IND	463	0.2
	NOTA	2861	1.25

Votes Percentage of Top Parties - 2017



## Polling Station Level Election Results

### Number and Name of Polling Stations (PS) (2022)

Number of Polling Stations	Name of Polling Stations	Number of Polling Stations	Name of Polling Stations
1	P.S.Raipurganj R.No. 1	22	Misbahul Uloom Nakkachitola R.N.4
2	P.S.Raipurganj R.No. 2	23	P.S.Mahjidiya H/O Tadasalar R.N. 1
3	P.S.Bhavanipur R.N. 1	24	Panchayat Ghar Topkhana H/O Prahladpur R.N. 1
4	P.S.Kultajpur R.N. 1	25	Madarsa Islamiya School Anwarul Kuran Chikkitola R.No. 1
5	J.H.S.Lachcchannagar R. No 1	26	Madarsa Islamiya School Anwarul Kuran Chikkitola R.No. 2
6	Jhs Lachcchannagar R. No 2	27	Islamiya School R.N. 1 Gandhinagar
7	Jhs Lachcchannagar R. No 3	28	Islamiya School R.N. 2 Gandhinagar
8	P.S.Badayu Tola R. No. 1	29	Islamiya School R.N. 3 Gandhinagar
9	P.S.Badayu Tola R. No. 2	30	Islamiya School R.N. 4 Gandhinagar
10	Kanya U.P.S Tandasalar R.No. 1	31	G.G.I.C. Thatheritola R.No. 1
11	P.S.Badayu Tola R. No. 3	32	G.G.I.C. Thatheritola R.No. 2
12	P.S.Badayu Tola R. No. 4	33	G.G.I.C. Thatheritola R.No. 3
13	Kanya U.P.S Tandasalar R.No.2	34	Nagar Palika Office Gandhinagar R. No 1
14	P.S. Shekhtola Tadasalar R.No. 1	35	Nagar Palika Office Gandhinagar R. No 2
15	P.S. Shekhtola Tadasalar R.No. 2	36	Nagar Palika Office Gandhinagar R. No 3
16	P.S. Shekhtola Tadasalar R.No. 3	37	Nagar Palika Meeting Hall Gandhinagar
17	Kanya U.P.S.Tadasala R.N.3	38	Madarsa Islamiya School Anwarul Kuran Chikkitola R.No. 3
18	Kanya U.P.S.Tadasalar R.N.4	39	Madarsa Islamiya School Anwarul Kuran Chikkitola R.No. 4
19	Misbahul Uloom Nakkachitola R.N.1	40	Karyalay Vikas Khand Laharpur Gannitola R.N. 1
20	Misbahul Uloom Nakkachitola R.N.2	41	Karyalalay Vikas Khand Gannitola Laharpur R.N. 2
21	Misbahul Uloom 1 Nakkachitola R.N.3	42	Karyalalay Vikas Khand Gannitola Laharpur R.N. 3

Contd....

## Polling Station Level Election Results

### Polling Station-wise Votes Secured by Overall Top Five Parties in Laharpur Assembly in Assembly Election (AE) under Sitapur Parliamentary Constituency in Uttar Pradesh (2022)

Number of Polling Station	Winner - Anil Kumar Verma (SP)	Runner-up - Suneel Verma (BJP)	3rd - Mo. Junaid Ansari (BSP)	4th - Santosh Kumar Saxena (AAP)	5th - Anupama Dwivedi (INC)	NOTA	Other	Total Votes Secured
36	460	11	9	0	1	0	0	481
37	489	4	4	0	0	5	0	502
38	547	22	4	0	1	1	0	575
39	507	60	12	1	2	2	4	588
40	338	71	7	0	5	5	3	429
41	404	85	13	1	2	4	1	510
42	222	50	2	0	1	1	0	276
43	230	181	4	0	5	3	4	427
44	344	47	5	0	1	2	2	401
45	145	248	0	2	1	4	2	402
46	376	62	3	0	0	0	2	443
47	217	145	6	2	4	1	1	376
48	371	7	11	0	0	0	1	390
49	614	4	0	0	0	5	2	625
50	97	418	11	5	7	3	0	541
51	109	180	2	4	4	1	0	300
52	45	261	1	1	0	1	0	309
53	354	243	1	0	1	1	2	602
54	492	104	3	1	6	7	6	619
55	482	63	1	4	7	1	2	560
56	65	466	9	9	4	2	3	558
57	273	171	2	3	3	4	2	458
58	450	168	6	3	5	4	3	639
59	447	181	13	3	4	1	0	649
60	185	166	93	5	4	8	6	467
61	460	61	34	1	2	2	3	563
62	554	126	19	0	2	3	4	708
63	541	19	7	2	1	2	1	573
64	314	29	4	0	1	2	1	351
65	632	69	5	0	1	1	1	709
66	544	120	11	2	0	1	1	679
67	582	42	6	0	2	3	0	635
68	483	11	2	0	1	6	1	504
69	448	10	19	0	1	1	1	480
70	504	28	17	0	3	2	1	555

Contd....

## Polling Station Level Election Results

**Winner, Runner-up and 3rd Party Position & Winning Margin According to Polling Stations in Laharpur Assembly in Assembly Election (AE) under Sitapur Parliamentary Constituency in Uttar Pradesh (2022)**

Polling Station Number	Winner Party	Winner Votes (%)	Runner-up Party	Runner-up Votes (%)	Winning Margin Votes (%)	Third Party	Third Party Votes (%)	Other Votes (%)
71	SP	544 (94.77)	BSP	25 (4.36)	519 (90.41)	BJP	2 (0.35)	3 (0.52)
72	BJP	225 (43.35)	BSP	175 (33.72)	50 (9.63)	SP	106 (20.42)	13 (2.5)
73	BJP	277 (66.75)	SP	85 (20.48)	192 (46.27)	BSP	32 (7.71)	21 (5.06)
74	SP	334 (59.75)	BJP	206 (36.85)	128 (22.9)	BSP	6 (1.07)	13 (2.33)
75	BJP	299 (62.82)	SP	154 (32.35)	145 (30.47)	BSP	9 (1.89)	14 (2.94)
76	BJP	242 (51.05)	SP	198 (41.77)	44 (9.28)	BSP	24 (5.06)	10 (2.11)
77	BJP	342 (44.59)	SP	335 (43.68)	7 (0.91)	BSP	69 (9)	21 (2.74)
78	BJP	267 (54.49)	SP	121 (24.69)	146 (29.8)	BSP	86 (17.55)	16 (3.27)
79	SP	335 (55.19)	BJP	204 (33.61)	131 (21.58)	BSP	54 (8.9)	14 (2.31)
80	BJP	225 (39.54)	SP	217 (38.14)	8 (1.4)	BSP	116 (20.39)	11 (1.93)
81	BJP	419 (52.51)	SP	306 (38.35)	113 (14.16)	BSP	52 (6.52)	21 (2.63)
82	BJP	212 (43.35)	SP	199 (40.7)	13 (2.65)	BSP	55 (11.25)	23 (4.7)
83	SP	303 (54.89)	BJP	213 (38.59)	90 (16.3)	BSP	22 (3.99)	14 (2.54)
84	SP	382 (47.04)	BJP	370 (45.57)	12 (1.47)	BSP	41 (5.05)	19 (2.34)
85	BJP	426 (51.57)	SP	357 (43.22)	69 (8.35)	BSP	27 (3.27)	16 (1.94)
86	BJP	261 (72.91)	SP	84 (23.46)	177 (49.45)	BSP	5 (1.4)	8 (2.23)
87	BJP	281 (48.12)	SP	235 (40.24)	46 (7.88)	BSP	59 (10.1)	9 (1.54)
88	BJP	471 (65.06)	SP	209 (28.87)	262 (36.19)	BSP	12 (1.66)	32 (4.42)
89	BJP	187 (46.06)	SP	174 (42.86)	13 (3.2)	BSP	33 (8.13)	12 (2.96)
90	SP	336 (71.95)	BJP	91 (19.49)	245 (52.46)	BSP	31 (6.64)	9 (1.93)
91	BJP	220 (52.63)	SP	136 (32.54)	84 (20.09)	BSP	46 (11)	16 (3.83)
92	SP	388 (54.57)	BJP	285 (40.08)	103 (14.49)	BSP	22 (3.09)	16 (2.25)
93	SP	401 (63.65)	BJP	207 (32.86)	194 (30.79)	BSP	12 (1.9)	10 (1.59)
94	SP	449 (66.82)	BJP	203 (30.21)	246 (36.61)	BSP	6 (0.89)	14 (2.08)
95	BJP	101 (41.74)	SP	100 (41.32)	1 (0.42)	BSP	30 (12.4)	11 (4.55)
96	SP	263 (54.12)	BJP	185 (38.07)	78 (16.05)	BSP	35 (7.2)	3 (0.62)
97	BJP	128 (34.88)	SP	118 (32.15)	10 (2.73)	BSP	109 (29.7)	12 (3.27)
98	SP	350 (60.14)	BJP	162 (27.84)	188 (32.3)	BSP	59 (10.14)	11 (1.89)
99	BJP	324 (48.87)	SP	293 (44.19)	31 (4.68)	BSP	33 (4.98)	13 (1.96)
100	BJP	350 (49.3)	SP	332 (46.76)	18 (2.54)	BSP	11 (1.55)	17 (2.39)
101	BJP	377 (55.52)	SP	217 (31.96)	160 (23.56)	BSP	49 (7.22)	36 (5.3)
102	BJP	374 (51.66)	SP	290 (40.06)	84 (11.6)	BSP	32 (4.42)	28 (3.87)
103	BJP	400 (55.71)	SP	283 (39.42)	117 (16.29)	BSP	17 (2.37)	18 (2.51)
104	SP	154 (50.49)	BJP	143 (46.89)	11 (3.6)	AAP	4 (1.31)	4 (1.31)
105	SP	654 (82.06)	BJP	113 (14.18)	541 (67.88)	BSP	12 (1.51)	18 (2.26)

Contd....

## Socio-Economic Amenities - Rural

### Access to Education Facilities

Particulars	Number of Villages (% of Population)				
	Available	Not Available	If Not Available (Distance of Nearest Facility)		
			A	B	C
Govt. Primary School	166 (87)	42 (13)	15 (2)	0 (0)	0 (0)
Private Primary School	22 (18)	186 (82)	1 (0)	1 (0)	0 (0)
Govt. Middle School	100 (58)	108 (42)	42 (12)	12 (6)	0 (0)
Private Middle School	9 (9)	199 (91)	8 (2)	6 (2)	0 (0)
Govt. Secondary School	24 (12)	184 (88)	33 (10)	49 (26)	12 (6)
Private Secondary School	4 (5)	204 (95)	25 (10)	21 (9)	0 (0)
Govt. Senior Secondary School	18 (8)	190 (92)	33 (11)	47 (25)	13 (7)
Private Senior Secondary School	2 (2)	206 (98)	23 (10)	25 (13)	1 (1)
Govt. Arts and Science Degree College	5 (3)	203 (97)	7 (4)	16 (7)	33 (18)
Private Arts and Science Degree College	3 (3)	205 (97)	28 (9)	27 (14)	28 (14)
Govt. Engineering College	0 (0)	208 (100)	2 (2)	4 (2)	78 (38)
Private Engineering College	0 (0)	208 (100)	2 (0)	0 (0)	45 (22)
Govt. Medicine College	0 (0)	208 (100)	3 (2)	16 (6)	74 (38)
Private Medicine College	0 (0)	208 (100)	0 (0)	0 (0)	8 (5)
Govt. Management Institute	0 (0)	208 (100)	2 (0)	7 (3)	71 (36)
Private Management Institute	0 (0)	208 (100)	0 (0)	0 (0)	33 (15)
Govt. Polytechnic	1 (0)	207 (100)	0 (0)	0 (0)	155 (71)
Private Polytechnic	0 (0)	208 (100)	0 (0)	0 (0)	4 (4)
Govt. Vocational Training School/ITI	0 (0)	208 (100)	0 (0)	2 (1)	154 (72)
Private Vocational Training School/ITI	0 (0)	208 (100)	0 (0)	0 (0)	0 (0)
Govt. Non Formal Training Centre	40 (20)	168 (80)	2 (2)	0 (0)	52 (24)
Private Non Formal Training Centre	0 (0)	208 (100)	0 (0)	0 (0)	0 (0)
Govt. School For Disabled	0 (0)	208 (100)	2 (0)	7 (3)	100 (51)
Private School For Disabled	0 (0)	208 (100)	0 (0)	0 (0)	0 (0)
Government Others	0 (0)	208 (100)	0 (0)	0 (0)	0 (0)
Private Others	0 (0)	208 (100)	0 (0)	0 (0)	0 (0)

Note : Distance A : Less than 5 km; B : Between 5-10 km; C : 10+ km.; Source : Data Analysis is based on 2011 Census.

## DISCLAIMER

The Terms of Use and Disclaimer of Datanet India Private Limited (hereinafter referred to as "Datanet") for use of this analysis report of **Laharpur Assembly Constituency (Laharpur Vidhan Sabha)** :-

1. **Assembly Factbook™** is a Registered Trade Mark owned by Datanet.
2. All the maps are sketched and graphical representation only and have not been drawn to the scale and also not to represent the actual geographical area or boundary of the unit.
3. The data for the aforesaid analysis is based on authentic sources and has been culled from the various publications of Census, CSO and NSSO for district and block level data, various central and state government departments, Central & State Elections Commissions and the concerned Returning Officers' releases, Electoral Rolls, Election results and allied publications, internal assessment, surveys, estimates and analysis. Therefore, certain adjustment of data at micro level may have been done to arrive closer to the macro data.
4. Data have been provided on an "As Is" and "As AVAILABLE" basis
5. The colours shown in the maps or diagram and charts of a particular party, alliance or AC are indicative and do not represent them.
6. This publication which includes maps, sheets, graphs and data would be the property under copyright of Datanet only. The user may use these for its internal study, analysis and research purposes. It's public display, re-selling or any commercial uses by the user are not allowed.
7. Datanet has taken due care and caution in compilation and processing of data and allied information, but does not guarantee the accuracy, adequacy or completeness of any information/analysis and will be not responsible for any errors or omissions or for the results obtained from the use of such information/analysis.
8. All the contents for the publication have been culled from various authentic sources and Datanet reasonably believes such sources to be reliable, but does not make any representations, express or implied as to the accuracy or fitness of use of such information. The information or contents of the information/analysis do not constitute advice and should not be relied upon in making (or refraining from making) any decision. Any reliance placed upon the information provided by Datanet is the sole responsibility and strictly at the user's risk.
9. In no event will Datanet be liable for any damages (including, without limitation, damages for loss of business projects, or loss of profits) arising in contract, tort or otherwise from the use of or inability to use any of its contents, or from any action taken (or refrained from being taken) as a result of using the analysis or any of its contents. Datanet its directors, owners, editors, officials, employees, distributor and agents or any associate will not be liable for any errors in the information contained or any consequences arising from the use of the contents of the provided information/analysis.
10. If any provision of these terms and conditions is held invalid or illegal or unenforceable for any reason by any court of competent jurisdiction, such provision shall be severed and the remainder of provisions of the terms and conditions shall continue in full force and effect as if the Term of Use had been executed with the invalid, illegal or unenforceable provision eliminated.
11. If there are any discrepancies in the information provided, please bring it to attention of Datanet for suitable rectification measures.



**Buy Online This Complete Book At**  
**Datanet India eBooks Store**

[www.indiastatpublications.com](http://www.indiastatpublications.com)

or go directly at

[http://www.indiastatpublications.com/  
Assembly\\_factbook/Uttar Pradesh/Sitapur/ Laharpur](http://www.indiastatpublications.com/Assembly_factbook/Uttar%20Pradesh/Sitapur/Laharpur)



**i** indiastat**elections**

ISBN : 978-93-5905-802-3



9 789359 058023