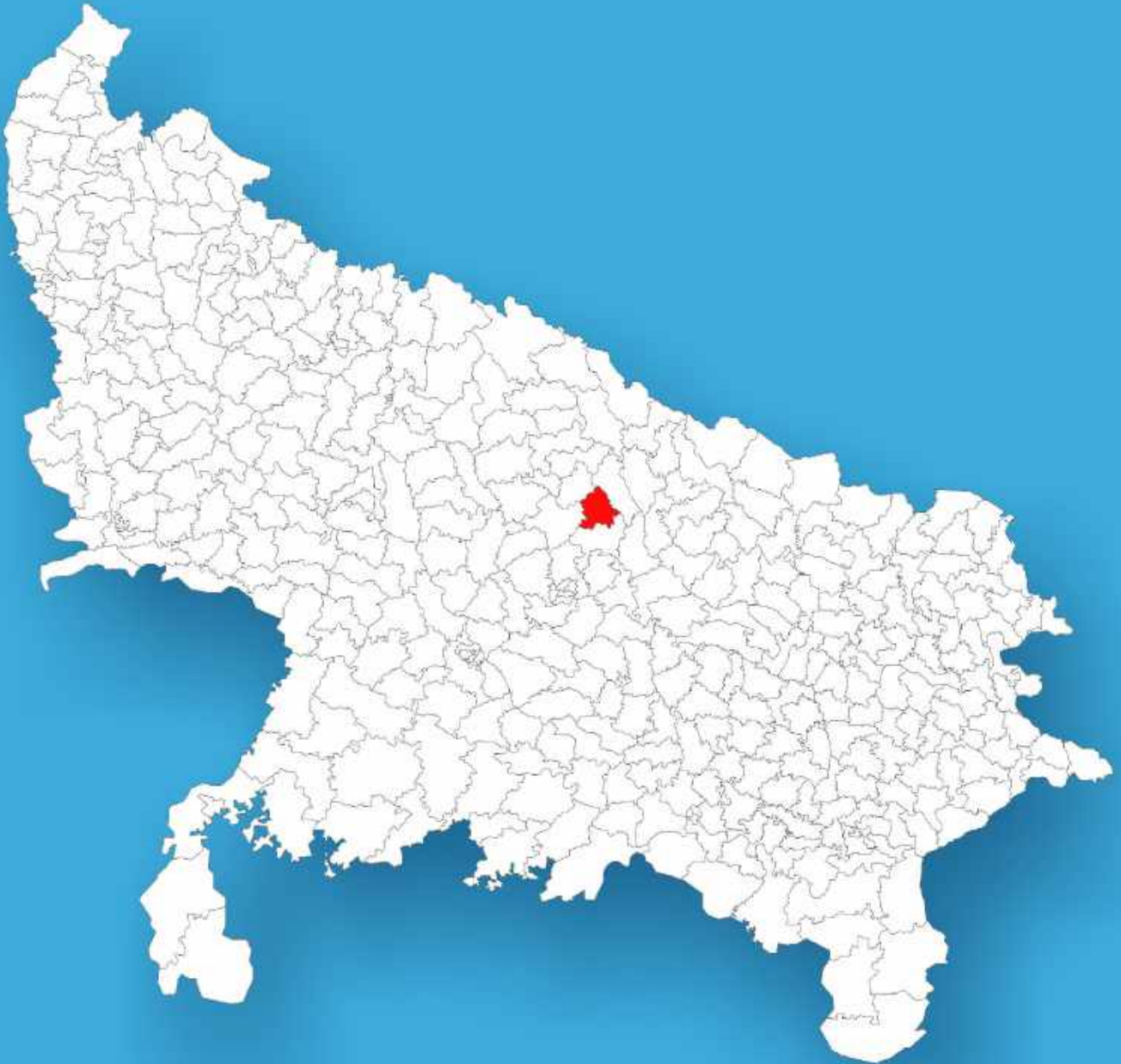




Uttar Pradesh

Assembly Factbook™

Mahmoodabad Assembly Constituency



Key Electoral Data of Mahmoodabad
Assembly Constituency (Vidhan Sabha)

Uttar Pradesh
Assembly FactbookTM
Mahmoodabad Assembly Constituency



Mahmoodabad Vidhan Sabha

Editor & Director

Dr. R.K. Thukral

Research Editor

Dr. Shafeeq Rahman

**Compiled, Researched and Published by
Datanet India Pvt. Ltd.**

D-100, 1st Floor,

Okhla Industrial Area, Phase-I,

New Delhi- 110020.

Ph.: 91-11- 43580781-84

Email : support@indiastatpublications.com

Website : www.indiastatelections.com

Online Book Store :

www.indiastatpublications.com

Report No. : AFB/UP-151-0125

ISBN : 978-93-5822-155-8

First Edition : January, 2018

Eighth Updated Edition : January, 2025

Price : Rs.11500/-

US\$ 310

© Datanet India Pvt. Ltd.

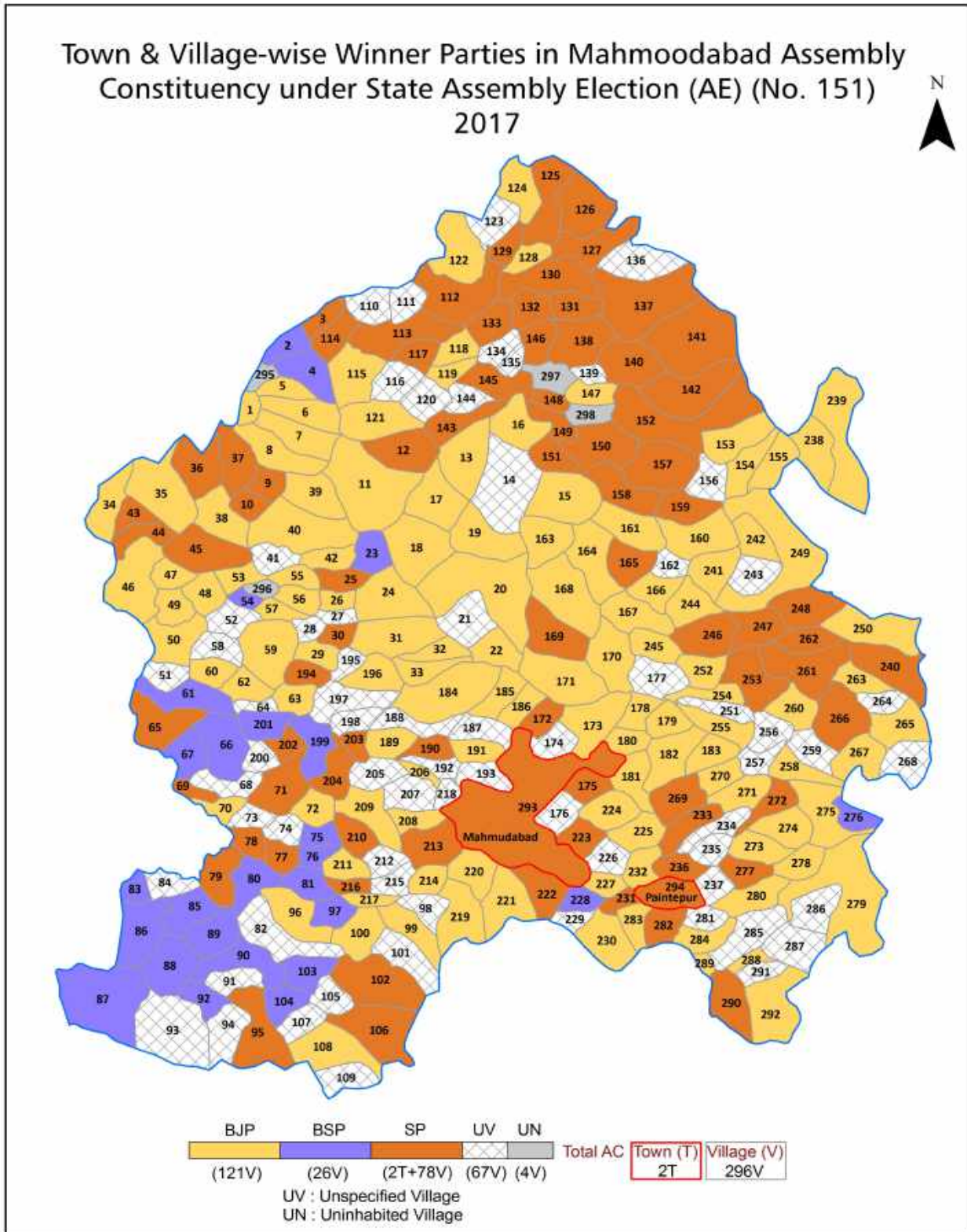
All rights reserved. No part of this book may be reproduced, stored in a retrieval system or transmitted in any form or by any means, mechanical photocopying, photographing, scanning, recording or otherwise without the prior written permission of the publisher. Please refer to Disclaimer at page no. 312 for the use of this publication.

Printed in India

Contents

No.	Particulars	Page No.
	Introduction	
1	Assembly Constituency - (Vidhan Sabha) at a Glance Features of Assembly as per Delimitation Commission of India (2008)	1-2
	Location and Political Maps	
2	Location Map Boundaries of Assembly Constituency - (Vidhan Sabha) in District Boundaries of Assembly Constituency under Parliamentary Constituency - (Lok Sabha) Town & Village-wise Winner Parties-2024, 2022, 2019, 2017, 2014, 2012 and 2009	3-11
	Administrative Setup (2011)	
3	District Sub-district Towns Villages Inhabited Villages Uninhabited Villages Village Panchayat Intermediate Panchayat	12-27
	Demographics (2011)	
4	Population Households Rural/Urban Population Towns and Villages by Population Size Sex Ratio (Total & 0-6 Years) Religious Population Social Population Literacy Rate	28-29
	Electoral Features	
5	Important Dates of Last Elections Held Electors by Gender Service Electors Voters Voters Turnout Polling Stations & Average Number of Electors per Polling Station Electors by Age Group Present Elected Representatives	30-35
	Historical Summary Election Results	
6	Vote Share of Major Parties Winning Margin (Number & Percentage) Polarity of Parties Summary Result of Assembly Segment of Parliamentary Election 2024, 2019, 2014, 2009, 2004 and 1999 Summary Result of Assembly Elections 2022, 2017, 2012, 2007, 2002, 1996, 1993, 1991, 1989, 1985, 1980, 1977, 1974, 1969, 1967 and 1962	36-61
	Polling Station Level Election Results	
7	Name and Number of Polling Station 2024, 2022, 2019, 2017, 2014, 2012 and 2009 Polling Station-wise Electors, Voters & Voters Turnout 2024, 2022, 2019, 2017, 2014, 2012 and 2009 Polling Station wise Elections Results 2024, 2022, 2019, 2017, 2014, 2012 and 2009	62-269
	Panchayat and Local Bodies Election Results	
8	Panchayat Result 2015 Urban Local Bodies Result 2012	270-290
	Share of Assembly Constituency	
9	Share of Assembly Constituency - (Vidhan Sabha) in State, District and Parliamentary Constituency - (Lok Sabha)	291
	Socio-Economic Amenities (2011)	
10	Access to Administrative Units Agricultural, Manufacturing and Industrial Commodities Demographic Indicators Education Health & Manpower Drinking Water Supply Sanitation Entertainment and Recreations Infrastructure Power Food Allocation Distribution and Marketing of Agriculture Commodities Infrastructure Transport and Road Infrastructure Communication Banking and Financial Services Land Use Irrigation Source	293-307
11	Abbreviation & Sources	308-311
12	Disclaimer	312

Location & Political Map



Administrative Setup

List of Village Panchayat & Intermediate Panchayat (Block) Name - 2011

Village Name	Village Panchayat Name	Intermediate Panchayat Name
Abdullapur	Gulrammau	Mahmudabad
Afsaria Husainpur	Asharifi	Pahala
Agaiya	Agaya	Mahmudabad
Ahibanpur	Ahibaranpur	Mahmudabad
Aibapur	Saraiya Chalakipur	Mahmudabad
Akbapur	Akabarpur	Pahala
Alampur	Alampur	Rampur Mathura
Ambapur	Usmanpur	Mahmudabad
Angethua	Angethuwa	Mahmudabad
Asharafpur Raja Saheb	Husainpur Khani	Pahala
Ashrafpur	Asharaf Pur	Pahala
Babupur	Babupur	Mahmudabad
Badhaiya Dih	Korauli	Pahala
Baghain	Baghaien	Mahmudabad
Baghhilapur	Sukai	Mahmudabad
Bahadurpur	Mehramau	Pahala
Baholal Nagar	Bahlolnagar	Rampur Mathura
Bajehra	Baghera	Pahala
Bajwapur	Firojpur	Pahala
Bakar Nagar	Bakarnagar	Rampur Mathura
Bakhari	Chandpur Faridpur	Rampur Mathura
Bakhari Kala	Neewa Dehra	Mahmudabad
Bakhari Khurd	Neewadehra	Mahmudabad
Bakhuan	Bakoha	Mahmudabad
Balsinghpur	Balsinghpur	Pahala
Bambhaura	Madaripur	Mahmudabad
Bambhouri	Bhambahuri	Pahala
Banbirpur	Banbeerpur	Mahmudabad
Banehra Birbal	Banehara	Pahala

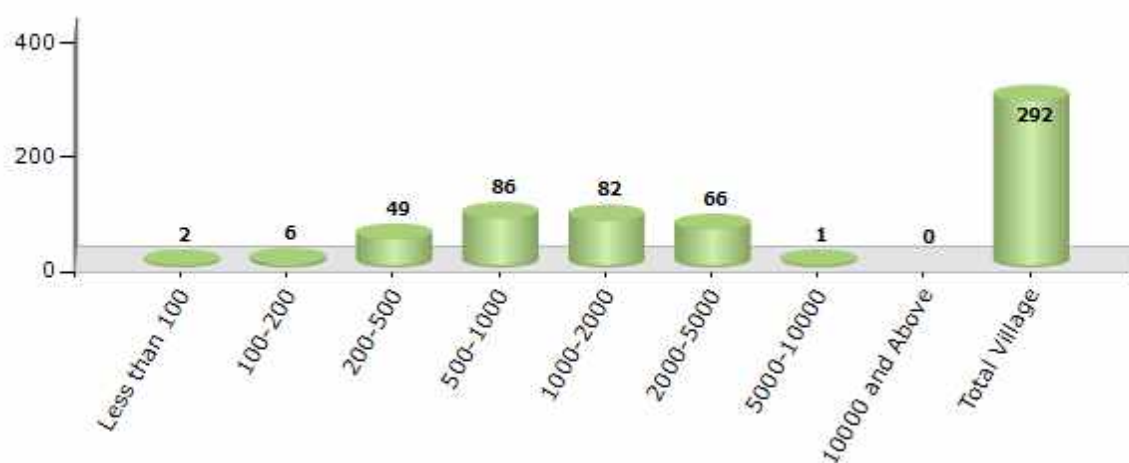
Contd....

Demographics

Number of Villages by Population Size - 2011

Less than 100	100-200	200-500	500-1000	1000-2000	2000-5000	5000-10000	10000 and Above	Total Village
2	6	49	86	82	66	1	0	292

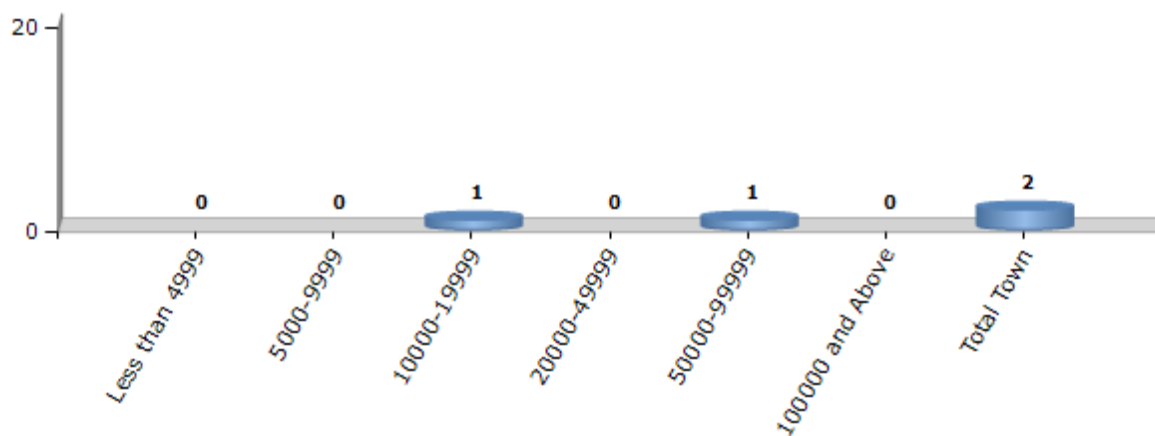
Number of Villages by Population Size - 2011



Number of Towns by Population Size - 2011

Less than 4999	5000-9999	10000-19999	20000-49999	50000-99999	100000 and Above	Total Town
0	0	1	0	1	0	2

Number of Towns by Population Size - 2011

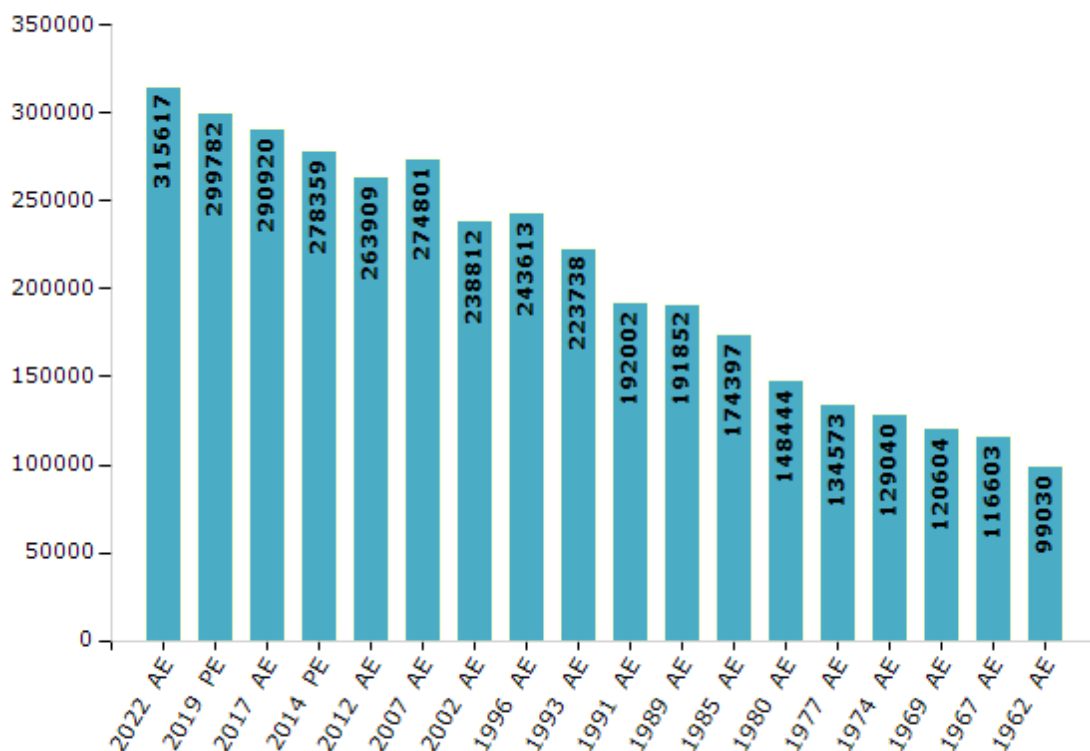


Electoral Features

Electors by Male & Female

Year	Male	Female	Others	Total	Year	Male	Female	Others	Total
2022 AE	168352	147259	6	315617	1991 AE	118130	73872	-	192002
2019 PE	161791	137987	4	299782	1989 AE	115235	76617	-	191852
2017 AE	158064	132853	3	290920	1985 AE	104637	69760	-	174397
2014 PE	152790	125564	5	278359	1980 AE	89067	59377	-	148444
2012 AE	144452	119451	6	263909	1977 AE	80738	53835	-	134573
2009 PE	-	-	-	-	1974 AE	70981	58059	-	129040
2007 AE	149033	125768	-	274801	1969 AE	62247	58357	-	120604
2004 PE	-	-	-	-	1967 AE	-	-	-	116603
2002 AE	131348	107464	-	238812	1962 AE	-	-	-	99030
1999 PE	-	-	-	-	1957 AE	-	-	-	-
1996 AE	133987	109626	-	243613	1952 AE	-	-	-	-
1993 AE	137737	86001	-	223738					

Number of Electors



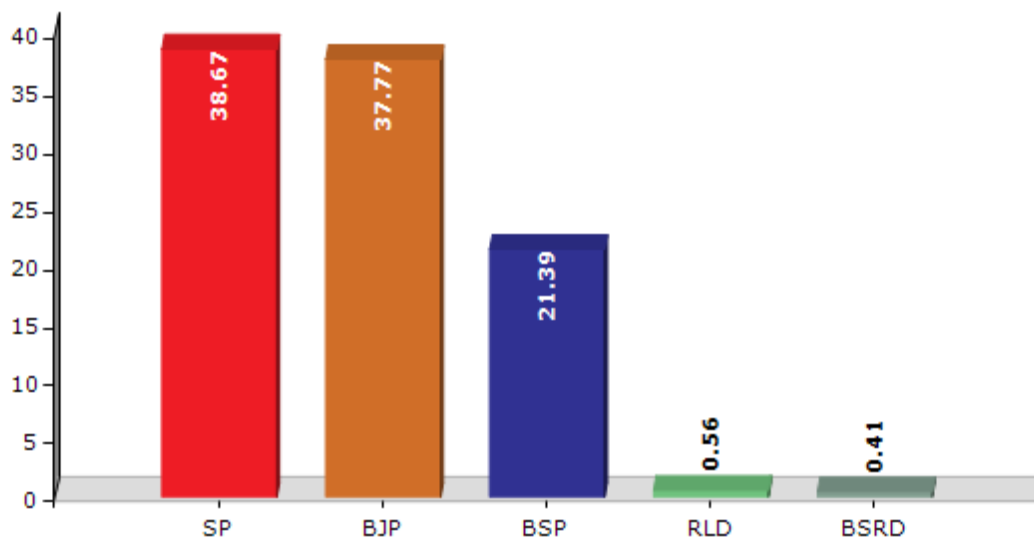
Note : AE : Assembly Election, PE : Assembly Segment of Parliamentary Election

Historical Summary Election Results

Summary Result of Assembly Election - 2017

Candidate Name	Party	Votes	Votes %
Narendra Singh Verma	SP	81469	38.67
Asha Maurya	BJP	79563	37.77
Pradyumn Verma	BSP	45050	21.39
Bhola Nath Verma	RLD	1175	0.56
Ramesh Chandra	BSRD	857	0.41
Gyan Sagar Gupta	IND	650	0.31
	NOTA	1896	0.9

Votes Percentage of Top Parties - 2017



Polling Station Level Election Results

Number and Name of Polling Stations (PS) (2022)

Number of Polling Stations	Name of Polling Stations	Number of Polling Stations	Name of Polling Stations
1	J.H.S Ghaila	22	Shree Puttu Lal J.H.S. Mushaidabad R.No. 2
2	P.S. Mubarkpur H/O Ghaila	23	P.S. Akbapur
3	P.S. Hirapur	24	P. Bhavan Gaddipur
4	P.S.Khetmani R.No. 1	25	P.S. Husainpur
5	P.S.Khetmani R.No. 2	26	J.H.S. Mahariya
6	P.S. Balsinghpur	27	P.S. Trilokpur
7	Gram Sachivalya Mumtajpur	28	P.S. Saddapur R.No. 1
8	P.S. Paraparsadipur	29	P.S. Saddapur R.No. 2
9	P.S. Thatheriya	30	P.S. Pahadhapur R.No. 1
10	P.S. Bhagavan?Tpur R.No. 1	31	P.S. Pahadhapur R.No. 2
11	P.S. Bhagavan?Tpur R.No. 2	32	P.S. Shivrukhkalan R.No. 1
12	P.S. Belhari	33	P.S. Shivrukhkalan R.No. 2
13	P.S. Isha?Varvara R.No. 1	34	P.S. Inayatpur
14	P.S. Isha?Varvara R.No. 2	35	P.Bhavan Gangela
15	P.S. Saraiyanmahipat Singh R.No. 1	36	P.S. Khama?Hriya
16	P.S. Saraiyanmahipat Singh R.No. 2	37	J.H.S. Sul?Tanapur R.No. 1
17	P.S. Umarahar	38	J.H.S. Sul?Tanapur R.No. 2
18	P.S. Kanchanpur Mahriya	39	P.S. Bhudhkudha R.No. 1
19	P.S. Benimadhavpur H/O Kanchanpur Mahariya	40	P.S. Bhudhkudha R.No. 2
20	P.S. Jasaman?Da	41	P.S. Bhudhkudha R.No. 3
21	Shree Puttu Lal J.H.S. Mushaidabad R.No. 1	42	P.S. Tamanapur

Contd....

Polling Station Level Election Results

Polling Station-wise Votes Secured by Overall Top Five Parties in Mahmoodabad Assembly in Assembly Election (AE) under Sitapur Parliamentary Constituency in Uttar Pradesh (2022)

Number of Polling Station	Winner - Asha Maurya (BJP)	Runner-up - Narendra Singh Verma (SP)	3rd - Meesam Ammar Rizvi (BSP)	4th - Usha Verma (INC)	5th - Deep Kumar (IND)	NOTA	Other	Total Votes Secured
36	343	376	99	7	5	4	8	842
37	130	188	57	4	3	4	7	393
38	291	205	102	3	3	4	7	615
39	241	170	4	1	0	2	2	420
40	224	235	14	6	1	5	1	486
41	148	49	1	1	1	2	2	204
42	239	113	50	3	2	3	1	411
43	336	299	75	3	4	3	4	724
44	188	131	75	1	1	3	2	401
45	194	245	26	2	0	3	4	474
46	191	230	35	4	0	4	5	469
47	360	410	145	4	1	2	4	926
48	195	171	39	2	1	1	2	411
49	237	251	82	4	2	1	8	585
50	226	346	95	7	3	5	2	684
51	177	201	61	4	0	3	6	452
52	200	72	58	1	0	0	2	333
53	166	415	94	7	0	7	11	700
54	151	84	8	6	0	2	1	252
55	205	245	18	4	1	3	2	478
56	165	81	17	2	0	3	2	270
57	219	70	89	3	2	1	1	385
58	303	141	43	6	1	3	2	499
59	202	130	29	5	1	1	1	369
60	254	242	29	5	4	4	9	547
61	130	278	122	1	3	1	6	541
62	357	233	39	13	1	5	3	651
63	131	149	163	3	1	3	5	455
64	211	207	66	1	0	3	3	491
65	200	243	135	2	0	4	5	589
66	289	213	41	6	2	3	5	559
67	150	181	200	4	3	5	6	549
68	317	462	16	5	2	1	2	805
69	198	141	11	4	1	1	0	356
70	214	310	83	3	1	0	5	616

Contd....

Polling Station Level Election Results

Winner, Runner-up and 3rd Party Position & Winning Margin According to Polling Stations in Mahmoodabad Assembly in Assembly Election (AE) under Sitapur Parliamentary Constituency in Uttar Pradesh (2022)

Polling Station Number	Winner Party	Winner Votes (%)	Runner-up Party	Runner-up Votes (%)	Winning Margin Votes (%)	Third Party	Third Party Votes (%)	Other Votes (%)
71	SP	188 (43.02)	BJP	179 (40.96)	9 (2.06)	BSP	60 (13.73)	10 (2.29)
72	SP	278 (53.56)	BJP	208 (40.08)	70 (13.48)	BSP	22 (4.24)	11 (2.12)
73	SP	174 (44.96)	BJP	161 (41.6)	13 (3.36)	BSP	43 (11.11)	9 (2.33)
74	BJP	152 (36.98)	SP	150 (36.5)	2 (0.48)	BSP	98 (23.84)	11 (2.68)
75	SP	386 (57.27)	BSP	160 (23.74)	226 (33.53)	BJP	110 (16.32)	18 (2.67)
76	BJP	164 (55.78)	SP	62 (21.09)	102 (34.69)	BSP	58 (19.73)	10 (3.4)
77	BSP	154 (36.41)	BJP	137 (32.39)	17 (4.02)	SP	123 (29.08)	9 (2.13)
78	BJP	383 (45.76)	SP	379 (45.28)	4 (0.48)	BSP	63 (7.53)	12 (1.43)
79	BJP	188 (43.02)	SP	185 (42.33)	3 (0.69)	BSP	54 (12.36)	10 (2.29)
80	SP	183 (47.53)	BJP	172 (44.68)	11 (2.85)	BSP	17 (4.42)	13 (3.38)
81	BJP	293 (48.83)	SP	184 (30.67)	109 (18.16)	BSP	107 (17.83)	16 (2.67)
82	SP	266 (51.95)	BJP	139 (27.15)	127 (24.8)	BSP	99 (19.34)	8 (1.56)
83	BJP	165 (44)	SP	130 (34.67)	35 (9.33)	BSP	72 (19.2)	8 (2.13)
84	BJP	325 (49.69)	SP	250 (38.23)	75 (11.46)	BSP	71 (10.86)	8 (1.22)
85	BJP	208 (53.47)	SP	151 (38.82)	57 (14.65)	BSP	17 (4.37)	13 (3.34)
86	SP	269 (51.24)	BSP	142 (27.05)	127 (24.19)	BJP	98 (18.67)	16 (3.05)
87	SP	336 (48)	BJP	315 (45)	21 (3)	BSP	28 (4)	21 (3)
88	BSP	195 (37.72)	BJP	168 (32.5)	27 (5.22)	SP	145 (28.05)	9 (1.74)
89	SP	182 (40.09)	BSP	178 (39.21)	4 (0.88)	BJP	79 (17.4)	15 (3.3)
90	BJP	231 (41.77)	SP	208 (37.61)	23 (4.16)	BSP	101 (18.26)	13 (2.35)
91	BJP	225 (58.75)	SP	134 (34.99)	91 (23.76)	BSP	19 (4.96)	5 (1.31)
92	SP	168 (35.22)	BJP	165 (34.59)	3 (0.63)	BSP	137 (28.72)	7 (1.47)
93	BJP	294 (45.65)	SP	268 (41.61)	26 (4.04)	BSP	54 (8.39)	28 (4.35)
94	BJP	577 (66.86)	SP	152 (17.61)	425 (49.25)	BSP	113 (13.09)	21 (2.43)
95	SP	299 (45.58)	BJP	229 (34.91)	70 (10.67)	BSP	109 (16.62)	19 (2.9)
96	BJP	300 (54.64)	SP	179 (32.6)	121 (22.04)	BSP	58 (10.56)	12 (2.19)
97	BJP	291 (54.29)	SP	157 (29.29)	134 (25)	BSP	63 (11.75)	25 (4.66)
98	BJP	290 (51.69)	SP	143 (25.49)	147 (26.2)	BSP	110 (19.61)	18 (3.21)
99	BJP	219 (62.39)	SP	95 (27.07)	124 (35.32)	BSP	24 (6.84)	13 (3.7)
100	BJP	205 (51.25)	SP	161 (40.25)	44 (11)	BSP	22 (5.5)	12 (3)
101	BJP	216 (47.26)	SP	197 (43.11)	19 (4.15)	BSP	33 (7.22)	11 (2.41)
102	BJP	252 (52.83)	SP	140 (29.35)	112 (23.48)	BSP	68 (14.26)	17 (3.56)
103	BJP	314 (46.24)	SP	196 (28.87)	118 (17.37)	BSP	152 (22.39)	17 (2.5)
104	SP	352 (49.37)	BJP	267 (37.45)	85 (11.92)	BSP	86 (12.06)	8 (1.12)
105	SP	164 (47.81)	BSP	140 (40.82)	24 (6.99)	BJP	32 (9.33)	7 (2.04)

Contd....

Socio-Economic Amenities - Rural

Access to Education Facilities

Particulars	Number of Villages (% of Population)				
	Available	Not Available	If Not Available (Distance of Nearest Facility)		
			A	B	C
Govt. Primary School	211 (84)	81 (16)	43 (6)	0 (0)	0 (0)
Private Primary School	35 (14)	257 (86)	2 (0)	0 (0)	0 (0)
Govt. Middle School	112 (51)	180 (49)	70 (13)	21 (8)	6 (2)
Private Middle School	18 (7)	274 (93)	23 (7)	3 (1)	0 (0)
Govt. Secondary School	18 (8)	274 (92)	34 (10)	73 (25)	17 (7)
Private Secondary School	5 (2)	287 (98)	53 (19)	36 (11)	3 (1)
Govt. Senior Secondary School	12 (6)	280 (94)	28 (8)	82 (27)	30 (12)
Private Senior Secondary School	3 (1)	289 (99)	43 (17)	37 (12)	6 (1)
Govt. Arts and Science Degree College	4 (2)	288 (98)	6 (2)	55 (17)	107 (39)
Private Arts and Science Degree College	0 (0)	292 (100)	9 (3)	17 (7)	27 (9)
Govt. Engineering College	0 (0)	292 (100)	0 (0)	8 (2)	153 (55)
Private Engineering College	0 (0)	292 (100)	3 (1)	20 (6)	42 (13)
Govt. Medicine College	0 (0)	292 (100)	1 (1)	9 (3)	192 (67)
Private Medicine College	0 (0)	292 (100)	0 (0)	1 (0)	18 (7)
Govt. Management Institute	0 (0)	292 (100)	3 (2)	8 (2)	181 (62)
Private Management Institute	1 (1)	291 (99)	4 (2)	5 (2)	22 (9)
Govt. Polytechnic	0 (0)	292 (100)	3 (1)	51 (18)	166 (57)
Private Polytechnic	0 (0)	292 (100)	1 (0)	7 (2)	5 (2)
Govt. Vocational Training School/ITI	0 (0)	292 (100)	2 (0)	12 (3)	177 (61)
Private Vocational Training School/ITI	0 (0)	292 (100)	3 (1)	9 (2)	24 (9)
Govt. Non Formal Training Centre	0 (0)	292 (100)	3 (1)	11 (3)	135 (47)
Private Non Formal Training Centre	0 (0)	292 (100)	0 (0)	7 (2)	18 (6)
Govt. School For Disabled	0 (0)	292 (100)	0 (0)	13 (4)	110 (36)
Private School For Disabled	0 (0)	292 (100)	0 (0)	0 (0)	3 (1)
Government Others	0 (0)	292 (100)	0 (0)	0 (0)	5 (1)
Private Others	0 (0)	292 (100)	1 (1)	0 (0)	0 (0)

Note : Distance A : Less than 5 km; B : Between 5-10 km; C : 10+ km.; Source : Data Analysis is based on 2011 Census.

DISCLAIMER

The Terms of Use and Disclaimer of Datanet India Private Limited (hereinafter referred to as "Datanet") for use of this analysis report of **Mahmoodabad Assembly Constituency (Mahmoodabad Vidhan Sabha)** :-

1. **Assembly Factbook™** is a Registered Trade Mark owned by Datanet.
2. All the maps are sketched and graphical representation only and have not been drawn to the scale and also not to represent the actual geographical area or boundary of the unit.
3. The data for the aforesaid analysis is based on authentic sources and has been culled from the various publications of Census, CSO and NSSO for district and block level data, various central and state government departments, Central & State Elections Commissions and the concerned Returning Officers' releases, Electoral Rolls, Election results and allied publications, internal assessment, surveys, estimates and analysis. Therefore, certain adjustment of data at micro level may have been done to arrive closer to the macro data.
4. Data have been provided on an "As Is" and "As AVAILABLE" basis
5. The colours shown in the maps or diagram and charts of a particular party, alliance or AC are indicative and do not represent them.
6. This publication which includes maps, sheets, graphs and data would be the property under copyright of Datanet only. The user may use these for its internal study, analysis and research purposes. It's public display, re-selling or any commercial uses by the user are not allowed.
7. Datanet has taken due care and caution in compilation and processing of data and allied information, but does not guarantee the accuracy, adequacy or completeness of any information/analysis and will be not responsible for any errors or omissions or for the results obtained from the use of such information/analysis.
8. All the contents for the publication have been culled from various authentic sources and Datanet reasonably believes such sources to be reliable, but does not make any representations, express or implied as to the accuracy or fitness of use of such information. The information or contents of the information/analysis do not constitute advice and should not be relied upon in making (or refraining from making) any decision. Any reliance placed upon the information provided by Datanet is the sole responsibility and strictly at the user's risk.
9. In no event will Datanet be liable for any damages (including, without limitation, damages for loss of business projects, or loss of profits) arising in contract, tort or otherwise from the use of or inability to use any of its contents, or from any action taken (or refrained from being taken) as a result of using the analysis or any of its contents. Datanet its directors, owners, editors, officials, employees, distributor and agents or any associate will not be liable for any errors in the information contained or any consequences arising from the use of the contents of the provided information/analysis.
10. If any provision of these terms and conditions is held invalid or illegal or unenforceable for any reason by any court of competent jurisdiction, such provision shall be severed and the remainder of provisions of the terms and conditions shall continue in full force and effect as if the Term of Use had been executed with the invalid, illegal or unenforceable provision eliminated.
11. If there are any discrepancies in the information provided, please bring it to attention of Datanet for suitable rectification measures.

Buy Online This Complete Book At
Datanet India eBooks Store

www.indiastatpublications.com

or go directly at

[http://www.indiastatpublications.com/
Assembly_factbook/Uttar Pradesh/Sitapur/ Mahmoodabad](http://www.indiastatpublications.com/Assembly_factbook/Uttar%20Pradesh/Sitapur/Mahmoodabad)

 **indiastat**elections

ISBN : 978-93-5822-155-8



9 789358 221558