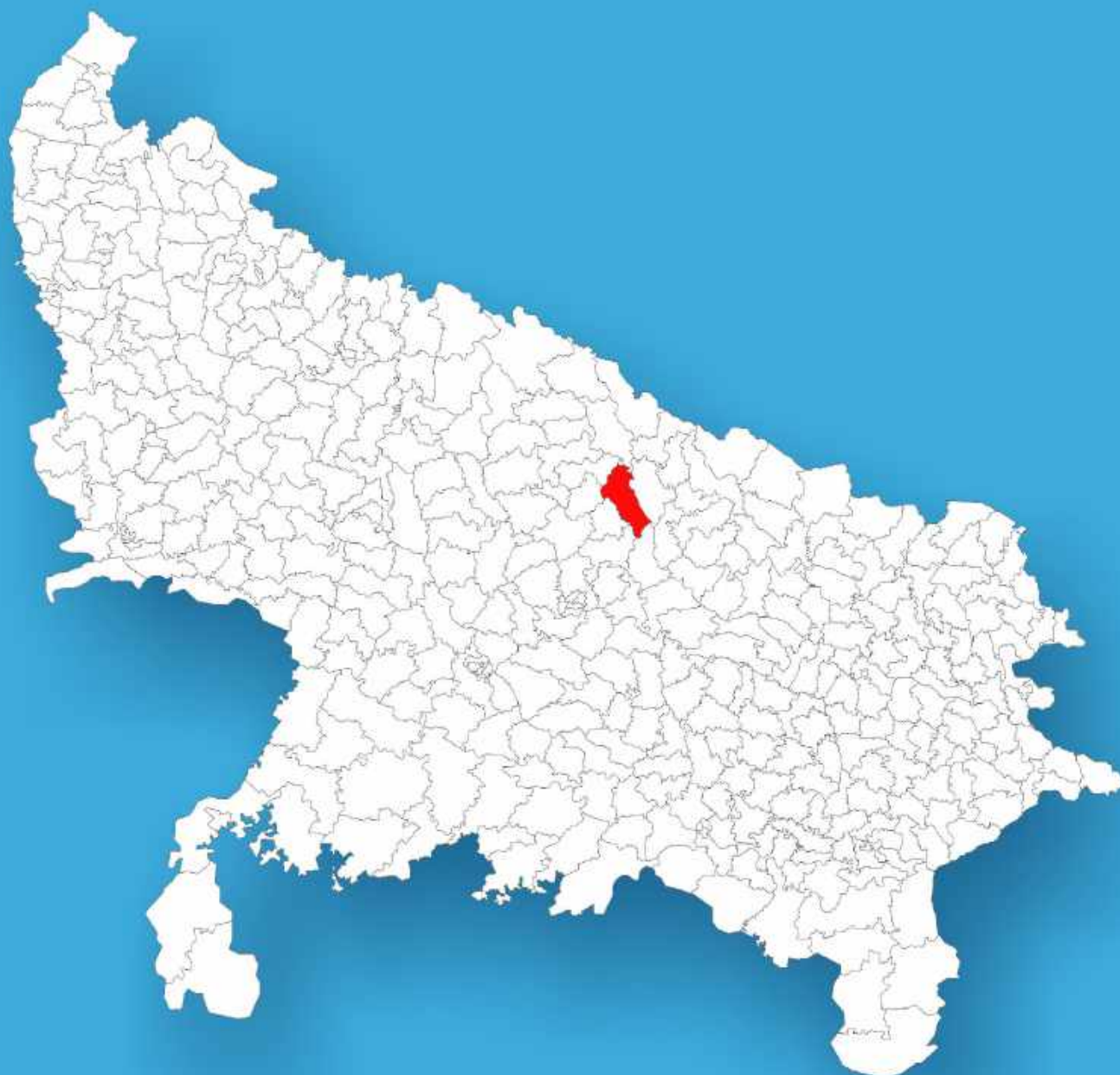




Uttar Pradesh

Assembly Factbook™

Sevata Assembly Constituency



Key Electoral Data of Sevata
Assembly Constituency (Vidhan Sabha)

Uttar Pradesh

Assembly Factbook™

Sevata Assembly Constituency



Sevata Vidhan Sabha

Editor & Director

Dr. R.K. Thukral

Research Editor

Dr. Shafeeq Rahman

**Compiled, Researched and Published by
Datanet India Pvt. Ltd.**

D-100, 1st Floor,

Okhla Industrial Area, Phase-I,

New Delhi- 110020.

Ph.: 91-11- 43580781-84

Email : support@indiastatpublications.com

Website : www.indiastatelections.com

Online Book Store :

www.indiastatpublications.com

Report No. : AFB/UP-150-0125

ISBN : 978-93-5905-701-9

First Edition : January, 2018

Eighth Updated Edition : January, 2025

Price : Rs.11500/-

US\$ 310

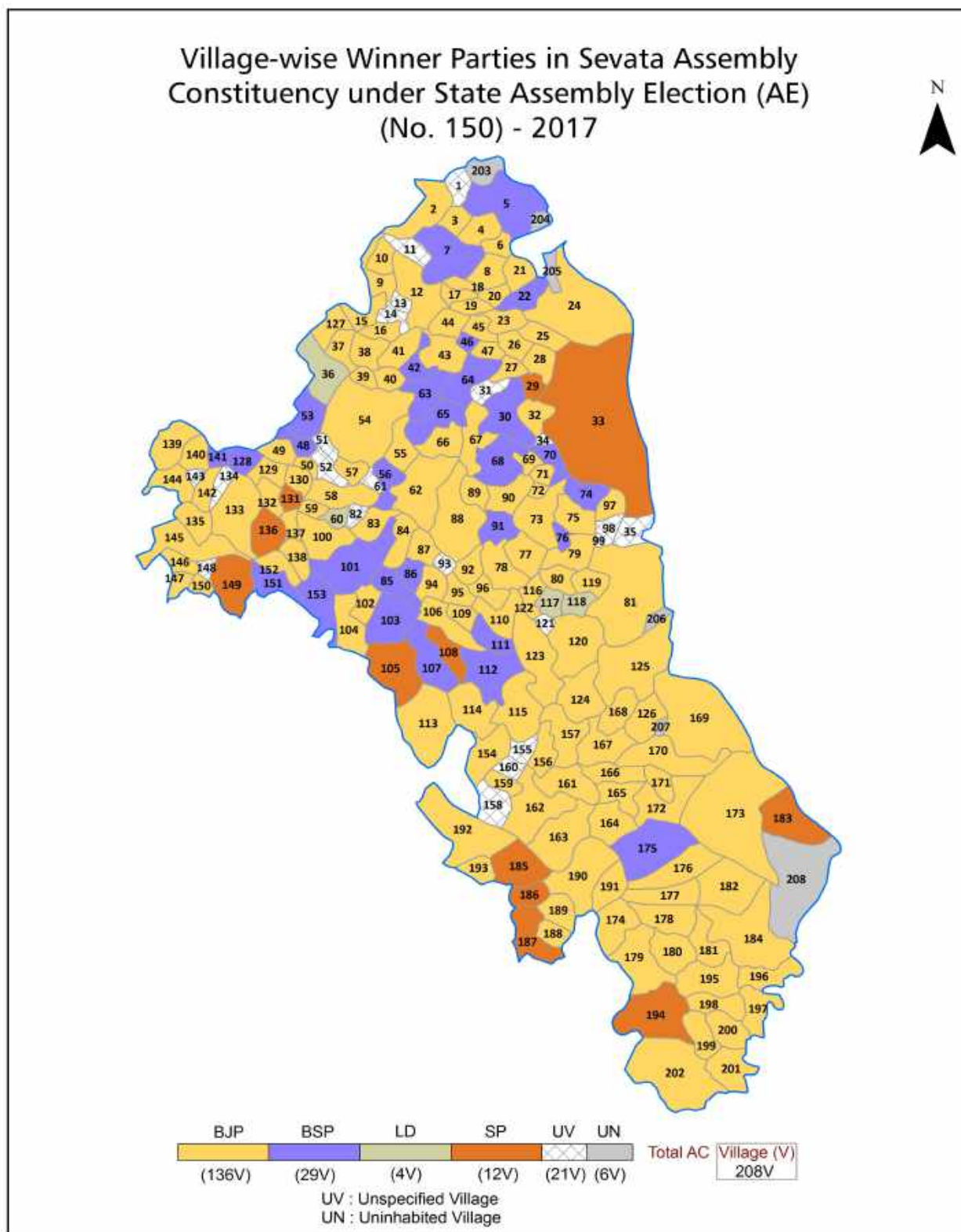
© Datanet India Pvt. Ltd.

All rights reserved. No part of this book may be reproduced, stored in a retrieval system or transmitted in any form or by any means, mechanical photocopying, photographing, scanning, recording or otherwise without the prior written permission of the publisher. Please refer to Disclaimer at page no. 274 for the use of this publication.

Printed in India

No.	Particulars	Page No.
	Introduction	
1	Assembly Constituency - (Vidhan Sabha) at a Glance Features of Assembly as per Delimitation Commission of India (2008)	1-2
	Location and Political Maps	
2	Location Map Boundaries of Assembly Constituency - (Vidhan Sabha) in District Boundaries of Assembly Constituency under Parliamentary Constituency - (Lok Sabha) Village-wise Winner Parties-2024, 2022, 2019, 2017, 2014, 2012 and 2009	3-11
	Administrative Setup (2011)	
3	District Sub-district Towns Villages Inhabited Villages Uninhabited Villages Village Panchayat Intermediate Panchayat	12-22
	Demographics (2011)	
4	Population Households Rural/Urban Population Villages by Population Size Sex Ratio (Total & 0-6 Years) Religious Population Social Population Literacy Rate	23-24
	Electoral Features	
5	Important Dates of Last Elections Held Electors by Gender Service Electors Voters Voters Turnout Polling Stations & Average Number of Electors per Polling Station Electors by Age Group Present Elected Representatives	25-30
	Historical Summary Election Results	
6	Vote Share of Major Parties Winning Margin (Number & Percentage) Polarity of Parties Summary Result of Assembly Segment of Parliamentary Election 2024, 2019, 2014 and 2009 Summary Result of Assembly Elections 2022, 2017 and 2012	31-40
	Polling Station Level Election Results	
7	Name and Number of Polling Station 2024, 2022, 2019, 2017, 2014, 2012 and 2009 Polling Station-wise Electors, Voters & Voters Turnout 2024, 2022, 2019, 2017, 2014, 2012 and 2009 Polling Station wise Elections Results 2024, 2022, 2019, 2017, 2014, 2012 and 2009	41-235
8	Panchayat and Local Bodies Election Results Panchayat Result 2015	236-252
	Share of Assembly Constituency	
9	Share of Assembly Constituency - (Vidhan Sabha) in State, District and Parliamentary Constituency - (Lok Sabha)	253
	Socio-Economic Amenities (2011)	
10	Access to Administrative Units Agricultural, Manufacturing and Industrial Commodities Demographic Indicators Education Health & Manpower Drinking Water Supply Sanitation Entertainment and Recreations Infrastructure Power Food Allocation Distribution and Marketing of Agriculture Commodities Infrastructure Transport and Road Infrastructure Communication Banking and Financial Services Land Use Irrigation Source	255-269
11	Abbreviation & Sources	270-273
12	Disclaimer	274

Location & Political Map



Administrative Setup

List of Village Panchayat & Intermediate Panchayat (Block) Name - 2011

Village Name	Village Panchayat Name	Intermediate Panchayat Name
Afsarya Husainpur	Aphsaria	Rampur Mathura
Ajaypur	Ajjaypur	Reusa
Akhari	Angraura	Rampur Mathura
Akshoha	Aksoha	Reusa
Amiriti	Sakaran	Sakran
Andhpur	Kasipur	Reusa
Angaraura	Anraura	Rampur Mathura
Anlor	Aksoha	Reusa
Asaipur	Kasi Pur	Reusa
Ataura	Atura	Rampur Mathura
Bagasti	Shukulapurwa	Rampur Mathura
Baghwaria	Ranipur Godwa	Reusa
Baharpur	Rausa	Reusa
Bajehra	Bajeraha	Biswan
Bajha	Bakha	Reusa
Bajhera	Vijehara	Reusa
Bambhiyan	Bammiya	Reusa
Bamhnawa	Bamhanrwa	Reusa
Bansura	Bansura	Rampur Mathura
Bara	Bara	Reusa
Barahae Deeh	Barahi Deeh	Reusa
Bari	Bari	Reusa
Bari Baraura	Bhadewa	Reusa
Bariyarpur	Bariamau	Rampur Mathura
Barwi Barwa	Barwi Barwa	Rampur Mathura
Basantpur	Dulampur	Reusa
Basantpur	Pararam Nagra	Rampur Mathura
Bashahiya	Bsaihiya	Sakran
Basoodaha	Basudaha	Biswan

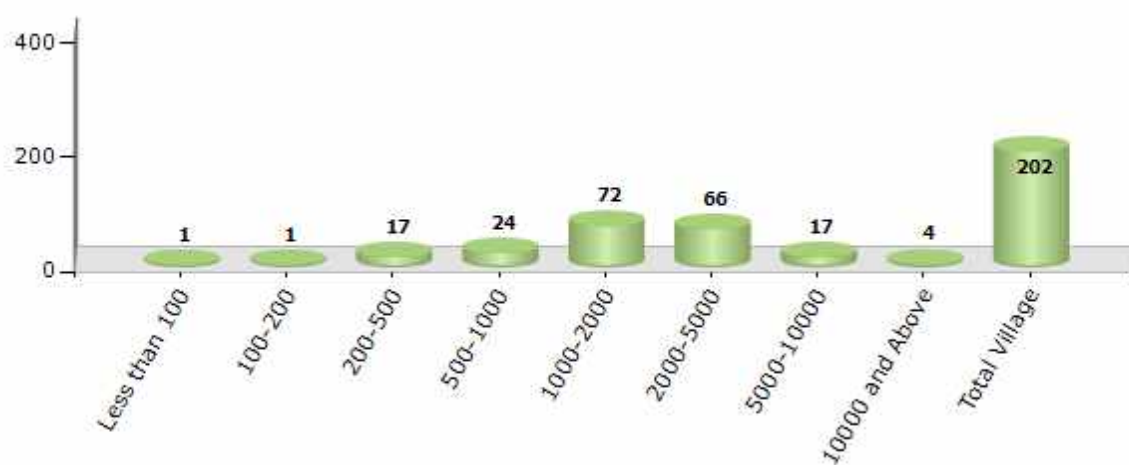
Contd....

Demographics

Number of Villages by Population Size - 2011

Less than 100	100-200	200-500	500-1000	1000-2000	2000-5000	5000-10000	10000 and Above	Total Village
1	1	17	24	72	66	17	4	202

Number of Villages by Population Size - 2011

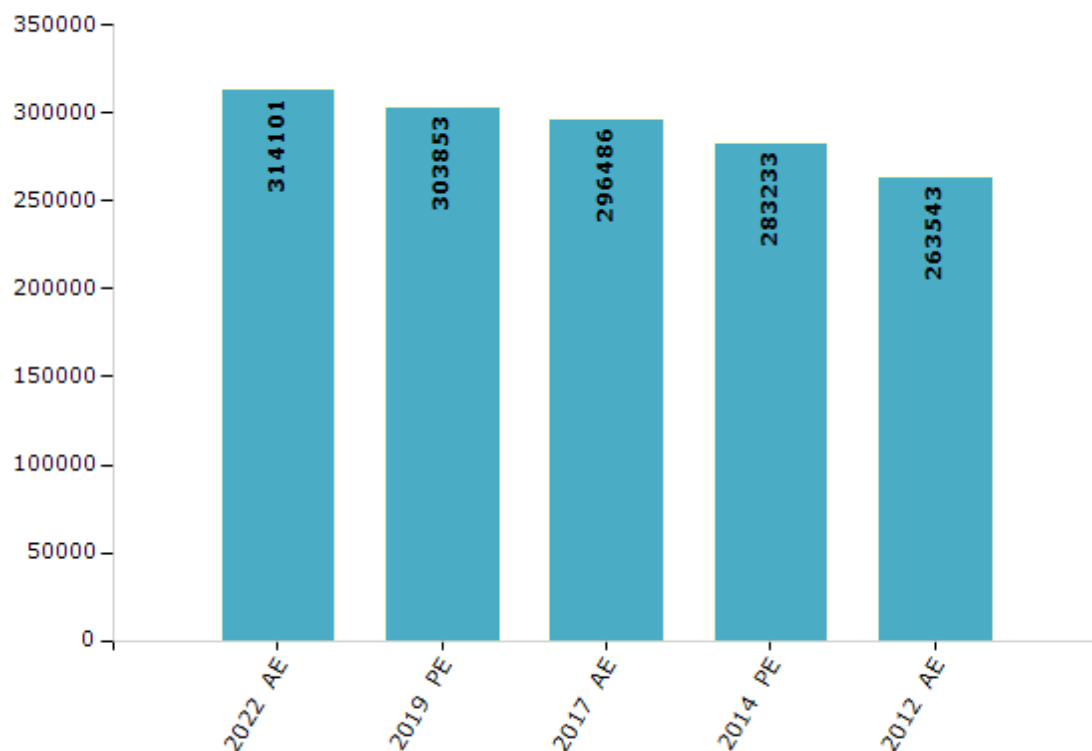


Electoral Features

Electors by Male & Female

Year	Male	Female	Others	Total	Year	Male	Female	Others	Total
2022 AE	169783	144308	10	314101	1991 AE	-	-	-	-
2019 PE	165147	138697	9	303853	1989 AE	-	-	-	-
2017 AE	161871	134608	7	296486	1985 AE	-	-	-	-
2014 PE	155794	127432	7	283233	1980 AE	-	-	-	-
2012 AE	144382	119158	3	263543	1977 AE	-	-	-	-
2009 PE	-	-	-	-	1974 AE	-	-	-	-
2007 AE	-	-	-	-	1969 AE	-	-	-	-
2004 PE	-	-	-	-	1967 AE	-	-	-	-
2002 AE	-	-	-	-	1962 AE	-	-	-	-
1999 PE	-	-	-	-	1957 AE	-	-	-	-
1996 AE	-	-	-	-	1952 AE	-	-	-	-
1993 AE	-	-	-	-					

Number of Electors



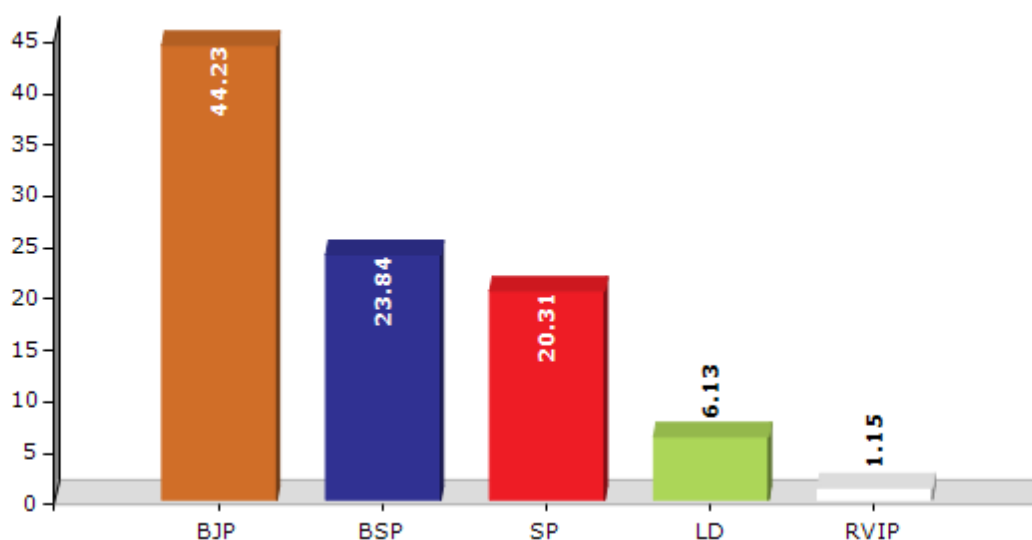
Note : AE : Assembly Election, PE : Assembly Segment of Parliamentary Election

Historical Summary Election Results

Summary Result of Assembly Election - 2017

Candidate Name	Party	Votes	Votes %
Gyan Tiwari	BJP	94697	44.23
Engineer Mohammad Nasim	BSP	51038	23.84
Shiv Kumar Gupta	SP	43488	20.31
Rampal Yadav	LD	13130	6.13
Amarjeet Singh	RVIP	2470	1.15
Udai Bhanu Singh	IND	1779	0.83
Kamal Ahemad	SDU	1106	0.52
Nur Moahmmad	IND	981	0.46
Shanti Devi Nishad	JHSPT	972	0.45
Dr. Shuchita	SP(I)	846	0.4
Anupam Mishra	SWPI	589	0.28
	NOTA	2990	1.4

Votes Percentage of Top Parties - 2017



Polling Station Level Election Results

Number and Name of Polling Stations (PS) (2022)

Number of Polling Stations	Name of Polling Stations	Number of Polling Stations	Name of Polling Stations
1	P.S. Chandraseni	22	P.S. Vjehada
2	P.S. Bachepur H/O Chandraseni	23	P.S. Jamauli I R.N.1
3	P.S. Erapur Sutaui	24	P.S. Jamauli I R.N.2
4	P.S. Bari Jankinagar R.N 1	25	P.S. Kodava Dhamdhampur Sthit Kodava
5	P.S. Bari Jankinagar R.N 2	26	J.Hs.Kodava Dhamdhampur Sthit Dhamdhampur
6	P.S. Gudarua Devariya R.N 1	27	P.S Supauli R.N.1
7	P.S. Gudarua Devariya R.N 2	28	P.S Supauli R.N.2
8	P.S. Devariya H/O Gudarua Devariya R.N.1	29	P.S Supauli R.N.3
9	P.S. Devariya H/O Gudarua Devariya R.N. 2	30	P.S. Khanpur Sthit Muiya
10	P.S. Sevta I R.N.1	31	P.S Khanpur Ii R.N. 1
11	P.S. Sevta I R.N.2	32	P.S Khanpur Ii R.N. 2
12	P.S. Sevta Ii R.N.1	33	P.S Khanpur Ii R.N. 3
13	P.S. Sevta Ii R.N.2	34	P.S. Kankari I R.N. 1
14	P.S. Pipra H/O Sevta R.N.1	35	P.S. Kankari I R.N. 2
15	P.S. Pipra H/O Sevta R.N.2	36	P.S. Bhithauli
16	Kishor Inter Collage Sevta R.N.1	37	P.S.Belha Sthit Belhadriyana
17	Kishor Inter Collage Sevta R.N.2	38	P.S.Driyana H/O Belhadriyana
18	Kishor Inter Collage Sevta R.N.3	39	P.S.Sisaya Sthit Sisaya Driyana
19	P.S. Khurawaliya R.N.1	40	Panchayatbhawan Sisaya Driyana Sthit Driyana
20	P.S. Khurawaliya R.N.2	41	P.S Govindapur R.N. 1
21	P.S.Hathina	42	P.S Govindapur R.N. 2

Contd....

Polling Station Level Election Results

Polling Station-wise Votes Secured by Overall Top Five Parties in Sevata Assembly in Assembly Election (AE) under Sitapur Parliamentary Constituency in Uttar Pradesh (2022)

Number of Polling Station	Winner - Gyan Tiwari (BJP)	Runner-up - Mahendra Kumar Singh (SP)	3rd - Ashish Pratap Singh (BSP)	4th - Shanti Devi (VSIP)	5th - Dr. Vijaynath Awasthi (INC)	NOTA	Other	Total Votes Secured
36	368	261	4	20	10	2	0	665
37	337	219	17	9	17	2	3	604
38	284	173	8	8	7	2	5	487
39	327	265	9	12	16	8	2	639
40	241	151	12	7	9	2	0	422
41	303	295	14	9	6	5	3	635
42	399	319	15	9	9	16	2	769
43	276	327	14	13	3	4	2	639
44	278	151	46	16	13	10	2	516
45	371	273	39	10	16	19	5	733
46	331	104	5	2	2	2	0	446
47	234	20	5	9	2	1	4	275
48	263	28	10	4	7	5	1	318
49	366	68	22	12	15	6	0	489
50	159	221	8	3	9	4	3	407
51	95	295	11	4	3	1	2	411
52	245	116	2	9	6	2	1	381
53	230	153	6	6	3	4	4	406
54	340	170	113	9	5	6	1	644
55	452	231	2	7	10	2	0	704
56	388	150	68	15	4	1	2	628
57	526	110	14	7	7	1	2	667
58	225	413	31	8	5	4	2	688
59	83	140	4	1	1	1	0	230
60	153	288	9	6	4	3	1	464
61	83	413	1	4	4	5	0	510
62	217	403	63	9	12	3	3	710
63	320	78	38	17	11	11	7	482
64	322	234	46	3	6	0	2	613
65	438	205	1	2	4	0	1	651
66	423	306	27	21	12	13	2	804
67	147	78	132	3	7	5	3	375
68	217	169	270	8	5	8	4	681
69	291	122	28	18	7	4	5	475
70	254	63	29	1	6	1	1	355

Contd....

Polling Station Level Election Results

Winner, Runner-up and 3rd Party Position & Winning Margin According to Polling Stations in Sevata Assembly in Assembly Election (AE) under Sitapur Parliamentary Constituency in Uttar Pradesh (2022)

Polling Station Number	Winner Party	Winner Votes (%)	Runner-up Party	Runner-up Votes (%)	Winning Margin Votes (%)	Third Party	Third Party Votes (%)	Other Votes (%)
71	BJP	545 (64.73)	SP	226 (26.84)	319 (37.89)	INC	28 (3.33)	43 (5.11)
72	BJP	338 (71.46)	SP	121 (25.58)	217 (45.88)	VSIP	5 (1.06)	9 (1.9)
73	BJP	386 (63.49)	SP	195 (32.07)	191 (31.42)	VSIP	9 (1.48)	18 (2.96)
74	SP	554 (70.93)	BJP	183 (23.43)	371 (47.5)	BSP	22 (2.82)	22 (2.82)
75	SP	474 (54.23)	BJP	351 (40.16)	123 (14.07)	BSP	17 (1.95)	32 (3.66)
76	BJP	408 (80.47)	SP	76 (14.99)	332 (65.48)	VSIP	14 (2.76)	9 (1.78)
77	BJP	383 (65.03)	SP	173 (29.37)	210 (35.66)	BSP	13 (2.21)	20 (3.4)
78	BJP	267 (76.29)	SP	70 (20)	197 (56.29)	VSIP	8 (2.29)	5 (1.43)
79	SP	368 (54.2)	BJP	279 (41.09)	89 (13.11)	VSIP	10 (1.47)	22 (3.24)
80	BJP	408 (71.2)	SP	125 (21.82)	283 (49.38)	VSIP	15 (2.62)	25 (4.36)
81	SP	385 (75.34)	BJP	107 (20.94)	278 (54.4)	BSP	6 (1.17)	13 (2.54)
82	BJP	348 (53.37)	SP	261 (40.03)	87 (13.34)	BSP	15 (2.3)	28 (4.29)
83	BJP	364 (68.68)	SP	140 (26.42)	224 (42.26)	VSIP	10 (1.89)	16 (3.02)
84	SP	274 (54.47)	BJP	199 (39.56)	75 (14.91)	VSIP	10 (1.99)	20 (3.98)
85	BJP	299 (64.16)	SP	146 (31.33)	153 (32.83)	VSIP	10 (2.15)	11 (2.36)
86	SP	240 (57.14)	BJP	163 (38.81)	77 (18.33)	INC	10 (2.38)	7 (1.67)
87	BJP	276 (47.42)	SP	217 (37.29)	59 (10.13)	BSP	50 (8.59)	39 (6.7)
88	BJP	270 (57.94)	SP	160 (34.33)	110 (23.61)	VSIP	11 (2.36)	25 (5.36)
89	BJP	202 (80.48)	SP	28 (11.16)	174 (69.32)	VSIP	9 (3.59)	12 (4.78)
90	SP	332 (45.98)	BJP	270 (37.4)	62 (8.58)	BSP	63 (8.73)	57 (7.89)
91	INC	312 (41.43)	BJP	221 (29.35)	91 (12.08)	SP	155 (20.58)	65 (8.63)
92	SP	328 (64.06)	BJP	162 (31.64)	166 (32.42)	BSP	8 (1.56)	14 (2.73)
93	BJP	259 (49.52)	SP	249 (47.61)	10 (1.91)	VSIP	7 (1.34)	8 (1.53)
94	BJP	287 (49.23)	SP	231 (39.62)	56 (9.61)	BSP	39 (6.69)	26 (4.46)
95	BJP	260 (58.04)	SP	134 (29.91)	126 (28.13)	BSP	38 (8.48)	16 (3.57)
96	SP	409 (48.23)	BJP	356 (41.98)	53 (6.25)	BSP	47 (5.54)	36 (4.25)
97	BJP	218 (44.76)	SP	204 (41.89)	14 (2.87)	BSP	45 (9.24)	20 (4.11)
98	BJP	350 (71.57)	SP	120 (24.54)	230 (47.03)	VSIP	13 (2.66)	6 (1.23)
99	BJP	338 (48.29)	SP	337 (48.14)	1 (0.15)	VSIP	9 (1.29)	16 (2.29)
100	SP	98 (48.28)	BJP	87 (42.86)	11 (5.42)	BSP	14 (6.9)	4 (1.97)
101	BJP	208 (38.1)	BSP	151 (27.66)	57 (10.44)	SP	144 (26.37)	43 (7.88)
102	BJP	308 (59.81)	SP	144 (27.96)	164 (31.85)	BSP	34 (6.6)	29 (5.63)
103	BJP	264 (55.46)	SP	141 (29.62)	123 (25.84)	BSP	41 (8.61)	30 (6.3)
104	SP	182 (47.77)	BJP	149 (39.11)	33 (8.66)	BSP	34 (8.92)	16 (4.2)
105	SP	369 (60.59)	BJP	130 (21.35)	239 (39.24)	BSP	92 (15.11)	18 (2.96)

Contd....

Socio-Economic Amenities - Rural

Access to Education Facilities

Particulars	Number of Villages (% of Population)				
	Available	Not Available	If Not Available (Distance of Nearest Facility)		
			A	B	C
Govt. Primary School	144 (82)	58 (18)	10 (2)	1 (0)	0 (0)
Private Primary School	25 (24)	177 (76)	1 (0)	0 (0)	0 (0)
Govt. Middle School	91 (53)	111 (47)	25 (7)	18 (5)	4 (1)
Private Middle School	1 (0)	201 (100)	10 (3)	2 (1)	0 (0)
Govt. Secondary School	22 (14)	180 (86)	18 (8)	46 (21)	27 (12)
Private Secondary School	1 (0)	201 (100)	22 (7)	14 (7)	0 (0)
Govt. Senior Secondary School	15 (9)	187 (91)	15 (7)	42 (19)	49 (25)
Private Senior Secondary School	1 (0)	201 (100)	15 (6)	9 (3)	5 (2)
Govt. Arts and Science Degree College	6 (5)	196 (95)	0 (0)	6 (2)	90 (42)
Private Arts and Science Degree College	1 (0)	201 (100)	0 (0)	7 (4)	36 (16)
Govt. Engineering College	0 (0)	202 (100)	1 (0)	0 (0)	110 (53)
Private Engineering College	0 (0)	202 (100)	0 (0)	0 (0)	30 (12)
Govt. Medicine College	0 (0)	202 (100)	2 (0)	6 (4)	111 (52)
Private Medicine College	0 (0)	202 (100)	0 (0)	0 (0)	8 (3)
Govt. Management Institute	0 (0)	202 (100)	1 (0)	0 (0)	68 (33)
Private Management Institute	1 (0)	201 (100)	0 (0)	0 (0)	44 (19)
Govt. Polytechnic	1 (0)	201 (100)	0 (0)	2 (1)	112 (54)
Private Polytechnic	0 (0)	202 (100)	0 (0)	0 (0)	7 (2)
Govt. Vocational Training School/ITI	0 (0)	202 (100)	0 (0)	1 (0)	105 (51)
Private Vocational Training School/ITI	0 (0)	202 (100)	0 (0)	0 (0)	4 (2)
Govt. Non Formal Training Centre	5 (3)	197 (97)	1 (1)	2 (1)	32 (14)
Private Non Formal Training Centre	0 (0)	202 (100)	0 (0)	0 (0)	0 (0)
Govt. School For Disabled	0 (0)	202 (100)	0 (0)	0 (0)	32 (14)
Private School For Disabled	0 (0)	202 (100)	0 (0)	0 (0)	0 (0)
Government Others	0 (0)	202 (100)	0 (0)	0 (0)	2 (2)
Private Others	0 (0)	202 (100)	0 (0)	0 (0)	0 (0)

Note : Distance A : Less than 5 km; B : Between 5-10 km; C : 10+ km.; Source : Data Analysis is based on 2011 Census.

DISCLAIMER

The Terms of Use and Disclaimer of Datanet India Private Limited (hereinafter referred to as "Datanet") for use of this analysis report of **Sevata Assembly Constituency (Sevata Vidhan Sabha)** :-

1. **Assembly Factbook™** is a Registered Trade Mark owned by Datanet.
2. All the maps are sketched and graphical representation only and have not been drawn to the scale and also not to represent the actual geographical area or boundary of the unit.
3. The data for the aforesaid analysis is based on authentic sources and has been culled from the various publications of Census, CSO and NSSO for district and block level data, various central and state government departments, Central & State Elections Commissions and the concerned Returning Officers' releases, Electoral Rolls, Election results and allied publications, internal assessment, surveys, estimates and analysis. Therefore, certain adjustment of data at micro level may have been done to arrive closer to the macro data.
4. Data have been provided on an "As Is" and "As AVAILABLE" basis
5. The colours shown in the maps or diagram and charts of a particular party, alliance or AC are indicative and do not represent them.
6. This publication which includes maps, sheets, graphs and data would be the property under copyright of Datanet only. The user may use these for its internal study, analysis and research purposes. It's public display, re-selling or any commercial uses by the user are not allowed.
7. Datanet has taken due care and caution in compilation and processing of data and allied information, but does not guarantee the accuracy, adequacy or completeness of any information/analysis and will be not responsible for any errors or omissions or for the results obtained from the use of such information/analysis.
8. All the contents for the publication have been culled from various authentic sources and Datanet reasonably believes such sources to be reliable, but does not make any representations, express or implied as to the accuracy or fitness of use of such information. The information or contents of the information/analysis do not constitute advice and should not be relied upon in making (or refraining from making) any decision. Any reliance placed upon the information provided by Datanet is the sole responsibility and strictly at the user's risk.
9. In no event will Datanet be liable for any damages (including, without limitation, damages for loss of business projects, or loss of profits) arising in contract, tort or otherwise from the use of or inability to use any of its contents, or from any action taken (or refrained from being taken) as a result of using the analysis or any of its contents. Datanet its directors, owners, editors, officials, employees, distributor and agents or any associate will not be liable for any errors in the information contained or any consequences arising from the use of the contents of the provided information/analysis.
10. If any provision of these terms and conditions is held invalid or illegal or unenforceable for any reason by any court of competent jurisdiction, such provision shall be severed and the remainder of provisions of the terms and conditions shall continue in full force and effect as if the Term of Use had been executed with the invalid, illegal or unenforceable provision eliminated.
11. If there are any discrepancies in the information provided, please bring it to attention of Datanet for suitable rectification measures.

Buy Online This Complete Book At
Datanet India eBooks Store

www.indiastatpublications.com

or go directly at

[http://www.indiastatpublications.com/
Assembly_factbook/Uttar Pradesh/Sitapur/ Sevata](http://www.indiastatpublications.com/Assembly_factbook/Uttar%20Pradesh/Sitapur/Sevata)

 **indiastat**elections

ISBN : 978-93-5905-701-9



9 789359 057019