



Uttar Pradesh

# Assembly Factbook™

Sitapur Assembly Constituency



Key Electoral Data of Sitapur  
Assembly Constituency (Vidhan Sabha)

Uttar Pradesh  
**Assembly Factbook**<sup>TM</sup>  
Sitapur Assembly Constituency



Sitapur Vidhan Sabha

**Editor & Director**

Dr. R.K. Thukral

**Research Editor**

Dr. Shafeeq Rahman

**Compiled, Researched and Published by  
Datanet India Pvt. Ltd.**

D-100, 1st Floor,

Okhla Industrial Area, Phase-I,

New Delhi- 110020.

Ph.: 91-11- 43580781-84

Email : support@indiastatpublications.com

Website : www.indiastatelections.com

**Online Book Store :**

www.indiastatpublications.com

**Report No. :** AFB/UP-146-0123

**ISBN :** 978-93-5905-012-6

**First Edition :** January, 2018

**Sixth Updated Edition :** January, 2023

**Price :** Rs.11500/-

US\$ 310

**© Datanet India Pvt. Ltd.**

All rights reserved. No part of this book may be reproduced, stored in a retrieval system or transmitted in any form or by any means, mechanical photocopying, photographing, scanning, recording or otherwise without the prior written permission of the publisher. Please refer to Disclaimer at page no. 345 for the use of this publication.

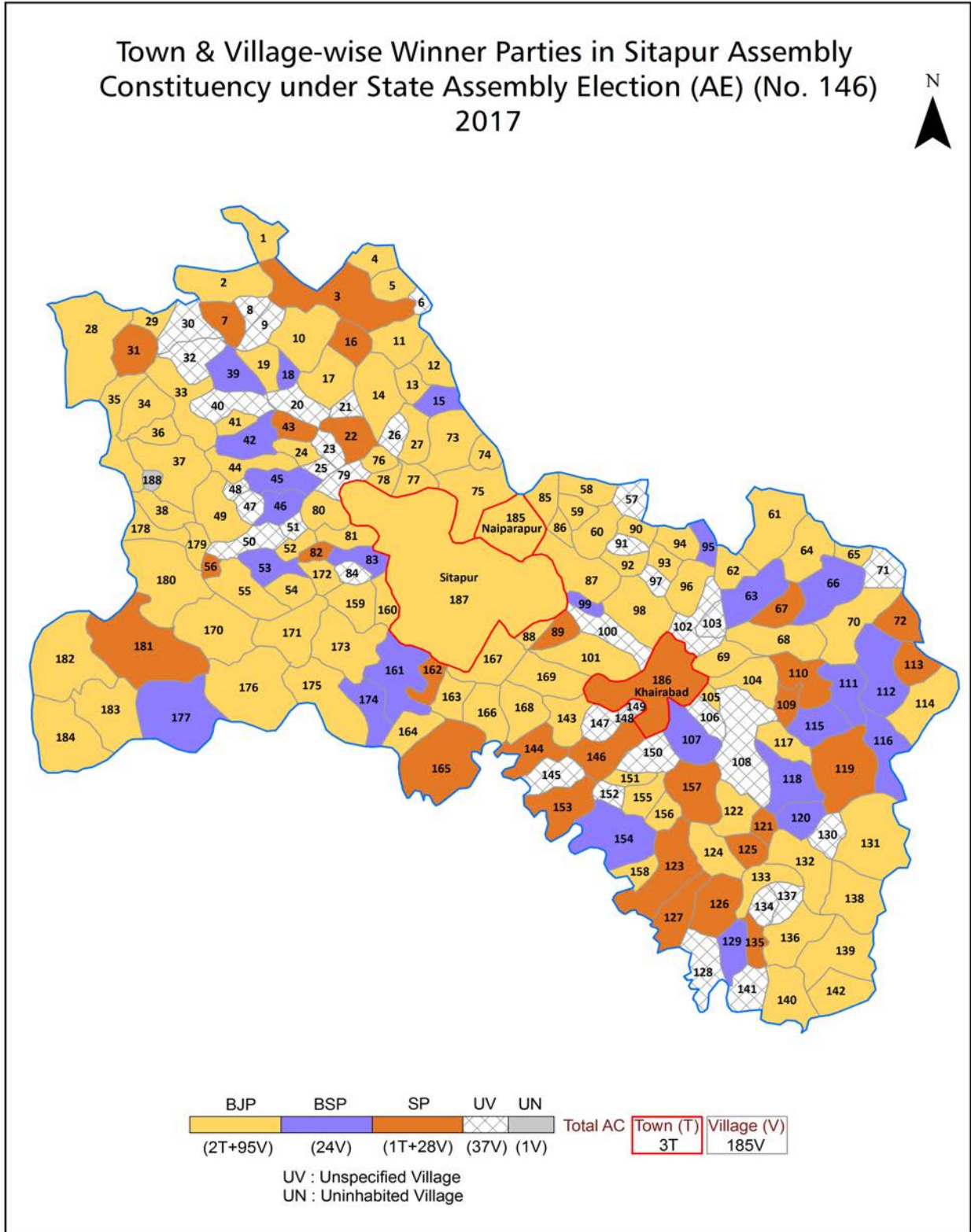
Printed in India

## Contents

No.	Particulars	Page No.
	<b>Introduction</b>	
1	Assembly Constituency - (Vidhan Sabha) at a Glance   Features of Assembly as per Delimitation Commission of India (2008)	1-2
	<b>Location and Political Maps</b>	
2	Location Map   Boundaries of Assembly Constituency - (Vidhan Sabha) in District   Boundaries of Assembly Constituency under Parliamentary Constituency - (Lok Sabha)   Town & Village-wise Winner Parties-2022, 2019, 2017, 2014, 2012 and 2009	3-11
	<b>Administrative Setup (2011)</b>	
3	District   Sub-district   Towns   Villages   Inhabited Villages   Uninhabited Villages   Village Panchayat   Intermediate Panchayat	12-22
	<b>Demographics (2011)</b>	
4	Population   Households   Rural/Urban Population   Towns and Villages by Population Size   Sex Ratio (Total & 0-6 Years)   Religious Population   Social Population   Literacy Rate	23-24
	<b>Electoral Features</b>	
5	Important Dates of Last Elections Held   Electors by Gender   Service Electors   Voters   Voters Turnout   Polling Stations & Average Number of Electors per Polling Station   Electors by Age Group   Present Elected Representatives	25-30
	<b>Historical Summary Election Results</b>	
6	Vote Share of Major Parties   Winning Margin (Number & Percentage)   Polarity of Parties   Summary Result of Assembly Segment of Parliamentary Election 2019, 2014, 2009, 2004 and 1999   Summary Result of Assembly Elections 2022, 2017, 2012, 2007, 2002, 1996, 1993, 1991, 1989, 1985, 1980, 1977, 1974, 1969, 1967, 1962, 1957 and 1952	31-59
	<b>Polling Station Level Election Results</b>	
7	Name and Number of Polling Station 2022, 2019, 2017, 2014, 2012 and 2009   Polling Station-wise Electors, Voters & Voters Turnout 2022, 2019, 2017, 2014, 2012 and 2009   Polling Station wise Elections Results 2022, 2019, 2017, 2014, 2012 and 2009	60-306
	<b>Panchayat and Local Bodies Election Results</b>	
8	Panchayat Result 2015   Urban Local Bodies Result 2012	307-323
	<b>Share of Assembly Constituency</b>	
9	Share of Assembly Constituency - (Vidhan Sabha) in State, District and Parliamentary Constituency - (Lok Sabha)	324
	<b>Socio-Economic Amenities (2011)</b>	
10	Access to Administrative Units   Agricultural, Manufacturing and Industrial Commodities   Demographic Indicators   Education   Health & Manpower   Drinking Water Supply   Sanitation   Entertainment and Recreations Infrastructure   Power   Food Allocation Distribution and Marketing of Agriculture Commodities Infrastructure   Transport and Road Infrastructure   Communication   Banking and Financial Services   Land Use   Irrigation Source	326-340
11	<b>Abbreviation &amp; Sources</b>	341-344
12	<b>Disclaimer</b>	345



Location & Political Map



## Administrative Setup

### List of Village Panchayat & Intermediate Panchayat (Block) Name - 2011

Village Name	Village Panchayat Name	Intermediate Panchayat Name
Abdipur	Peetpur	Ailiya
Adahawal Kala	Adhawal Khurd	Parsendi
Advenia Grant	Adboniya	Ailiya
Ahata Kaptan	Ahata Kaptan	Khairabad
Akbar Ganj	Akbarganj	Khairabad
Akbarpur Khurd	Akbarpur Khurd	Khairabad
Akbur Kalan	Saraiya Malhui	Khairabad
Akoiya	Akoiyaan	Khairabad
Alawalpur	Bhawana	Parsendi
Allipur Aliraja	Allipur	Ailiya
Am Khera	Sarai Musuk	Khairabad
Ambowa	Amboba	Ailiya
Amipur Grant	Aimipur	Khairabad
Amirnagar	Amir Nager	Ailiya
Angrasi	Angrasi	Ailiya
Arjunpur	Mulapanpur	Khairabad
Ashrafpur	Asrafpur	Khairabad
Asuder	Asodar	Khairabad
Badaura	Badura	Ailiya
Badri Khera	Badrikhera	Khairabad
Badripur	Badripur Mansorpur	Khairabad
Bandipur	Bandipur	Ailiya
Banehta	Banehata	Khairabad
Banka Jalalpur	Banka Jalalpur	Khairabad
Banni Bazar	Sarya Sani	Khairabad
Banni Shahpur	Bannisah Pur	Parsendi
Barhi Khera	Dahelia Srirang	Khairabad
Bari Bhari	Barabhari	Khairabad
Bariyarpur	Bariyarpur	Ailiya

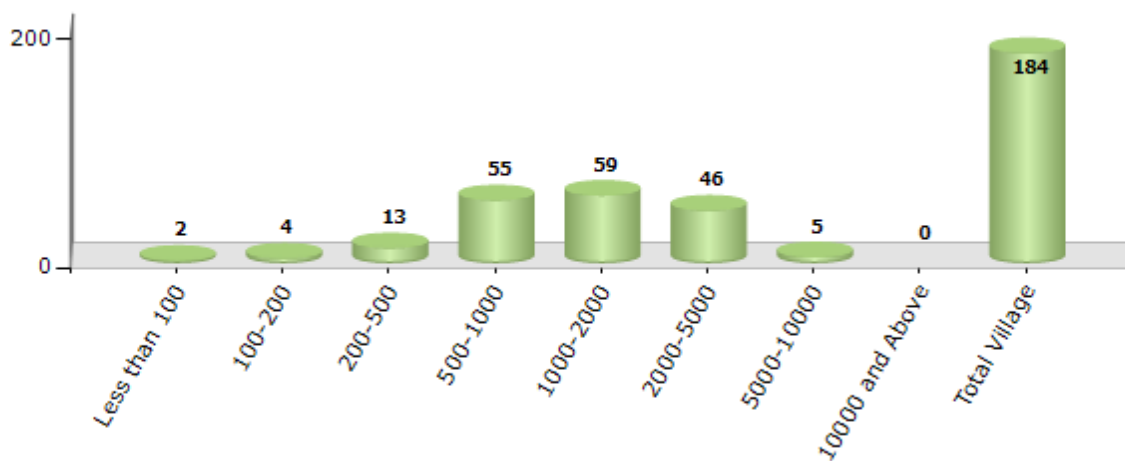
Contd....

## Demographics

### Number of Villages by Population Size - 2011

Less than 100	100-200	200-500	500-1000	1000-2000	2000-5000	5000-10000	10000 and Above	Total Village
2	4	13	55	59	46	5	0	184

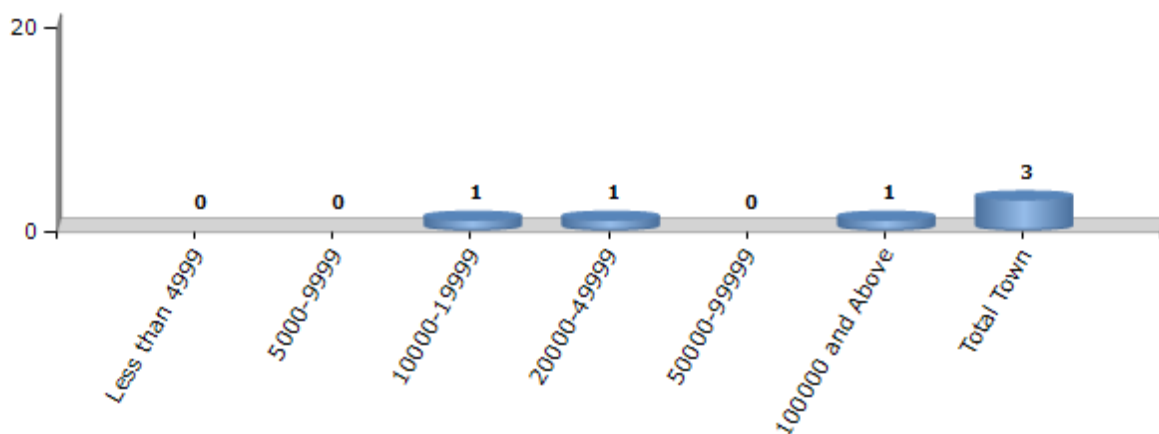
Number of Villages by Population Size - 2011



### Number of Towns by Population Size - 2011

Less than 4999	5000-9999	10000-19999	20000-49999	50000-99999	100000 and Above	Total Town
0	0	1	1	0	1	3

Number of Towns by Population Size - 2011



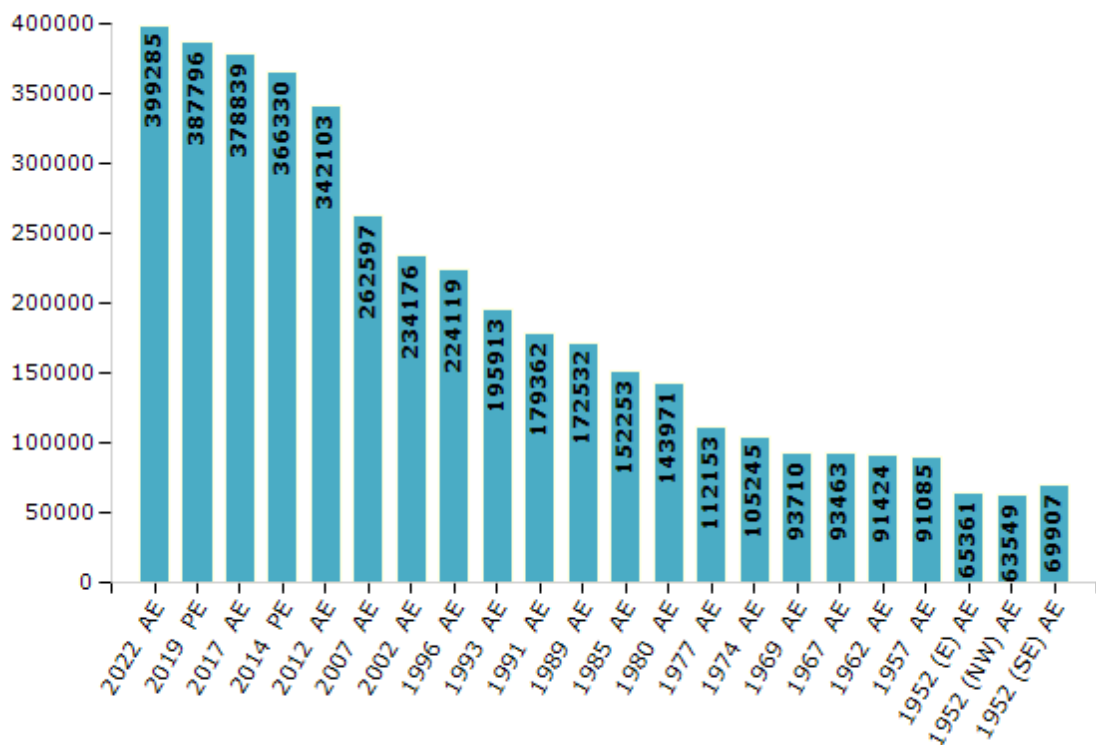
## Electoral Features

### Electors by Male & Female

Year	Male	Female	Others	Total
2022 AE	211162	188090	33	399285
2019 PE	205096	182673	27	387796
2017 AE	200734	178084	21	378839
2014 PE	193867	172441	22	366330
2012 AE	185713	156374	16	342103
2009 PE	-	-	-	-
2007 AE	141265	121332	-	262597
2004 PE	-	-	-	-
2002 AE	128801	105375	-	234176
1999 PE	-	-	-	-
1996 AE	123267	100852	-	224119
1993 AE	106691	89222	-	195913
1991 AE	98656	80706	-	179362

Year	Male	Female	Others	Total
1989 AE	104047	68485	-	172532
1985 AE	91328	60925	-	152253
1980 AE	79208	64763	-	143971
1977 AE	67234	44919	-	112153
1974 AE	57895	47350	-	105245
1969 AE	50138	43572	-	93710
1967 AE	-	-	-	93463
1962 AE	-	-	-	91424
1957 AE	-	-	-	91085
1952 (E) AE	-	-	-	65361
1952 (NW) AE	-	-	-	63549
1952 (SE) AE	-	-	-	69907

Number of Electors



**Note :** AE : Assembly Election, PE : Assembly Segment of Parliamentary Election, (E) : Sitapur East, (NW) : Sitapur North West, (SE) : Sitapur South East



## Historical Summary Election Results

### Summary Result of Assembly Election - 2017

Candidate Name	Party	Votes	Votes %
Rakesh Rathore	BJP	98850	42.21
Radhey Shyam Jaiswal	SP	74011	31.6
Ashfaq Khan	BSP	52181	22.28
Rakesh	IND	1706	0.73
Satrohan Lal	RLD	1059	0.45
Rupendra Kumar	IND	834	0.36
Pradeep Mishra	LD	787	0.34
Dinesh Jaiswal 'Dinnu'	IND	655	0.28
Narayan Urf Ramnarayan	IND	461	0.2
Eraj Beg	VIP	407	0.17
Satyendra Kumar	BSRD	329	0.14
Vishwadeep Anand	SDU	303	0.13
Tilak Ram Lodhi	AIPJSP	261	0.11
Ajay Kumar Thakur	IND	260	0.11
Konika	UPRP	252	0.11
	NOTA	1842	0.79

## Polling Station Level Election Results

### Number and Name of Polling Stations (PS) (2022)

Number of Polling Stations	Name of Polling Stations	Number of Polling Stations	Name of Polling Stations
1	Ps Chandanpara R.No-1	22	Ps Pipri Room No-1
2	Ps Chandanpara R.No-2	23	Ps Dhwarsara Room No-1
3	Ps Hempur Room No-1	24	Ps Sarna Room No-1
4	Ps Hempur Room No-2	25	Ps Aengrasi Room No-1
5	Ps Gangai Room No-1	26	Ps Kurka Room No-1
6	Ps Gangai Room No-2	27	Ps Ambowa Room No-1
7	Ps Mathna Room No-1	28	Ps Ambowa Room No-2
8	Ps Mathna Room No-2	29	Ps Tikwapara Room No-1
9	Ps Motipur Room No-1	30	Ps Mohideenpur Room No-1
10	Ps Bhawanipur Kalikabux Room No-1	31	Ps Mohideenpur Room No-2
11	Ps Jamduwa Room No-1	32	Ps Gora Room No-1
12	Ps Mahmudpur Room No-1	33	Ps Allipur Aliraza Room No-1
13	Ps Piprikalan Room No-1	34	Ps Amernagar Romm No-1
14	Ps Sahroi Kalikabux Room No-1	35	Ps Trilokapur Room No-1
15	Ps Kakraha Room No-1	36	Ps Abdipur Room No-1
16	Ps Rampur Bhuda Room No-1	37	Ps Peetpur Room No-1
17	Ps Malikapur Room No-1	38	Ps Peetpur Room No-3
18	Ps Malikapur Room No-2	39	Jhs Gaddipur Room No-1
19	Ps Kachnar Room No-1	40	Ps Gaddipur Room No-1
20	Ps Kachnar Room No-2	41	Jhs Gaddipur Dakchini Room No-2
21	Ps Kachnar Paschimi	42	Jhs Nagra Room No-1

Contd....

## Polling Station Level Election Results

### Polling Station-wise Votes Secured by Overall Top Five Parties in Sitapur Assembly in Assembly Election (AE) under Sitapur Parliamentary Constituency in Uttar Pradesh (2022)

Number of Polling Station	Winner - Rakesh Rathour (BJP)	Runner-up - Radhey Shyam Jaiswal (SP)	3rd - Khurshid Ansari (BSP)	4th - Saket Mishra (IND)	5th - Shamina Shafiq (INC)	NOTA	Other	Total Votes Secured
36	214	182	170	10	4	5	47	632
37	216	130	62	29	8	3	6	454
38	257	147	3	10	5	6	5	433
39	367	47	20	13	1	4	4	456
40	285	229	23	8	12	3	12	572
41	66	206	215	3	35	5	15	545
42	206	203	111	1	1	4	3	529
43	351	45	6	4	3	3	9	421
44	199	154	1	2	2	1	0	359
45	103	458	7	4	12	3	5	592
46	211	286	33	10	9	2	7	558
47	382	246	42	6	9	1	3	689
48	369	305	14	12	7	2	13	722
49	364	146	33	16	10	2	10	581
50	247	119	22	13	1	3	5	410
51	26	541	2	2	22	2	7	602
52	16	460	5	0	5	0	2	488
53	5	493	0	0	7	0	5	510
54	12	477	3	0	18	3	3	516
55	42	469	10	0	5	0	2	528
56	7	471	4	3	13	5	1	504
57	22	412	3	1	13	0	1	452
58	20	294	2	3	9	1	1	330
59	22	146	0	3	4	0	0	175
60	20	409	6	0	6	1	3	445
61	28	458	1	0	6	0	1	494
62	36	539	9	1	11	1	1	598
63	7	593	3	1	3	1	6	614
64	113	408	8	3	8	2	5	547
65	25	377	7	1	4	1	2	417
66	65	361	1	11	11	0	1	450
67	32	359	2	0	10	0	2	405
68	32	598	1	2	4	2	2	641
69	49	430	4	0	7	2	1	493
70	50	411	2	13	10	1	4	491

Contd....

## Polling Station Level Election Results

**Winner, Runner-up and 3rd Party Position & Winning Margin According to Polling Stations in Sitapur Assembly in Assembly Election (AE) under Sitapur Parliamentary Constituency in Uttar Pradesh (2022)**

Polling Station Number	Winner Party	Winner Votes (%)	Runner-up Party	Runner-up Votes (%)	Winning Margin Votes (%)	Third Party	Third Party Votes (%)	Other Votes (%)
71	SP	468 (93.41)	BJP	22 (4.39)	446 (89.02)	INC	7 (1.4)	4 (0.8)
72	SP	452 (92.24)	BJP	29 (5.92)	423 (86.32)	INC	8 (1.63)	1 (0.2)
73	SP	433 (94.13)	INC	13 (2.83)	420 (91.3)	BJP	9 (1.96)	5 (1.09)
74	SP	343 (66.22)	BJP	149 (28.76)	194 (37.46)	IND (SM)	10 (1.93)	16 (3.09)
75	SP	418 (70.25)	BJP	157 (26.39)	261 (43.86)	INC	9 (1.51)	11 (1.85)
76	SP	359 (83.88)	BJP	40 (9.35)	319 (74.53)	BSP	10 (2.34)	19 (4.44)
77	SP	235 (89.69)	BJP	14 (5.34)	221 (84.35)	INC	10 (3.82)	3 (1.15)
78	SP	344 (91.73)	INC	17 (4.53)	327 (87.2)	BJP	10 (2.67)	4 (1.07)
79	SP	225 (72.12)	BJP	67 (21.47)	158 (50.65)	BSP	7 (2.24)	13 (4.17)
80	SP	251 (79.43)	BJP	59 (18.67)	192 (60.76)	IND (SM)	3 (0.95)	3 (0.95)
81	SP	282 (80.11)	BJP	61 (17.33)	221 (62.78)	INC	6 (1.7)	3 (0.85)
82	SP	274 (71.17)	BJP	99 (25.71)	175 (45.46)	INC	4 (1.04)	8 (2.08)
83	BJP	276 (66.35)	SP	78 (18.75)	198 (47.6)	IND (SM)	35 (8.41)	27 (6.49)
84	BJP	217 (58.97)	SP	87 (23.64)	130 (35.33)	IND (SM)	35 (9.51)	29 (7.88)
85	BJP	262 (66.5)	SP	71 (18.02)	191 (48.48)	IND (SM)	36 (9.14)	25 (6.35)
86	BJP	271 (58.03)	SP	88 (18.84)	183 (39.19)	IND (SM)	77 (16.49)	31 (6.64)
87	BJP	187 (65.16)	SP	77 (26.83)	110 (38.33)	IND (SM)	17 (5.92)	6 (2.09)
88	BJP	177 (65.31)	SP	51 (18.82)	126 (46.49)	IND (SM)	24 (8.86)	19 (7.01)
89	BJP	219 (66.57)	SP	63 (19.15)	156 (47.42)	IND (SM)	28 (8.51)	19 (5.78)
90	BJP	185 (79.4)	SP	41 (17.6)	144 (61.8)	IND (SM)	7 (3)	0 (0)
91	BJP	138 (84.66)	SP	17 (10.43)	121 (74.23)	IND (SM)	5 (3.07)	3 (1.84)
92	BJP	240 (65.75)	SP	84 (23.01)	156 (42.74)	IND (SM)	28 (7.67)	13 (3.56)
93	BJP	175 (63.64)	SP	52 (18.91)	123 (44.73)	IND (SM)	23 (8.36)	25 (9.09)
94	BJP	177 (47.84)	SP	95 (25.68)	82 (22.16)	BSP	57 (15.41)	41 (11.08)
95	BJP	185 (67.27)	IND (SM)	40 (14.55)	145 (52.72)	SP	32 (11.64)	18 (6.55)
96	BJP	265 (65.76)	SP	125 (31.02)	140 (34.74)	BSP	6 (1.49)	7 (1.74)
97	BJP	202 (58.72)	SP	127 (36.92)	75 (21.8)	IND (SM)	10 (2.91)	5 (1.45)
98	BJP	374 (75.71)	SP	76 (15.38)	298 (60.33)	IND (SM)	15 (3.04)	29 (5.87)
99	BJP	335 (52.51)	SP	285 (44.67)	50 (7.84)	IND (SM)	8 (1.25)	10 (1.57)
100	SP	518 (88.55)	BJP	45 (7.69)	473 (80.86)	INC	16 (2.74)	6 (1.03)
101	SP	547 (82.38)	BJP	90 (13.55)	457 (68.83)	INC	23 (3.46)	4 (0.6)
102	SP	533 (84.74)	BJP	67 (10.65)	466 (74.09)	INC	14 (2.23)	15 (2.38)
103	BJP	249 (54.37)	SP	167 (36.46)	82 (17.91)	IND (SM)	24 (5.24)	18 (3.93)
104	BJP	201 (49.26)	SP	165 (40.44)	36 (8.82)	BSP	20 (4.9)	22 (5.39)
105	SP	310 (58.82)	BJP	161 (30.55)	149 (28.27)	IND (SM)	36 (6.83)	20 (3.8)

Contd....

## Socio-Economic Amenities - Rural

### Access to Education Facilities

Particulars	Number of Villages (% of Population)				
	Available	Not Available	If Not Available (Distance of Nearest Facility)		
			A	B	C
Govt. Primary School	137 (83)	47 (17)	26 (5)	0 (0)	0 (0)
Private Primary School	24 (22)	160 (78)	1 (0)	0 (0)	0 (0)
Govt. Middle School	75 (53)	109 (47)	70 (26)	15 (6)	1 (0)
Private Middle School	9 (8)	175 (92)	4 (2)	0 (0)	0 (0)
Govt. Secondary School	14 (12)	170 (88)	44 (18)	86 (45)	6 (6)
Private Secondary School	8 (7)	176 (93)	11 (5)	8 (4)	0 (0)
Govt. Senior Secondary School	6 (4)	178 (96)	45 (19)	90 (45)	13 (12)
Private Senior Secondary School	4 (3)	180 (97)	8 (7)	6 (3)	2 (1)
Govt. Arts and Science Degree College	5 (3)	179 (97)	26 (14)	59 (23)	40 (27)
Private Arts and Science Degree College	4 (2)	180 (98)	14 (9)	10 (9)	3 (1)
Govt. Engineering College	0 (0)	184 (100)	2 (0)	27 (11)	46 (25)
Private Engineering College	0 (0)	184 (100)	7 (8)	25 (15)	42 (23)
Govt. Medicine College	0 (0)	184 (100)	6 (3)	14 (6)	99 (56)
Private Medicine College	0 (0)	184 (100)	2 (2)	12 (7)	11 (7)
Govt. Management Institute	0 (0)	184 (100)	2 (2)	15 (5)	62 (31)
Private Management Institute	1 (0)	183 (100)	8 (5)	27 (18)	35 (20)
Govt. Polytechnic	2 (1)	182 (99)	0 (0)	7 (2)	152 (88)
Private Polytechnic	1 (1)	183 (99)	0 (0)	1 (1)	7 (2)
Govt. Vocational Training School/ITI	2 (1)	182 (99)	18 (11)	94 (47)	41 (27)
Private Vocational Training School/ITI	2 (1)	182 (99)	0 (0)	3 (2)	1 (1)
Govt. Non Formal Training Centre	26 (8)	158 (92)	17 (8)	40 (20)	19 (14)
Private Non Formal Training Centre	4 (1)	180 (99)	0 (0)	1 (0)	1 (1)
Govt. School For Disabled	6 (4)	178 (96)	14 (10)	27 (10)	55 (32)
Private School For Disabled	6 (2)	178 (98)	0 (0)	3 (2)	1 (1)
Government Others	42 (19)	142 (81)	0 (0)	0 (0)	2 (1)
Private Others	7 (3)	177 (97)	0 (0)	0 (0)	0 (0)

Note : Distance A : Less than 5 km; B : Between 5-10 km; C : 10+ km.; Source : Data Analysis is based on 2011 Census.



## DISCLAIMER

The Terms of Use and Disclaimer of Datanet India Private Limited (hereinafter referred to as "Datanet") for use of this analysis report of **Sitapur Assembly Constituency (Sitapur Vidhan Sabha)** :-

1. **Assembly Factbook™** is a Registered Trade Mark owned by Datanet.
2. All the maps are sketched and graphical representation only and have not been drawn to the scale and also not to represent the actual geographical area or boundary of the unit.
3. The data for the aforesaid analysis is based on authentic sources and has been culled from the various publications of Census, CSO and NSSO for district and block level data, various central and state government departments, Central & State Elections Commissions and the concerned Returning Officers' releases, Electoral Rolls, Election results and allied publications, internal assessment, surveys, estimates and analysis. Therefore, certain adjustment of data at micro level may have been done to arrive closer to the macro data.
4. Data have been provided on an "As Is" and "As AVAILABLE" basis
5. The colours shown in the maps or diagram and charts of a particular party, alliance or AC are indicative and do not represent them.
6. This publication which includes maps, sheets, graphs and data would be the property under copyright of Datanet only. The user may use these for its internal study, analysis and research purposes. It's public display, re-selling or any commercial uses by the user are not allowed.
7. Datanet has taken due care and caution in compilation and processing of data and allied information, but does not guarantee the accuracy, adequacy or completeness of any information/analysis and will be not responsible for any errors or omissions or for the results obtained from the use of such information/analysis.
8. All the contents for the publication have been culled from various authentic sources and Datanet reasonably believes such sources to be reliable, but does not make any representations, express or implied as to the accuracy or fitness of use of such information. The information or contents of the information/analysis do not constitute advice and should not be relied upon in making (or refraining from making) any decision. Any reliance placed upon the information provided by Datanet is the sole responsibility and strictly at the user's risk.
9. In no event will Datanet be liable for any damages (including, without limitation, damages for loss of business projects, or loss of profits) arising in contract, tort or otherwise from the use of or inability to use any of its contents, or from any action taken (or refrained from being taken) as a result of using the analysis or any of its contents. Datanet its directors, owners, editors, officials, employees, distributor and agents or any associate will not be liable for any errors in the information contained or any consequences arising from the use of the contents of the provided information/analysis.
10. If any provision of these terms and conditions is held invalid or illegal or unenforceable for any reason by any court of competent jurisdiction, such provision shall be severed and the remainder of provisions of the terms and conditions shall continue in full force and effect as if the Term of Use had been executed with the invalid, illegal or unenforceable provision eliminated.
11. If there are any discrepancies in the information provided, please bring it to attention of Datanet for suitable rectification measures.

**Buy Online This Complete Book At**  
**Datanet India eBooks Store**

[www.indiastatpublications.com](http://www.indiastatpublications.com)

or go directly at

[http://www.indiastatpublications.com/  
Assembly\\_factbook/Uttar Pradesh/Sitapur/ Sitapur](http://www.indiastatpublications.com/Assembly_factbook/Uttar%20Pradesh/Sitapur/Sitapur)



**i** **india**stat**elections**

ISBN : 978-93-5905-012-6



9 789359 050126