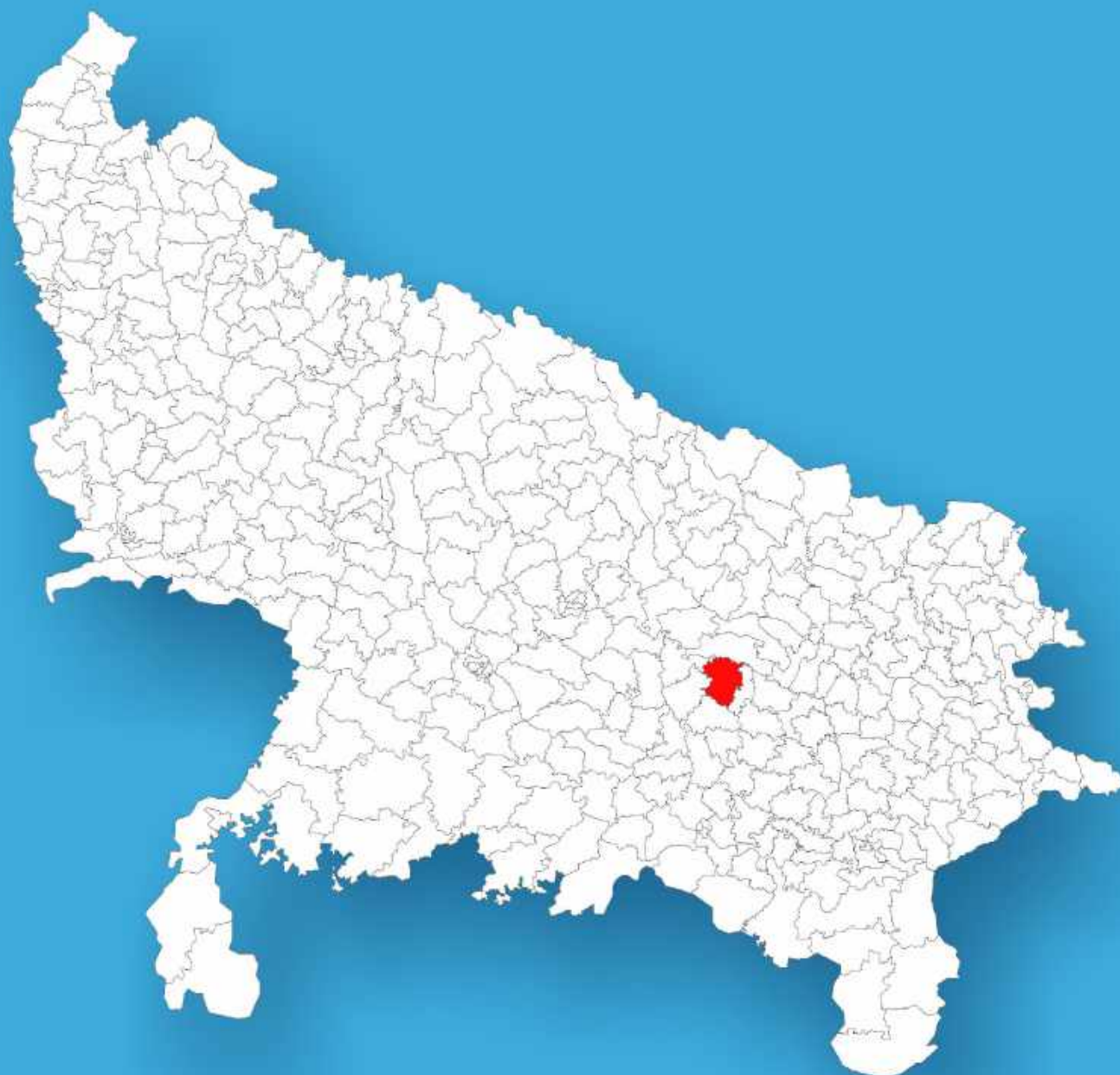




Uttar Pradesh

Assembly Factbook™

Isauli Assembly Constituency



Key Electoral Data of Isauli
Assembly Constituency (Vidhan Sabha)

Uttar Pradesh

Assembly Factbook™

Isauli Assembly Constituency



Isauli Vidhan Sabha

Editor & Director

Dr. R.K. Thukral

Research Editor

Dr. Shafeeq Rahman

**Compiled, Researched and Published by
Datanet India Pvt. Ltd.**

D-100, 1st Floor,

Okhla Industrial Area, Phase-I,

New Delhi- 110020.

Ph.: 91-11- 43580781-84

Email : support@indiastatpublications.com

Website : www.indiastatelections.com

Online Book Store :

www.indiastatpublications.com

Report No. : AFB/UP-187-0125

ISBN : 978-93-5905-794-1

First Edition : January, 2018

Eighth Updated Edition : January, 2025

Price : Rs.11500/-

US\$ 310

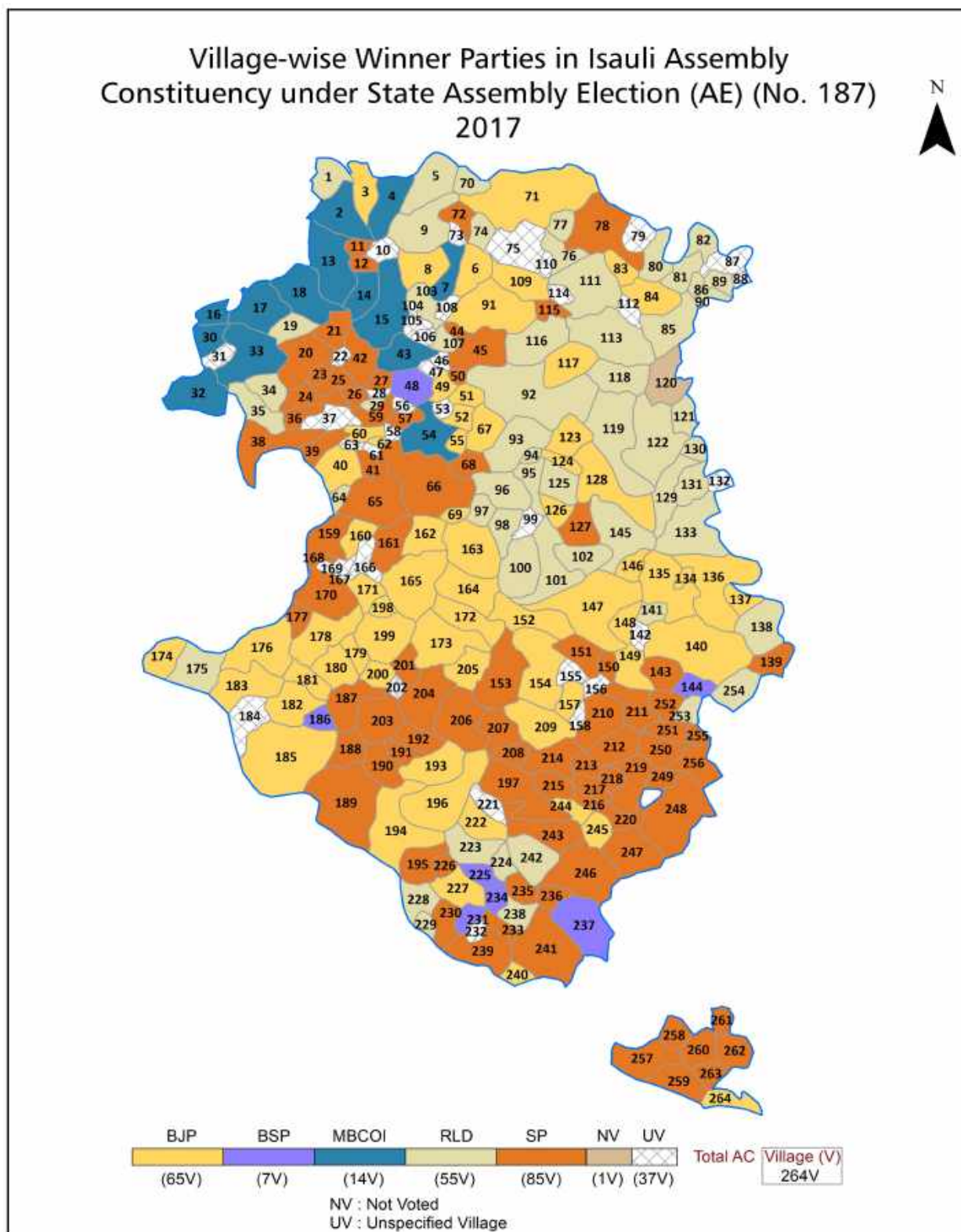
© Datanet India Pvt. Ltd.

All rights reserved. No part of this book may be reproduced, stored in a retrieval system or transmitted in any form or by any means, mechanical photocopying, photographing, scanning, recording or otherwise without the prior written permission of the publisher. Please refer to Disclaimer at page no. 321 for the use of this publication.

Printed in India

No.	Particulars	Page No.
	Introduction	
1	Assembly Constituency - (Vidhan Sabha) at a Glance Features of Assembly as per Delimitation Commission of India (2008)	1-2
	Location and Political Maps	
2	Location Map Boundaries of Assembly Constituency - (Vidhan Sabha) in District Boundaries of Assembly Constituency under Parliamentary Constituency - (Lok Sabha) Village-wise Winner Parties-2024, 2022, 2019, 2017, 2014, 2012 and 2009	3-11
	Administrative Setup (2011)	
3	District Sub-district Towns Villages Inhabited Villages Uninhabited Villages Village Panchayat Intermediate Panchayat	12-25
	Demographics (2011)	
4	Population Households Rural/Urban Population Villages by Population Size Sex Ratio (Total & 0-6 Years) Religious Population Social Population Literacy Rate	26-27
	Electoral Features	
5	Important Dates of Last Elections Held Electors by Gender Service Electors Voters Voters Turnout Polling Stations & Average Number of Electors per Polling Station Electors by Age Group Present Elected Representatives	28-33
	Historical Summary Election Results	
6	Vote Share of Major Parties Winning Margin (Number & Percentage) Polarity of Parties Summary Result of Assembly Segment of Parliamentary Election 2024, 2019, 2014, 2009, 2004 and 1999 Summary Result of Assembly Elections 2022, 2017, 2012, 2007, 2002, 1996, 1993, 1991, 1989, 1985, 1980, 1977, 1974, 1969, 1967, 1962 and 1957	34-59
	Polling Station Level Election Results	
7	Name and Number of Polling Station 2024, 2022, 2019, 2017, 2014, 2012 and 2009 Polling Station-wise Electors, Voters & Voters Turnout 2024, 2022, 2019, 2017, 2014, 2012 and 2009 Polling Station wise Elections Results 2024, 2022, 2019, 2017, 2014, 2012 and 2009	60-280
8	Panchayat and Local Bodies Election Results Panchayat Result 2015	281-299
	Share of Assembly Constituency	
9	Share of Assembly Constituency - (Vidhan Sabha) in State, District and Parliamentary Constituency - (Lok Sabha)	300
	Socio-Economic Amenities (2011)	
10	Access to Administrative Units Agricultural, Manufacturing and Industrial Commodities Demographic Indicators Education Health & Manpower Drinking Water Supply Sanitation Entertainment and Recreations Infrastructure Power Food Allocation Distribution and Marketing of Agriculture Commodities Infrastructure Transport and Road Infrastructure Communication Banking and Financial Services Land Use Irrigation Source	302-316
11	Abbreviation & Sources	317-320
12	Disclaimer	321

Location & Political Map



Administrative Setup

List of Village Panchayat & Intermediate Panchayat (Block) Name - 2011

Village Name	Village Panchayat Name	Intermediate Panchayat Name
Aardieh	Piroosaraiya	Dhanpatganj
Adampur	Natauli	Waldi Rai
Agai	Agai	Kurwar
Ajhuie	Ajhuie	Kurwar
Ajijpur	Ramnagar Thabiya	Dhanpatganj
Ajiyavardabi	Uchgaon	Kurwar
Akhari	Mahuli	Waldi Rai
Alamau	Alamau	Waldi Rai
Aliabad	Aliabad	Waldi Rai
Anjer	Anjer	Dhanpatganj
Arwal	Arwal	Waldi Rai
Asaroga	Surjitpur	Kurwar
Asrafpur	Asrafpur	Waldi Rai
Atanagar	Dakhingaon	Waldi Rai
Atoula	Tulsipur	Dhanpatganj
Avadha	Sadav	Kurwar
Babhangoan	Babhangoan	Dubey Pur
Baburi	Baburi	Kurwar
Badanpur	Badanpur	Dhanpatganj
Badauliya	Ganeshganj	Kurwar
Baghuna	Baghuna	Waldi Rai
Bahlolour	-	Kurwar
Bahmarpur	Bahmarpur	Kurwar
Bahu Rawan	Bahu Rawan	Waldi Rai
Bahubara	Bahubara	Kurwar
Balapashchim	Belapaschim	Kurwar
Bamhrouli	Bingi	Dhanpatganj
Bandhuakala	Bandhuakala	Dubey Pur
Bar Sawan	Bar Sawan	Waldi Rai

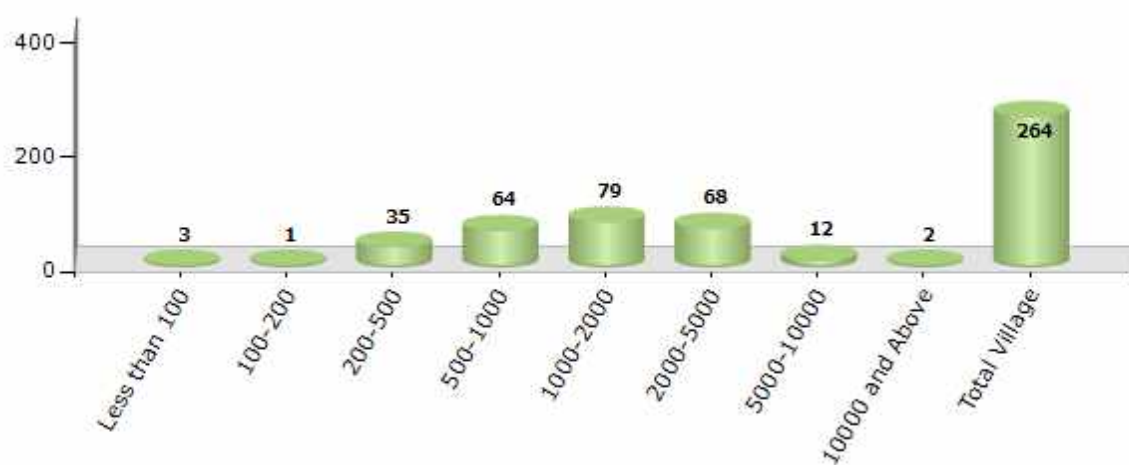
Contd....

Demographics

Number of Villages by Population Size - 2011

Less than 100	100-200	200-500	500-1000	1000-2000	2000-5000	5000-10000	10000 and Above	Total Village
3	1	35	64	79	68	12	2	264

Number of Villages by Population Size - 2011

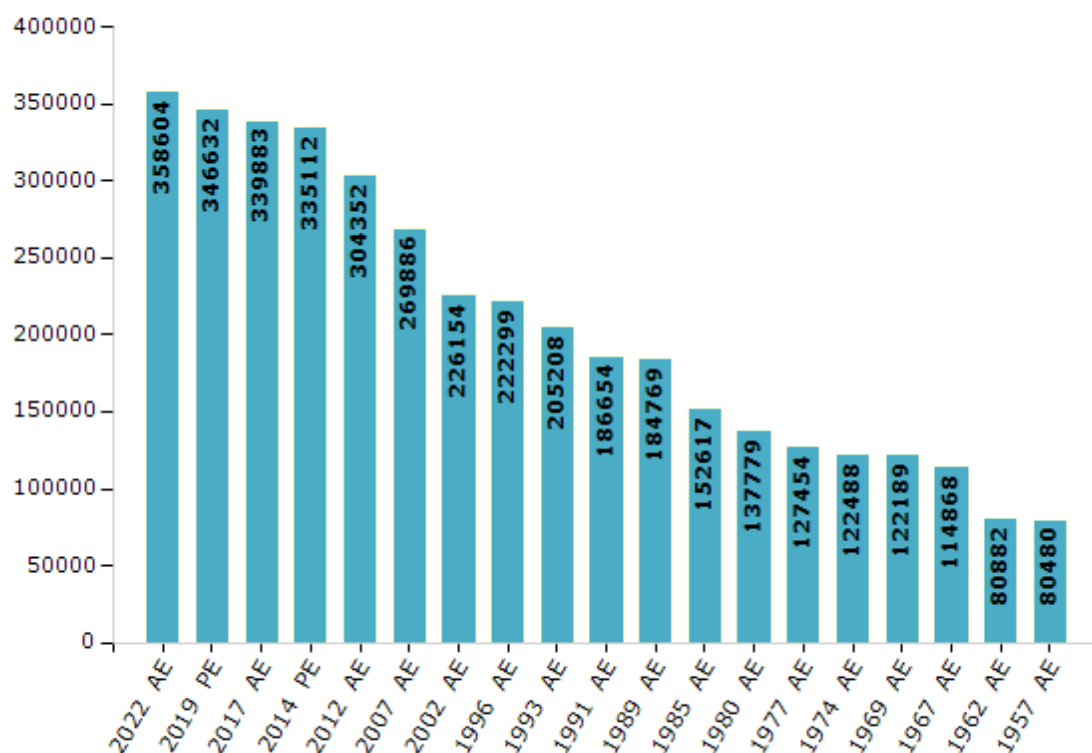


Electoral Features

Electors by Male & Female

Year	Male	Female	Others	Total	Year	Male	Female	Others	Total
2022 AE	185900	172675	29	358604	1991 AE	102755	83899	-	186654
2019 PE	181698	164904	30	346632	1989 AE	101683	83086	-	184769
2017 AE	-	-	-	339883	1985 AE	83965	68652	-	152617
2014 PE	177970	157129	13	335112	1980 AE	76728	61051	-	137779
2012 AE	163379	140969	4	304352	1977 AE	66369	61085	-	127454
2009 PE	-	-	-	-	1974 AE	62487	60001	-	122488
2007 AE	143757	126129	-	269886	1969 AE	63819	58370	-	122189
2004 PE	-	-	-	-	1967 AE	-	-	-	114868
2002 AE	122945	103209	-	226154	1962 AE	-	-	-	80882
1999 PE	-	-	-	-	1957 AE	-	-	-	80480
1996 AE	118540	103759	-	222299	1952 AE	-	-	-	-
1993 AE	108673	96535	-	205208					

Number of Electors



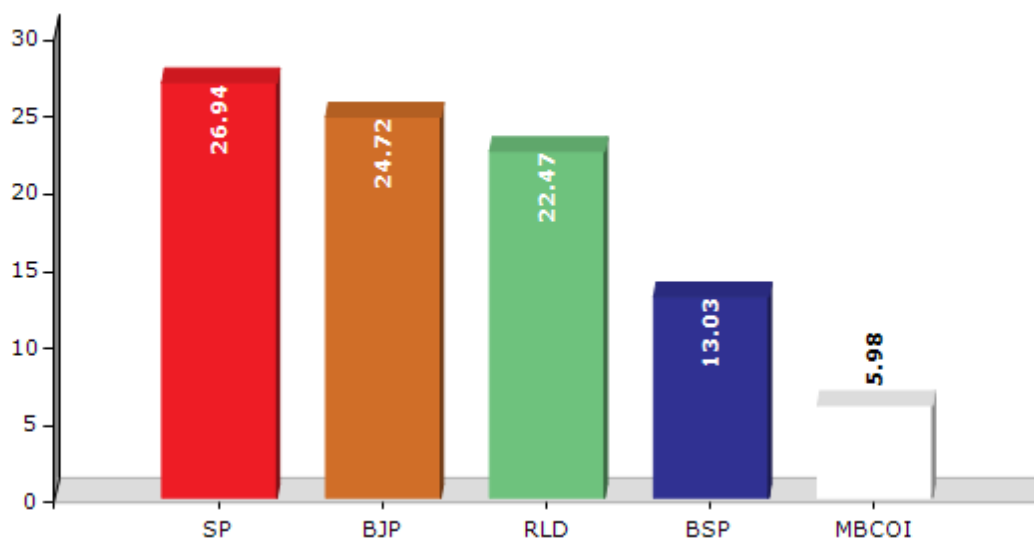
Note : AE : Assembly Election, PE : Assembly Segment of Parliamentary Election

Historical Summary Election Results

Summary Result of Assembly Election - 2017

Candidate Name	Party	Votes	Votes %
Abrar Ahmad	SP	51583	26.94
Om Prakash Pandey &Quot;Bajrangee&Quot;	BJP	47342	24.72
Yash Bhadra Singh &Quot;Monu&Quot;	RLD	43026	22.47
Dr. Shailendra Tripathi	BSP	24961	13.03
Shiv Kumar Singh	MBCOI	11445	5.98
Haji Mohd. Daud Khan	AIMIM	3865	2.02
Shahabuddin	IND	1809	0.94
Hansraj Yadav	IND	1360	0.71
Ram Sumer Yadav	IND	1233	0.64
Mohd. Akbal	IND	1178	0.62
Ram Murti	BMUP	904	0.47
Rizwan	AIPJSP	547	0.29
	NOTA	2256	1.18

Votes Percentage of Top Parties - 2017



Polling Station Level Election Results

Number and Name of Polling Stations (PS) (2022)

Number of Polling Stations	Name of Polling Stations	Number of Polling Stations	Name of Polling Stations
1	Prathmik Vidyalay Pure Bhavani Atanagar	22	Composite Vidyalaya Haidhnakalan Room No. 2
2	Composite Vidyalaya Govindpur Room No. 1	23	Prathmik Vidyalay Nandauli Room No 1
3	Composite Vidyalaya Govindpur Room No. 2	24	Prathmik Vidyalay Nandauli Room No 2
4	Prathmik Vidyalay Makhdumpur	25	Prathmik Vidyalay Nandauli Room No 3
5	Composite Vidyalaya Singhni	26	Prathmik Vidyalay Khanoha Room No 1
6	Prathmik Vidyalay Devra Room No 1	27	Prathmik Vidyalay Khanoha Room No 2
7	Prathmik Vidyalay Devra Room No 2	28	Prathmik Vidyalay Khanoha Atirikt Kaksh
8	Prathmik Vidyalay Bahurawan Room No 1	29	Prathmik Vidyalay Virdhaura Room No 1
9	Prathmik Vidyalay Bahurawan Room No 2	30	Prathmik Vidyalay Virdhaura Room No 2
10	Composite Vidyalaya Haidhnakhurd	31	Prathmik Vidyalay Bhakhari
11	Prathmik Vidyalay Nandrai	32	Prathmik Vidyalay Mahuli Room No 1
12	Prathmik Vidyalay Sukhbaderi	33	Prathmik Vidyalay Mahuli Room No 2
13	Prathmik Vidyalay Ramnagar	34	Prathmik Vidyalay Gaurabaramau Room No 1
14	Composite Vidyalaya Bihinidura Room No. 1	35	Prathmik Vidyalay Gaurabaramau Room No 2
15	Composite Vidyalaya Bihinidura Room No. 2	36	Prathmik Vidyalay Lohariya
16	Shankaracharya Inter College Bihinidura Room No 1	37	Prathmik Vidyalay Saini Room No 1
17	Shankaracharya Inter College Bihinidura Room No 2	38	Prathmik Vidyalay Saini Room No 2
18	Shankaracharya Inter College Bihinidura Room No3	39	Prathmik Vidyalay Arwal Room No 1
19	Composite Vidyalaya Baldirai First (Bihinidura)	40	Prathmik Vidyalay Arwal Room No 2
20	Prathmik Vidyalay Alamaui	41	Composite Vidyalaya Bhavanishivpur Room No. 1
21	Composite Vidyalaya Haidhnakalan Room No. 1	42	Composite Vidyalaya Bhavanishivpur Room No. 2

Contd....

Polling Station Level Election Results

Polling Station-wise Votes Secured by Overall Top Five Parties in Isauli Assembly in Assembly Election (AE) under Sultanpur Parliamentary Constituency in Uttar Pradesh (2022)

Number of Polling Station	Winner - Mohd Tahir Khan (SP)	Runner-up - Om Prakash Pandey (BJP)	3rd - Yash Bhadra Singh (BSP)	4th - Mahjagar (AIMIM)	5th - Brijmohan (INC)	NOTA	Other	Total Votes Secured
36	186	69	101	0	7	4	3	370
37	126	116	132	3	2	5	4	388
38	95	128	129	0	4	2	3	361
39	236	97	148	8	8	1	7	505
40	116	198	140	2	4	6	11	477
41	141	185	94	2	3	5	3	433
42	141	207	134	1	6	6	14	509
43	263	130	172	4	7	6	8	590
44	308	89	72	2	6	1	4	482
45	273	167	80	4	3	7	8	542
46	280	127	64	7	4	1	3	486
47	192	111	221	3	8	5	3	543
48	187	213	105	6	2	4	3	520
49	422	70	51	1	3	2	5	554
50	168	104	122	5	2	0	5	406
51	129	57	81	2	1	1	2	273
52	213	101	72	5	10	0	2	403
53	309	31	82	3	0	0	1	426
54	151	128	122	2	3	3	5	414
55	223	24	98	5	2	1	1	354
56	353	74	39	2	8	3	5	484
57	161	12	54	8	0	0	5	240
58	408	122	75	15	4	3	2	629
59	171	95	48	12	0	0	7	333
60	48	115	167	1	7	0	3	341
61	184	179	129	2	11	7	5	517
62	100	161	186	3	3	1	6	460
63	100	194	183	3	4	7	5	496
64	133	146	109	2	3	4	8	405
65	312	35	114	4	8	0	7	480
66	274	122	147	7	4	6	7	567
67	204	45	160	15	6	0	3	433
68	394	94	99	3	9	7	6	612
69	132	173	152	0	5	2	2	466
70	89	262	140	0	2	9	2	504

Contd....

Polling Station Level Election Results

Winner, Runner-up and 3rd Party Position & Winning Margin According to Polling Stations in Isauli Assembly in Assembly Election (AE) under Sultanpur Parliamentary Constituency in Uttar Pradesh (2022)

Polling Station Number	Winner Party	Winner Votes (%)	Runner-up Party	Runner-up Votes (%)	Winning Margin Votes (%)	Third Party	Third Party Votes (%)	Other Votes (%)
71	SP	284 (69.1)	BJP	105 (25.55)	179 (43.55)	BSP	15 (3.65)	7 (1.7)
72	BJP	160 (49.54)	BSP	100 (30.96)	60 (18.58)	SP	55 (17.03)	8 (2.48)
73	BJP	253 (51.95)	BSP	142 (29.16)	111 (22.79)	SP	75 (15.4)	17 (3.49)
74	BJP	250 (38.76)	SP	196 (30.39)	54 (8.37)	BSP	183 (28.37)	16 (2.48)
75	SP	321 (64.85)	BSP	85 (17.17)	236 (47.68)	BJP	74 (14.95)	15 (3.03)
76	BJP	220 (51.76)	SP	118 (27.76)	102 (24)	BSP	70 (16.47)	17 (4)
77	BJP	367 (53.97)	SP	172 (25.29)	195 (28.68)	BSP	127 (18.68)	14 (2.06)
78	BJP	255 (60.57)	SP	85 (20.19)	170 (40.38)	BSP	70 (16.63)	11 (2.61)
79	BSP	64 (35.96)	SP	61 (34.27)	3 (1.69)	BJP	42 (23.6)	11 (6.18)
80	SP	259 (46.25)	BJP	172 (30.71)	87 (15.54)	BSP	101 (18.04)	28 (5)
81	SP	298 (44.81)	BJP	205 (30.83)	93 (13.98)	BSP	142 (21.35)	20 (3.01)
82	SP	177 (37.74)	BJP	172 (36.67)	5 (1.07)	BSP	66 (14.07)	54 (11.51)
83	SP	338 (76.99)	BJP	71 (16.17)	267 (60.82)	BSP	23 (5.24)	7 (1.59)
84	SP	255 (46.96)	BJP	167 (30.76)	88 (16.2)	BSP	98 (18.05)	23 (4.24)
85	SP	298 (56.33)	BJP	140 (26.47)	158 (29.86)	BSP	67 (12.67)	24 (4.54)
86	BSP	230 (36.51)	BJP	201 (31.9)	29 (4.61)	SP	181 (28.73)	18 (2.86)
87	BJP	318 (51.71)	BSP	200 (32.52)	118 (19.19)	SP	71 (11.54)	26 (4.23)
88	BJP	136 (36.07)	SP	123 (32.63)	13 (3.44)	BSP	91 (24.14)	27 (7.16)
89	BJP	164 (40.2)	SP	119 (29.17)	45 (11.03)	BSP	106 (25.98)	19 (4.66)
90	SP	106 (59.55)	BJP	34 (19.1)	72 (40.45)	BSP	25 (14.04)	13 (7.3)
91	SP	270 (57.69)	BSP	105 (22.44)	165 (35.25)	BJP	74 (15.81)	19 (4.06)
92	BSP	170 (49.42)	BJP	155 (45.06)	15 (4.36)	SP	8 (2.33)	11 (3.2)
93	BJP	180 (44.89)	BSP	134 (33.42)	46 (11.47)	SP	76 (18.95)	11 (2.74)
94	SP	215 (39.02)	BSP	208 (37.75)	7 (1.27)	BJP	115 (20.87)	13 (2.36)
95	BJP	295 (43.64)	BSP	289 (42.75)	6 (0.89)	SP	79 (11.69)	13 (1.92)
96	BSP	265 (43.09)	BJP	166 (26.99)	99 (16.1)	SP	159 (25.85)	25 (4.07)
97	BJP	333 (50.08)	SP	190 (28.57)	143 (21.51)	BSP	122 (18.35)	20 (3.01)
98	BSP	317 (42.44)	BJP	257 (34.4)	60 (8.04)	SP	124 (16.6)	49 (6.56)
99	BJP	177 (38.06)	BSP	156 (33.55)	21 (4.51)	SP	114 (24.52)	18 (3.87)
100	BSP	302 (50.25)	BJP	208 (34.61)	94 (15.64)	SP	59 (9.82)	32 (5.32)
101	BJP	191 (45.69)	BSP	181 (43.3)	10 (2.39)	SP	32 (7.66)	14 (3.35)
102	BSP	264 (43.78)	BJP	166 (27.53)	98 (16.25)	SP	145 (24.05)	28 (4.64)
103	BJP	290 (44.14)	BSP	204 (31.05)	86 (13.09)	SP	146 (22.22)	17 (2.59)
104	BSP	231 (42.46)	BJP	158 (29.04)	73 (13.42)	SP	124 (22.79)	31 (5.7)
105	BSP	285 (47.26)	SP	159 (26.37)	126 (20.89)	BJP	142 (23.55)	17 (2.82)

Contd....

Socio-Economic Amenities - Rural

Access to Education Facilities

Particulars	Number of Villages (% of Population)				
	Available	Not Available	If Not Available (Distance of Nearest Facility)		
			A	B	C
Govt. Primary School	212 (92)	52 (8)	40 (4)	0 (0)	0 (0)
Private Primary School	21 (13)	243 (87)	4 (1)	1 (0)	0 (0)
Govt. Middle School	100 (59)	164 (41)	94 (22)	5 (1)	0 (0)
Private Middle School	51 (31)	213 (69)	16 (3)	2 (1)	0 (0)
Govt. Secondary School	14 (12)	250 (88)	71 (22)	29 (10)	2 (1)
Private Secondary School	35 (22)	229 (78)	72 (22)	19 (7)	0 (0)
Govt. Senior Secondary School	11 (9)	253 (91)	63 (20)	26 (9)	5 (2)
Private Senior Secondary School	26 (15)	238 (85)	73 (25)	24 (11)	6 (1)
Govt. Arts and Science Degree College	0 (0)	264 (100)	1 (0)	9 (8)	93 (35)
Private Arts and Science Degree College	4 (4)	260 (96)	27 (10)	43 (15)	51 (17)
Govt. Engineering College	0 (0)	264 (100)	0 (0)	14 (9)	165 (59)
Private Engineering College	0 (0)	264 (100)	0 (0)	0 (0)	41 (15)
Govt. Medicine College	0 (0)	264 (100)	1 (0)	14 (5)	163 (61)
Private Medicine College	0 (0)	264 (100)	0 (0)	0 (0)	13 (3)
Govt. Management Institute	0 (0)	264 (100)	1 (0)	4 (5)	76 (26)
Private Management Institute	0 (0)	264 (100)	0 (0)	7 (3)	102 (34)
Govt. Polytechnic	0 (0)	264 (100)	0 (0)	3 (2)	197 (72)
Private Polytechnic	0 (0)	264 (100)	0 (0)	0 (0)	4 (2)
Govt. Vocational Training School/ITI	1 (2)	263 (98)	0 (0)	11 (8)	191 (67)
Private Vocational Training School/ITI	1 (2)	263 (98)	2 (1)	8 (3)	3 (1)
Govt. Non Formal Training Centre	0 (0)	264 (100)	1 (0)	10 (7)	125 (46)
Private Non Formal Training Centre	0 (0)	264 (100)	0 (0)	0 (0)	0 (0)
Govt. School For Disabled	0 (0)	264 (100)	0 (0)	5 (5)	84 (32)
Private School For Disabled	0 (0)	264 (100)	1 (1)	7 (3)	27 (9)
Government Others	0 (0)	264 (100)	0 (0)	0 (0)	1 (0)
Private Others	0 (0)	264 (100)	0 (0)	0 (0)	0 (0)

Note : Distance A : Less than 5 km; B : Between 5-10 km; C : 10+ km.; Source : Data Analysis is based on 2011 Census.

DISCLAIMER

The Terms of Use and Disclaimer of Datanet India Private Limited (hereinafter referred to as "Datanet") for use of this analysis report of **Isauli Assembly Constituency (Isauli Vidhan Sabha)** :-

1. **Assembly Factbook™** is a Registered Trade Mark owned by Datanet.
2. All the maps are sketched and graphical representation only and have not been drawn to the scale and also not to represent the actual geographical area or boundary of the unit.
3. The data for the aforesaid analysis is based on authentic sources and has been culled from the various publications of Census, CSO and NSSO for district and block level data, various central and state government departments, Central & State Elections Commissions and the concerned Returning Officers' releases, Electoral Rolls, Election results and allied publications, internal assessment, surveys, estimates and analysis. Therefore, certain adjustment of data at micro level may have been done to arrive closer to the macro data.
4. Data have been provided on an "As Is" and "As AVAILABLE" basis
5. The colours shown in the maps or diagram and charts of a particular party, alliance or AC are indicative and do not represent them.
6. This publication which includes maps, sheets, graphs and data would be the property under copyright of Datanet only. The user may use these for its internal study, analysis and research purposes. It's public display, re-selling or any commercial uses by the user are not allowed.
7. Datanet has taken due care and caution in compilation and processing of data and allied information, but does not guarantee the accuracy, adequacy or completeness of any information/analysis and will be not responsible for any errors or omissions or for the results obtained from the use of such information/analysis.
8. All the contents for the publication have been culled from various authentic sources and Datanet reasonably believes such sources to be reliable, but does not make any representations, express or implied as to the accuracy or fitness of use of such information. The information or contents of the information/analysis do not constitute advice and should not be relied upon in making (or refraining from making) any decision. Any reliance placed upon the information provided by Datanet is the sole responsibility and strictly at the user's risk.
9. In no event will Datanet be liable for any damages (including, without limitation, damages for loss of business projects, or loss of profits) arising in contract, tort or otherwise from the use of or inability to use any of its contents, or from any action taken (or refrained from being taken) as a result of using the analysis or any of its contents. Datanet its directors, owners, editors, officials, employees, distributor and agents or any associate will not be liable for any errors in the information contained or any consequences arising from the use of the contents of the provided information/analysis.
10. If any provision of these terms and conditions is held invalid or illegal or unenforceable for any reason by any court of competent jurisdiction, such provision shall be severed and the remainder of provisions of the terms and conditions shall continue in full force and effect as if the Term of Use had been executed with the invalid, illegal or unenforceable provision eliminated.
11. If there are any discrepancies in the information provided, please bring it to attention of Datanet for suitable rectification measures.

Buy Online This Complete Book At
Datanet India eBooks Store

www.indiastatpublications.com

or go directly at

[http://www.indiastatpublications.com/
Assembly_factbook/Uttar Pradesh/Sultanpur/ Isauli](http://www.indiastatpublications.com/Assembly_factbook/Uttar%20Pradesh/Sultanpur/Isauli)

 **india**stat**elections**

ISBN : 978-93-5905-794-1



9 789359 057941