



Uttar Pradesh

Assembly Factbook™

Kadipur Assembly Constituency



Key Electoral Data of Kadipur
Assembly Constituency (Vidhan Sabha)

Uttar Pradesh

Assembly Factbook™

Kadipur Assembly Constituency



Kadipur Vidhan Sabha

Editor & Director

Dr. R.K. Thukral

Research Editor

Dr. Shafeeq Rahman

**Compiled, Researched and Published by
Datanet India Pvt. Ltd.**

D-100, 1st Floor,

Okhla Industrial Area, Phase-I,

New Delhi- 110020.

Ph.: 91-11- 43580781-84

Email : support@indiastatpublications.com

Website : www.indiastatelections.com

Online Book Store :

www.indiastatpublications.com

Report No. : AFB/UP-191-0125

ISBN : 978-93-5905-016-4

First Edition : January, 2018

Eighth Updated Edition : January, 2025

Price : Rs.11500/-

US\$ 310

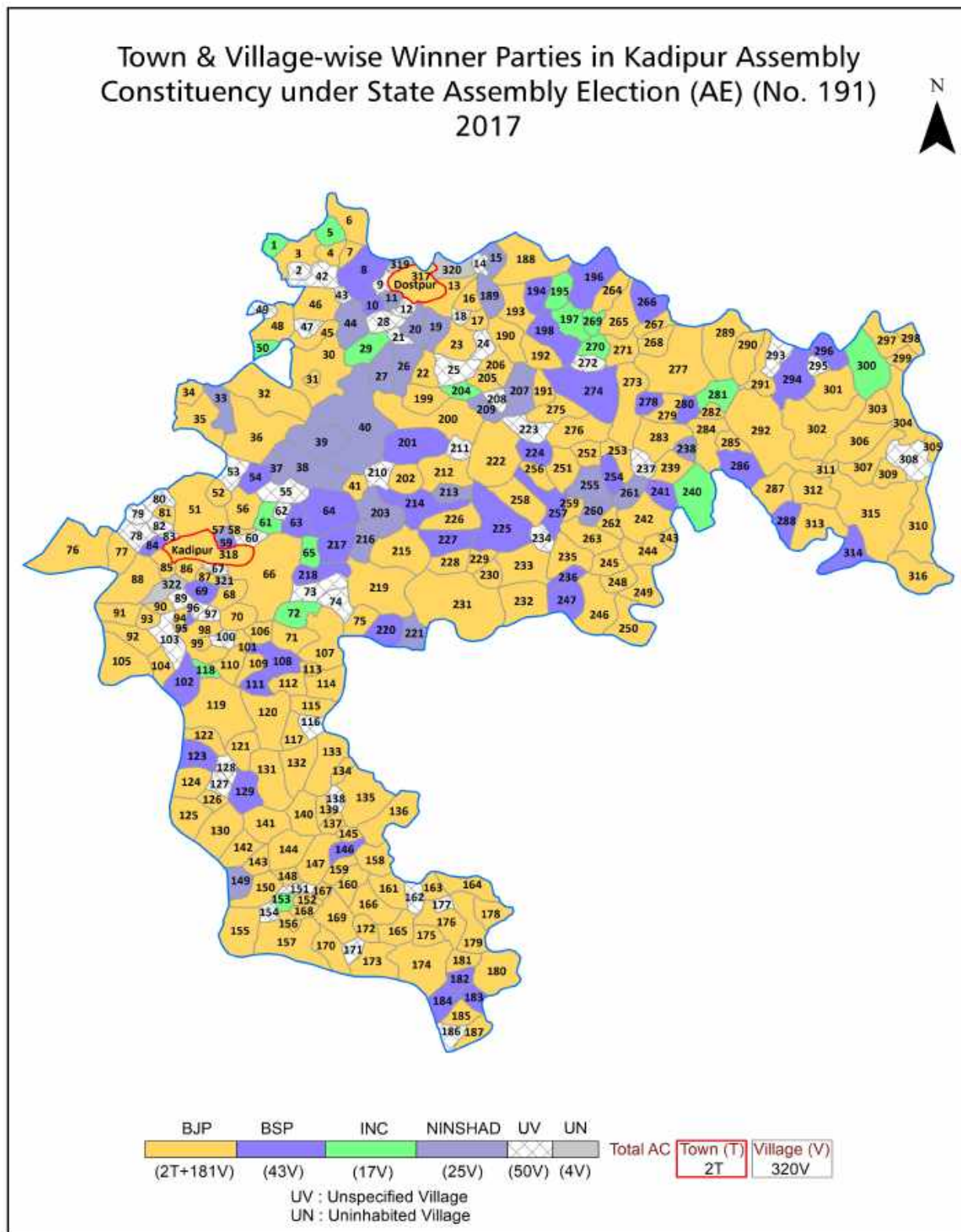
© Datanet India Pvt. Ltd.

All rights reserved. No part of this book may be reproduced, stored in a retrieval system or transmitted in any form or by any means, mechanical photocopying, photographing, scanning, recording or otherwise without the prior written permission of the publisher. Please refer to Disclaimer at page no. 341 for the use of this publication.

Printed in India

No.	Particulars	Page No.
	Introduction	
1	Assembly Constituency - (Vidhan Sabha) at a Glance Features of Assembly as per Delimitation Commission of India (2008)	1-2
	Location and Political Maps	
2	Location Map Boundaries of Assembly Constituency - (Vidhan Sabha) in District Boundaries of Assembly Constituency under Parliamentary Constituency - (Lok Sabha) Town & Village-wise Winner Parties-2024, 2022, 2019, 2017, 2014, 2012 and 2009	3-11
	Administrative Setup (2011)	
3	District Sub-district Towns Villages Inhabited Villages Uninhabited Villages Village Panchayat Intermediate Panchayat	12-27
	Demographics (2011)	
4	Population Households Rural/Urban Population Towns and Villages by Population Size Sex Ratio (Total & 0-6 Years) Religious Population Social Population Literacy Rate	28-29
	Electoral Features	
5	Important Dates of Last Elections Held Electors by Gender Service Electors Voters Voters Turnout Polling Stations & Average Number of Electors per Polling Station Electors by Age Group Present Elected Representatives	30-35
	Historical Summary Election Results	
6	Vote Share of Major Parties Winning Margin (Number & Percentage) Polarity of Parties Summary Result of Assembly Segment of Parliamentary Election 2024, 2019, 2014, 2009, 2004 and 1999 Summary Result of Assembly Elections 2022, 2017, 2012, 2007, 2002, 1996, 1993, 1991, 1989, 1985, 1980, 1977, 1974, 1969, 1967, 1962, 1957 and 1952	36-62
	Polling Station Level Election Results	
7	Name and Number of Polling Station 2024, 2022, 2019, 2017, 2014, 2012 and 2009 Polling Station-wise Electors, Voters & Voters Turnout 2024, 2022, 2019, 2017, 2014, 2012 and 2009 Polling Station wise Elections Results 2024, 2022, 2019, 2017, 2014, 2012 and 2009	63-297
8	Panchayat and Local Bodies Election Results Panchayat Result 2015 Urban Local Bodies Result 2012	298-319
	Share of Assembly Constituency	
9	Share of Assembly Constituency - (Vidhan Sabha) in State, District and Parliamentary Constituency - (Lok Sabha)	320
	Socio-Economic Amenities (2011)	
10	Access to Administrative Units Agricultural, Manufacturing and Industrial Commodities Demographic Indicators Education Health & Manpower Drinking Water Supply Sanitation Entertainment and Recreations Infrastructure Power Food Allocation Distribution and Marketing of Agriculture Commodities Infrastructure Transport and Road Infrastructure Communication Banking and Financial Services Land Use Irrigation Source	322-336
11	Abbreviation & Sources	337-340
12	Disclaimer	341

Location & Political Map



Administrative Setup

List of Village Panchayat & Intermediate Panchayat (Block) Name - 2011

Village Name	Village Panchayat Name	Intermediate Panchayat Name
Aasaipur	Saraiya Kamaura	Kadipur
Ahirifiroj Pur	Ahirifiroj Pur	Akhand Nagar
Alaauddinpur	Alaauddinpur	Akhand Nagar
Aldamaoo Noorpur	Aldamaoo Noorpur	Kadipur
Alimuddinpur	Alimuddinpur	Akhand Nagar
Allipurkanpa	Allipurkanpa	Akhand Nagar
Amaramaoo	Amaramaoo	Karaundi Kala
Amiliya	Khaniya	Karaundi Kala
Amnaikpur	Dasgarpara	Karaundi Kala
Amrathuo Dadiya	Amrathuo Dadiya	Kadipur
Andaraypur	Andaraypur	Kadipur
Aniudhapur	Alipur Kanpa	Akhand Nagar
Argoopur	Brahmrauli	Dostpur
Arjanipur	Laxmanpur	Kadipur
Asalhuddinpur	Kammarpur	Karaundi Kala
Babhan Ganwan	Khalishpur Digur	Dostpur
Bachhaia	Dhaturha	Dostpur
Bachhapara	Narayanpara	Kadipur
Badhauri	Badhauri	Dostpur
Baharmapur	Baharmapur	Akhand Nagar
Bahauddinpur	Bahauddinpur	Karaundi Kala
Bahauddipur	Tikri	Akhand Nagar
Bahorapur	Bahorapur	Kadipur
Bahrabhari	Bahrabhari	Akhand Nagar
Baksara	Kalyanpur	Akhand Nagar
Bakshoopur	Mithanepur	Kadipur
Baluua	Misirpur Jamalpur	Akhand Nagar
Banbahasirkhinpur	Banbahasirkhinpur	Akhand Nagar
Banganwadiah	Banganwadiah	Akhand Nagar

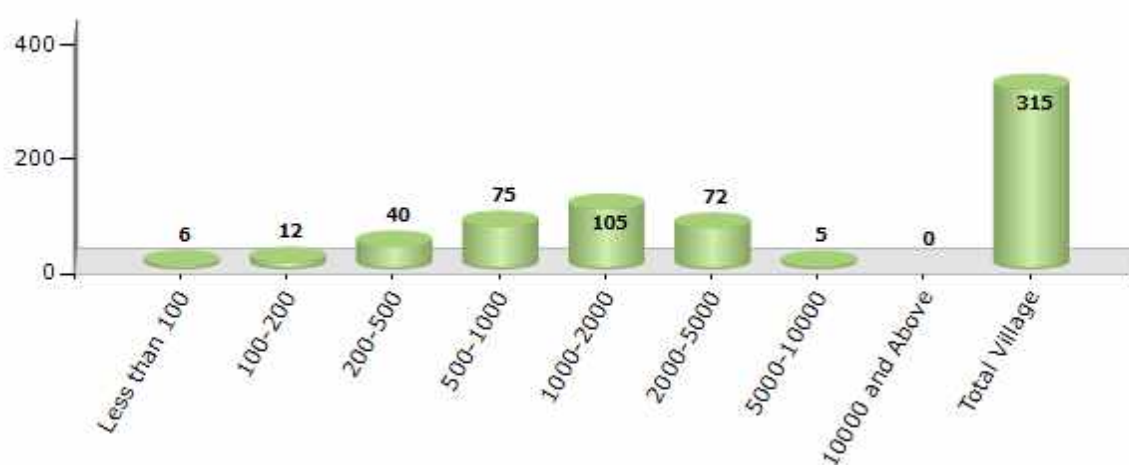
Contd....

Demographics

Number of Villages by Population Size - 2011

Less than 100	100-200	200-500	500-1000	1000-2000	2000-5000	5000-10000	10000 and Above	Total Village
6	12	40	75	105	72	5	0	315

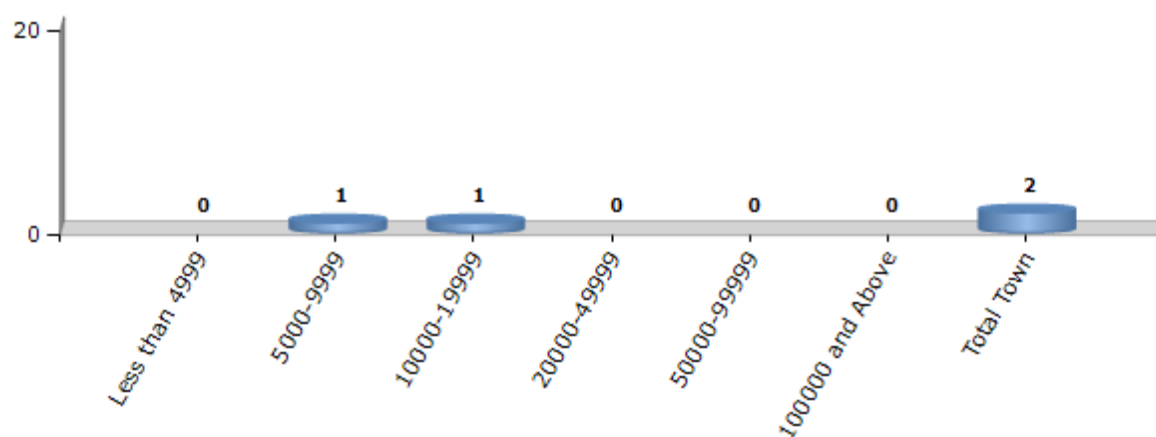
Number of Villages by Population Size - 2011



Number of Towns by Population Size - 2011

Less than 4999	5000-9999	10000-19999	20000-49999	50000-99999	100000 and Above	Total Town
0	1	1	0	0	0	2

Number of Towns by Population Size - 2011



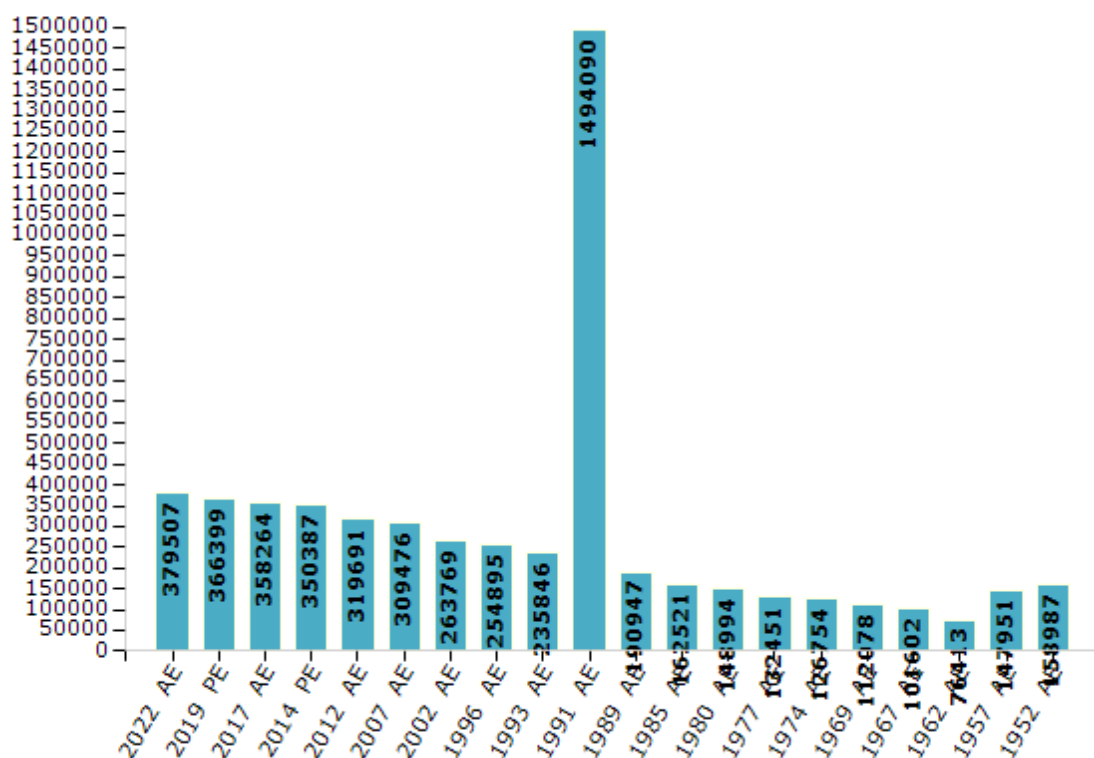
Electoral Features

Electors by Male & Female

Year	Male	Female	Others	Total
2022 AE	197721	181779	7	379507
2019 PE	192687	173705	7	366399
2017 AE	188569	169687	8	358264
2014 PE	186908	163471	8	350387
2012 AE	171676	148012	3	319691
2009 PE	-	-	-	-
2007 AE	165334	144142	-	309476
2004 PE	-	-	-	-
2002 AE	142653	121116	-	263769
1999 PE	-	-	-	-
1996 AE	136755	118140	-	254895
1993 AE	124865	110981	-	235846

Year	Male	Female	Others	Total
1991 AE	1406737	87353	-	1494090
1989 AE	105030	85917	-	190947
1985 AE	89395	73126	-	162521
1980 AE	82189	66805	-	148994
1977 AE	68995	63456	-	132451
1974 AE	65918	60836	-	126754
1969 AE	58225	53853	-	112078
1967 AE	-	-	-	101602
1962 AE	-	-	-	76413
1957 AE	-	-	-	147951
1952 AE	-	-	-	158987

Number of Electors



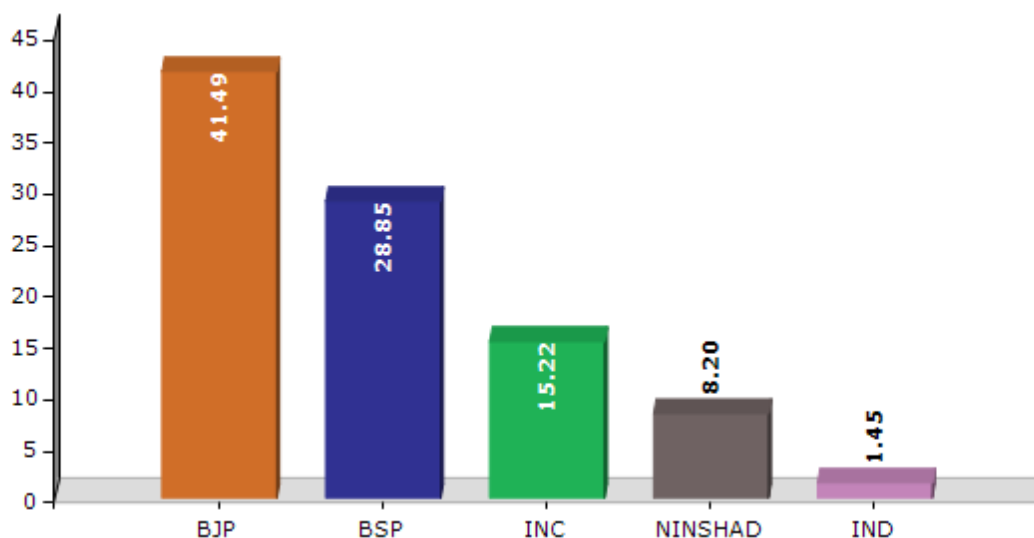
Note : AE : Assembly Election, PE : Assembly Segment of Parliamentary Election

Historical Summary Election Results

Summary Result of Assembly Election - 2017

Candidate Name	Party	Votes	Votes %
Rajesh Gautam	BJP	87353	41.49
Bhageluram	BSP	60749	28.85
Angad Kumar	INC	32042	15.22
Shitala Prasad	NINSHAD	17266	8.2
Hansraj Ravi	IND	3057	1.45
Ramnayak	RLD	1738	0.83
Ram Singaar	IND	1644	0.78
Ram Keval	IND	1023	0.49
Rakesh Kumar	BMUP	1000	0.47
Moti	MNVP	981	0.47
Balikaran	MBCOI	967	0.46
	NOTA	2718	1.29

Votes Percentage of Top Parties - 2017



Polling Station Level Election Results

Number and Name of Polling Stations (PS) (2022)

Number of Polling Stations	Name of Polling Stations	Number of Polling Stations	Name of Polling Stations
1	Prathmik Vidyalaya Rihayakpur Room No. 1	22	Kanya Junior High School Dostpur
2	Prathmik Vidyalaya Rihayakpur Room No. 2	23	Prathmik Vidyalaya Devapur Room No. 1
3	Prathmik Vidyalaya Bhojpur Room No. 1	24	Prathmik Vidyalaya Devapur Room No. 2
4	Prathmik Vidyalaya Bhojpur Room No. 2	25	Prathmik Vidyalaya Devapur Room No. 3
5	Prathmik Vidyalaya Sukhaupur Asrafatti	26	Prathmik Vidyalaya Dostpur Room No. 1
6	Prathmik Vidyalaya Hatiyawa Room No. 1	27	Prathmik Vidyalaya Dostpur Room No. 2
7	Prathmik Vidyalaya Hatiyawa Room No. 2	28	Prathmik Vidyalaya Dostpur Islamiya School Room No. 1
8	Prathmik Vidyalaya Gangoopur Saraykarta	29	Prathmik Vidyalaya Dostpur Islamiya School Room No. 2
9	Prathmik Vidyalaya Naramadhaipur Room No. 1	30	Prathmik Vidyalaya Shahpur
10	Prathmik Vidyalaya Naramadhaipur Room No. 2	31	Prathmik Vidyalaya Narsinghpur
11	Prathmik Vidyalaya Babhangawan Room No. 1	32	Prathmik Vidyalaya Bethra Room No. 1
12	Prathmik Vidyalaya Babhangawan Room No. 2	33	Prathmik Vidyalaya Bethra Room No. 2
13	Prathmik Vidyalaya Babhangawan Room No. 3	34	Prathmik Vidyalaya Bethra Room No. 3
14	Prathmik Vidyalaya Dhanaupur Room No. 1	35	Prathmik Vidyalaya Bethra Room No. 4
15	Prathmik Vidyalaya Dhanaupur Room No. 2	36	Prathmik Vidyalaya Bheelampur
16	Prathmik Vidyalaya Kaithawan Room No. 1	37	Prathmik Vidyalaya Basahan
17	Prathmik Vidyalaya Kaithawan Room No. 2	38	Prathmik Vidyalaya Katghara Room No. 1
18	Junior High School Dostpur Room No. 1	39	Prathmik Vidyalaya Katghara Room No. 2
19	Junior High School Dostpur Room No. 2	40	Prathmik Vidyalaya Rohiyawan
20	Junior High School Dostpur Room No. 3	41	Prathmik Vidyalaya Jalalpur Bakhra
21	Junior High School Dostpur Room No. 4	42	Prathmik Vidyalaya Jalalpur Rohiyawan

Contd....

Polling Station Level Election Results

Polling Station-wise Votes Secured by Overall Top Five Parties in Kadipur Assembly in Assembly Election (AE) under Sultanpur Parliamentary Constituency in Uttar Pradesh (2022)

Number of Polling Station	Winner - Rajesh Kumar Gautam (BJP)	Runner-up - Bhagelu Ram (SP)	3rd - Heera Lal (BSP)	4th - Niklesh Saroj (INC)	5th - Mukhram (AJPI)	NOTA	Other	Total Votes Secured
36	293	169	188	8	4	2	11	675
37	266	67	169	6	3	7	3	521
38	181	159	86	4	0	0	2	432
39	173	304	58	9	3	2	6	555
40	193	141	75	3	0	1	4	417
41	294	231	165	3	2	7	7	709
42	261	195	84	8	2	7	9	566
43	219	219	116	12	0	6	4	576
44	196	252	166	12	1	6	5	638
45	329	226	124	4	6	7	4	700
46	252	73	75	7	1	5	3	416
47	259	61	100	12	3	1	6	442
48	222	143	119	11	7	7	5	514
49	99	45	92	0	0	3	3	242
50	98	348	152	17	4	1	2	622
51	394	103	53	12	2	6	9	579
52	354	70	143	7	1	4	5	584
53	128	244	58	11	0	7	5	453
54	270	136	33	28	2	7	8	484
55	380	71	124	16	4	7	19	621
56	233	121	53	9	3	7	5	431
57	212	148	91	4	3	4	2	464
58	370	80	6	9	3	8	11	487
59	506	69	59	8	0	2	11	655
60	265	88	77	5	2	1	3	441
61	221	73	43	6	4	3	2	352
62	339	177	41	4	6	3	5	575
63	471	50	15	2	3	3	5	549
64	245	73	248	3	4	4	3	580
65	394	87	91	7	3	5	3	590
66	260	154	250	5	4	3	7	683
67	139	155	86	2	1	0	5	388
68	155	146	31	1	2	2	0	337
69	236	91	251	6	1	2	3	590
70	145	131	265	5	6	1	5	558

Contd....

Polling Station Level Election Results

Winner, Runner-up and 3rd Party Position & Winning Margin According to Polling Stations in Kadipur Assembly in Assembly Election (AE) under Sultanpur Parliamentary Constituency in Uttar Pradesh (2022)

Polling Station Number	Winner Party	Winner Votes (%)	Runner-up Party	Runner-up Votes (%)	Winning Margin Votes (%)	Third Party	Third Party Votes (%)	Other Votes (%)
71	SP	209 (40.12)	BJP	198 (38)	11 (2.12)	BSP	88 (16.89)	26 (4.99)
72	BJP	341 (66.34)	SP	115 (22.37)	226 (43.97)	BSP	36 (7)	22 (4.28)
73	SP	198 (37.08)	BJP	155 (29.03)	43 (8.05)	BSP	143 (26.78)	38 (7.12)
74	BJP	345 (58.97)	SP	192 (32.82)	153 (26.15)	BSP	22 (3.76)	26 (4.44)
75	SP	258 (36.65)	BJP	253 (35.94)	5 (0.71)	BSP	175 (24.86)	18 (2.56)
76	SP	325 (72.22)	BSP	76 (16.89)	249 (55.33)	BJP	33 (7.33)	16 (3.56)
77	SP	234 (42.47)	BSP	181 (32.85)	53 (9.62)	BJP	117 (21.23)	19 (3.45)
78	BJP	269 (52.64)	SP	129 (25.24)	140 (27.4)	BSP	99 (19.37)	14 (2.74)
79	BSP	258 (46.57)	SP	178 (32.13)	80 (14.44)	BJP	103 (18.59)	15 (2.71)
80	SP	262 (45.02)	BSP	156 (26.8)	106 (18.22)	BJP	142 (24.4)	22 (3.78)
81	BSP	259 (36.48)	BJP	257 (36.2)	2 (0.28)	SP	173 (24.37)	21 (2.96)
82	BJP	299 (49.83)	SP	205 (34.17)	94 (15.66)	BSP	69 (11.5)	27 (4.5)
83	SP	279 (38.7)	BSP	241 (33.43)	38 (5.27)	BJP	163 (22.61)	38 (5.27)
84	BJP	220 (56.7)	SP	145 (37.37)	75 (19.33)	BSP	14 (3.61)	9 (2.32)
85	BJP	254 (62.72)	SP	69 (17.04)	185 (45.68)	BSP	64 (15.8)	18 (4.44)
86	SP	512 (77.11)	BJP	76 (11.45)	436 (65.66)	BSP	69 (10.39)	7 (1.05)
87	BJP	125 (40.32)	SP	121 (39.03)	4 (1.29)	BSP	53 (17.1)	11 (3.55)
88	SP	284 (41.46)	BJP	265 (38.69)	19 (2.77)	BSP	115 (16.79)	21 (3.07)
89	BSP	291 (40.08)	BJP	230 (31.68)	61 (8.4)	SP	177 (24.38)	28 (3.86)
90	BJP	245 (80.33)	BSP	32 (10.49)	213 (69.84)	SP	15 (4.92)	13 (4.26)
91	BJP	317 (63.27)	SP	102 (20.36)	215 (42.91)	BSP	54 (10.78)	28 (5.59)
92	BJP	293 (60.04)	BSP	129 (26.43)	164 (33.61)	SP	39 (7.99)	27 (5.53)
93	BJP	354 (70.24)	SP	100 (19.84)	254 (50.4)	BSP	34 (6.75)	16 (3.17)
94	BJP	319 (68.75)	SP	76 (16.38)	243 (52.37)	BSP	53 (11.42)	16 (3.45)
95	BJP	358 (64.97)	SP	122 (22.14)	236 (42.83)	BSP	45 (8.17)	26 (4.72)
96	BJP	374 (81.84)	SP	64 (14)	310 (67.84)	INC	9 (1.97)	10 (2.19)
97	BJP	321 (55.73)	SP	123 (21.35)	198 (34.38)	BSP	101 (17.53)	31 (5.38)
98	SP	198 (45.41)	BJP	153 (35.09)	45 (10.32)	BSP	70 (16.06)	15 (3.44)
99	BJP	253 (67.47)	SP	95 (25.33)	158 (42.14)	BSP	12 (3.2)	15 (4)
100	BSP	183 (41.5)	SP	155 (35.15)	28 (6.35)	BJP	83 (18.82)	20 (4.54)
101	SP	172 (38.91)	BJP	170 (38.46)	2 (0.45)	BSP	87 (19.68)	13 (2.94)
102	BJP	202 (44.79)	BSP	142 (31.49)	60 (13.3)	SP	102 (22.62)	5 (1.11)
103	BJP	307 (47.67)	SP	260 (40.37)	47 (7.3)	BSP	63 (9.78)	14 (2.17)
104	SP	271 (55.19)	BJP	183 (37.27)	88 (17.92)	BSP	31 (6.31)	6 (1.22)
105	SP	316 (68.1)	BJP	140 (30.17)	176 (37.93)	INC	3 (0.65)	5 (1.08)

Contd....

Socio-Economic Amenities - Rural

Access to Education Facilities

Particulars	Number of Villages (% of Population)				
	Available	Not Available	If Not Available (Distance of Nearest Facility)		
			A	B	C
Govt. Primary School	233 (88)	83 (12)	55 (6)	0 (0)	0 (0)
Private Primary School	20 (8)	296 (92)	4 (0)	1 (0)	0 (0)
Govt. Middle School	108 (51)	208 (49)	108 (22)	12 (3)	0 (0)
Private Middle School	51 (23)	265 (77)	32 (6)	4 (1)	0 (0)
Govt. Secondary School	18 (11)	298 (89)	87 (26)	27 (9)	0 (0)
Private Secondary School	33 (14)	283 (86)	90 (24)	26 (6)	2 (1)
Govt. Senior Secondary School	12 (8)	304 (92)	93 (29)	39 (13)	4 (1)
Private Senior Secondary School	19 (9)	297 (91)	88 (23)	28 (7)	4 (1)
Govt. Arts and Science Degree College	2 (1)	314 (99)	17 (6)	14 (7)	32 (10)
Private Arts and Science Degree College	13 (6)	303 (94)	95 (27)	102 (32)	19 (6)
Govt. Engineering College	0 (0)	316 (100)	0 (0)	0 (0)	214 (72)
Private Engineering College	0 (0)	316 (100)	0 (0)	0 (0)	21 (6)
Govt. Medicine College	0 (0)	316 (100)	0 (0)	5 (1)	187 (62)
Private Medicine College	0 (0)	316 (100)	1 (0)	0 (0)	13 (5)
Govt. Management Institute	0 (0)	316 (100)	9 (4)	11 (4)	107 (40)
Private Management Institute	0 (0)	316 (100)	10 (3)	14 (5)	36 (11)
Govt. Polytechnic	0 (0)	316 (100)	2 (1)	0 (0)	234 (77)
Private Polytechnic	0 (0)	316 (100)	0 (0)	1 (0)	13 (5)
Govt. Vocational Training School/ITI	0 (0)	316 (100)	0 (0)	13 (4)	179 (60)
Private Vocational Training School/ITI	2 (1)	314 (99)	9 (3)	17 (5)	46 (14)
Govt. Non Formal Training Centre	10 (4)	306 (96)	11 (4)	17 (7)	33 (12)
Private Non Formal Training Centre	0 (0)	316 (100)	0 (0)	3 (1)	7 (3)
Govt. School For Disabled	1 (1)	315 (99)	14 (5)	16 (4)	49 (18)
Private School For Disabled	0 (0)	316 (100)	0 (0)	0 (0)	0 (0)
Government Others	0 (0)	316 (100)	0 (0)	0 (0)	0 (0)
Private Others	0 (0)	316 (100)	0 (0)	0 (0)	0 (0)

Note : Distance A : Less than 5 km; B : Between 5-10 km; C : 10+ km.; Source : Data Analysis is based on 2011 Census.

DISCLAIMER

The Terms of Use and Disclaimer of Datanet India Private Limited (hereinafter referred to as "Datanet") for use of this analysis report of **Kadipur Assembly Constituency (Kadipur Vidhan Sabha)** :-

1. **Assembly Factbook™** is a Registered Trade Mark owned by Datanet.
2. All the maps are sketched and graphical representation only and have not been drawn to the scale and also not to represent the actual geographical area or boundary of the unit.
3. The data for the aforesaid analysis is based on authentic sources and has been culled from the various publications of Census, CSO and NSSO for district and block level data, various central and state government departments, Central & State Elections Commissions and the concerned Returning Officers' releases, Electoral Rolls, Election results and allied publications, internal assessment, surveys, estimates and analysis. Therefore, certain adjustment of data at micro level may have been done to arrive closer to the macro data.
4. Data have been provided on an "As Is" and "As AVAILABLE" basis
5. The colours shown in the maps or diagram and charts of a particular party, alliance or AC are indicative and do not represent them.
6. This publication which includes maps, sheets, graphs and data would be the property under copyright of Datanet only. The user may use these for its internal study, analysis and research purposes. It's public display, re-selling or any commercial uses by the user are not allowed.
7. Datanet has taken due care and caution in compilation and processing of data and allied information, but does not guarantee the accuracy, adequacy or completeness of any information/analysis and will be not responsible for any errors or omissions or for the results obtained from the use of such information/analysis.
8. All the contents for the publication have been culled from various authentic sources and Datanet reasonably believes such sources to be reliable, but does not make any representations, express or implied as to the accuracy or fitness of use of such information. The information or contents of the information/analysis do not constitute advice and should not be relied upon in making (or refraining from making) any decision. Any reliance placed upon the information provided by Datanet is the sole responsibility and strictly at the user's risk.
9. In no event will Datanet be liable for any damages (including, without limitation, damages for loss of business projects, or loss of profits) arising in contract, tort or otherwise from the use of or inability to use any of its contents, or from any action taken (or refrained from being taken) as a result of using the analysis or any of its contents. Datanet its directors, owners, editors, officials, employees, distributor and agents or any associate will not be liable for any errors in the information contained or any consequences arising from the use of the contents of the provided information/analysis.
10. If any provision of these terms and conditions is held invalid or illegal or unenforceable for any reason by any court of competent jurisdiction, such provision shall be severed and the remainder of provisions of the terms and conditions shall continue in full force and effect as if the Term of Use had been executed with the invalid, illegal or unenforceable provision eliminated.
11. If there are any discrepancies in the information provided, please bring it to attention of Datanet for suitable rectification measures.

Buy Online This Complete Book At
Datanet India eBooks Store

www.indiastatpublications.com

or go directly at

[http://www.indiastatpublications.com/
Assembly_factbook/Uttar Pradesh/Sultanpur/ Kadipur](http://www.indiastatpublications.com/Assembly_factbook/Uttar%20Pradesh/Sultanpur/Kadipur)



i indiastat**elections**

ISBN : 978-93-5905-016-4



9 789359 050164