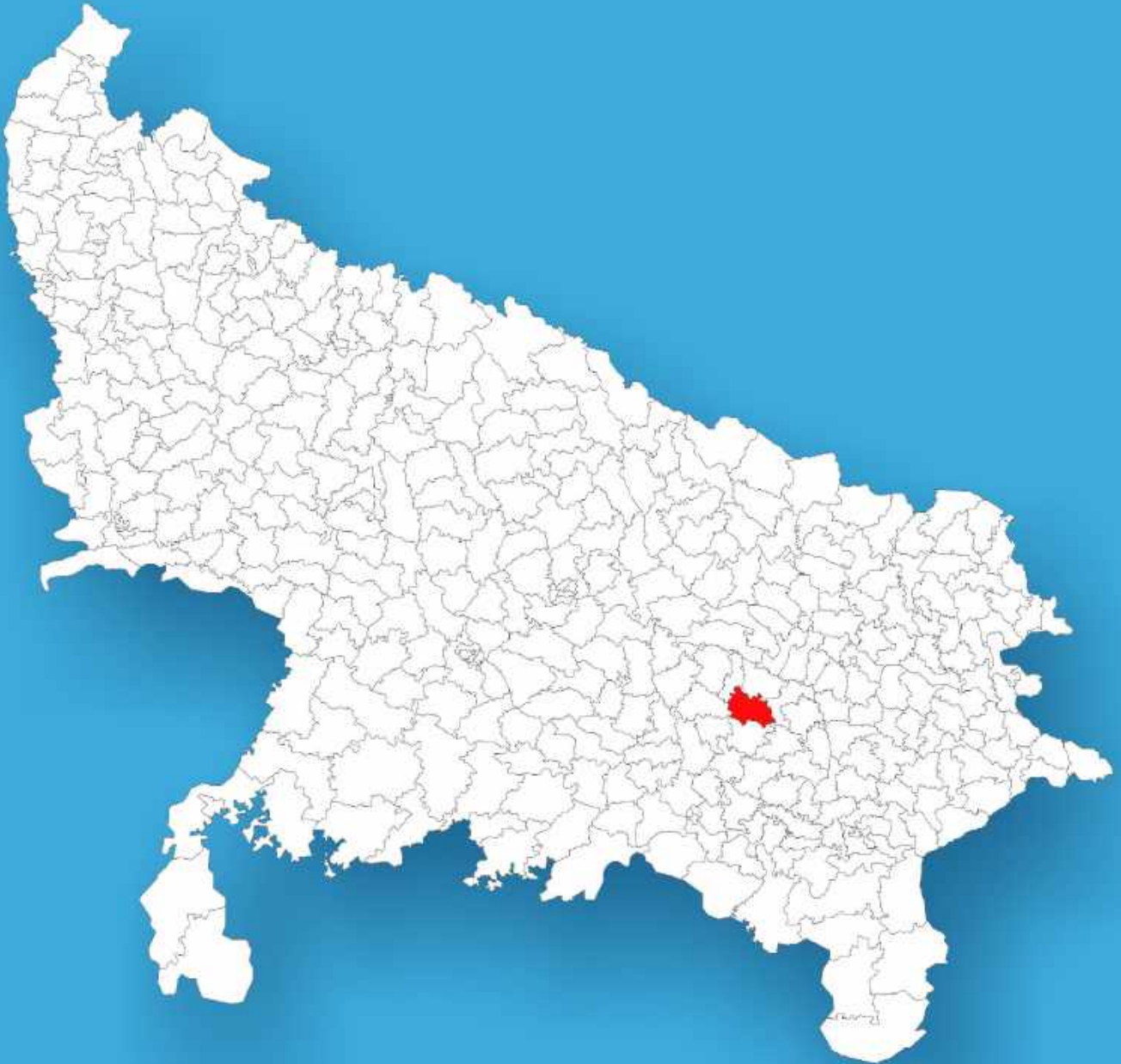




Uttar Pradesh

Assembly Factbook™

Lambhua Assembly Constituency



Key Electoral Data of Lambhua
Assembly Constituency (Vidhan Sabha)

Uttar Pradesh
Assembly FactbookTM
Lambhua Assembly Constituency



Lambhua Vidhan Sabha

Editor & Director

Dr. R.K. Thukral

Research Editor

Dr. Shafeeq Rahman

**Compiled, Researched and Published by
Datanet India Pvt. Ltd.**

D-100, 1st Floor,

Okhla Industrial Area, Phase-I,

New Delhi- 110020.

Ph.: 91-11- 43580781-84

Email : support@indiastatpublications.com

Website : www.indiastatelections.com

Online Book Store :

www.indiastatpublications.com

Report No. : AFB/UP-190-0125

ISBN : 978-93-5905-583-1

First Edition : January, 2018

Eighth Updated Edition : January, 2025

Price : Rs.11500/-

US\$ 310

© Datanet India Pvt. Ltd.

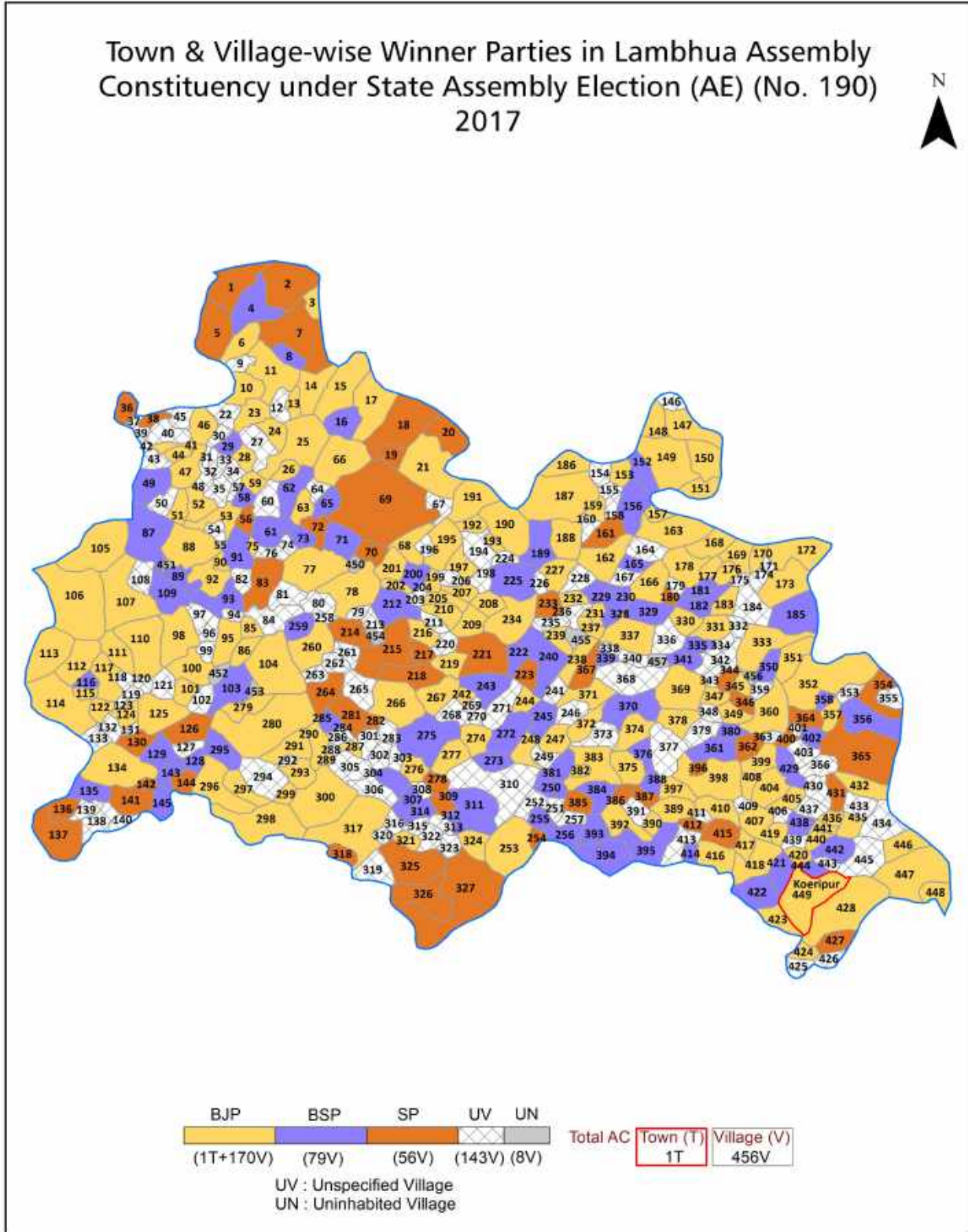
All rights reserved. No part of this book may be reproduced, stored in a retrieval system or transmitted in any form or by any means, mechanical photocopying, photographing, scanning, recording or otherwise without the prior written permission of the publisher. Please refer to Disclaimer at page no. 333 for the use of this publication.

Printed in India

Contents

No.	Particulars	Page No.
	Introduction	
1	Assembly Constituency - (Vidhan Sabha) at a Glance Features of Assembly as per Delimitation Commission of India (2008)	1-2
	Location and Political Maps	
2	Location Map Boundaries of Assembly Constituency - (Vidhan Sabha) in District Boundaries of Assembly Constituency under Parliamentary Constituency - (Lok Sabha) Town & Village-wise Winner Parties-2024, 2022, 2019, 2017, 2014, 2012 and 2009	3-11
	Administrative Setup (2011)	
3	District Sub-district Towns Villages Inhabited Villages Uninhabited Villages Village Panchayat Intermediate Panchayat	12-34
	Demographics (2011)	
4	Population Households Rural/Urban Population Towns and Villages by Population Size Sex Ratio (Total & 0-6 Years) Religious Population Social Population Literacy Rate	35-36
	Electoral Features	
5	Important Dates of Last Elections Held Electors by Gender Service Electors Voters Voters Turnout Polling Stations & Average Number of Electors per Polling Station Electors by Age Group Present Elected Representatives	37-42
	Historical Summary Election Results	
6	Vote Share of Major Parties Winning Margin (Number & Percentage) Polarity of Parties Summary Result of Assembly Segment of Parliamentary Election 2024, 2019, 2014 and 2009 Summary Result of Assembly Elections 2022, 2017 and 2012	43-52
	Polling Station Level Election Results	
7	Name and Number of Polling Station 2024, 2022, 2019, 2017, 2014, 2012 and 2009 Polling Station-wise Electors, Voters & Voters Turnout 2024, 2022, 2019, 2017, 2014, 2012 and 2009 Polling Station wise Elections Results 2024, 2022, 2019, 2017, 2014, 2012 and 2009	53-290
	Panchayat and Local Bodies Election Results	
8	Panchayat Result 2015 Urban Local Bodies Result 2012	291-311
	Share of Assembly Constituency	
9	Share of Assembly Constituency - (Vidhan Sabha) in State, District and Parliamentary Constituency - (Lok Sabha)	312
	Socio-Economic Amenities (2011)	
10	Access to Administrative Units Agricultural, Manufacturing and Industrial Commodities Demographic Indicators Education Health & Manpower Drinking Water Supply Sanitation Entertainment and Recreations Infrastructure Power Food Allocation Distribution and Marketing of Agriculture Commodities Infrastructure Transport and Road Infrastructure Communication Banking and Financial Services Land Use Irrigation Source	314-328
11	Abbreviation & Sources	329-332
12	Disclaimer	333

Location & Political Map



Administrative Setup

List of Village Panchayat & Intermediate Panchayat (Block) Name - 2011

Village Name	Village Panchayat Name	Intermediate Panchayat Name
Aanapur Bhikhipur	Amrupur	Pratap Pur Kamaicha
Aanapurnarayanganj	Anapur Narayanganj	Pratap Pur Kamaicha
Abhiyankalan	Abhiyankalan	Bhadayeea
Abhiyankh	Gopalpur	Bhadayeea
Achalpur	Dhamha	Pratap Pur Kamaicha
Adhiyari	Adhiyari	Pratap Pur Kamaicha
Agresar	Murarpur	Bhadayeea
Ajitpur	Hata	Lambhua
Alipur	Alipur	Bhadayeea
Amaha	Hariyakharpahwa	Pratap Pur Kamaicha
Amari	Patipur	Bhadayeea
Amaroopur	Amqaspur	Pratap Pur Kamaicha
Aniraula	Ahiroula	Lambhua
Antapur	Parasrampur	Lambhua
Antpur	Tampur	Lambhua
Arjo	Ishipur	Pratap Pur Kamaicha
Arjunpur	Jaddupur	Bhadayeea
Arjunpur	Arjunpur	Lambhua
Asavan	Asavan	Bhadayeea
Asharafpur	Sansaripur	Bhadayeea
Aswana	Sripur	Bhadayeea
Aujhi	Jamuwawa Pachhim	Bhadayeea
Ausanpur	Majhui	Lambhua
Babhangaob	Babhangaob	Bhadayeea
Babhanpur	Baitikala	Pratap Pur Kamaicha
Bada Gaon	Bada Gano	Lambhua
Badaruddipur	Salahpur	Bhadayeea
Badhoo Pur	Sheshanpur	Pratap Pur Kamaicha
Baharauli	Velaunapurab	Lambhua

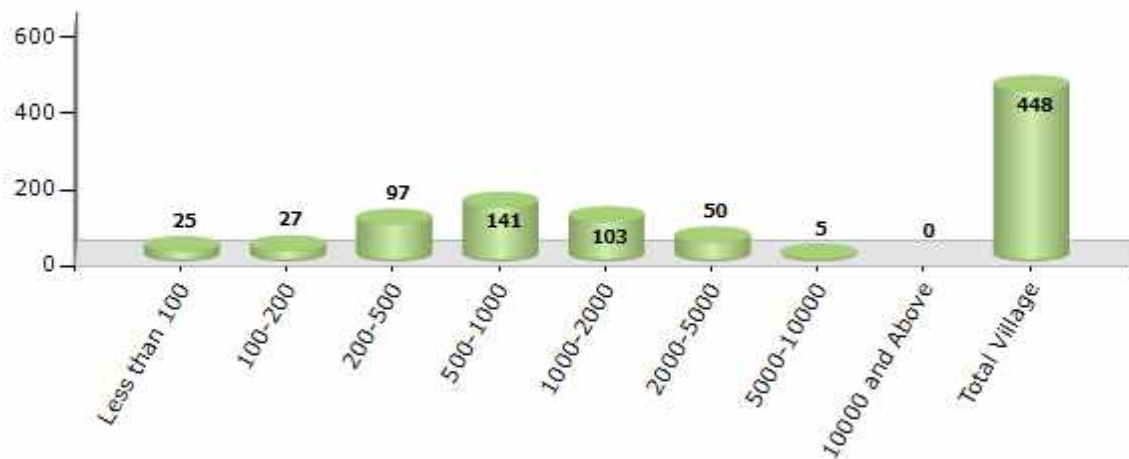
Contd....

Demographics

Number of Villages by Population Size - 2011

Less than 100	100-200	200-500	500-1000	1000-2000	2000-5000	5000-10000	10000 and Above	Total Village
25	27	97	141	103	50	5	0	448

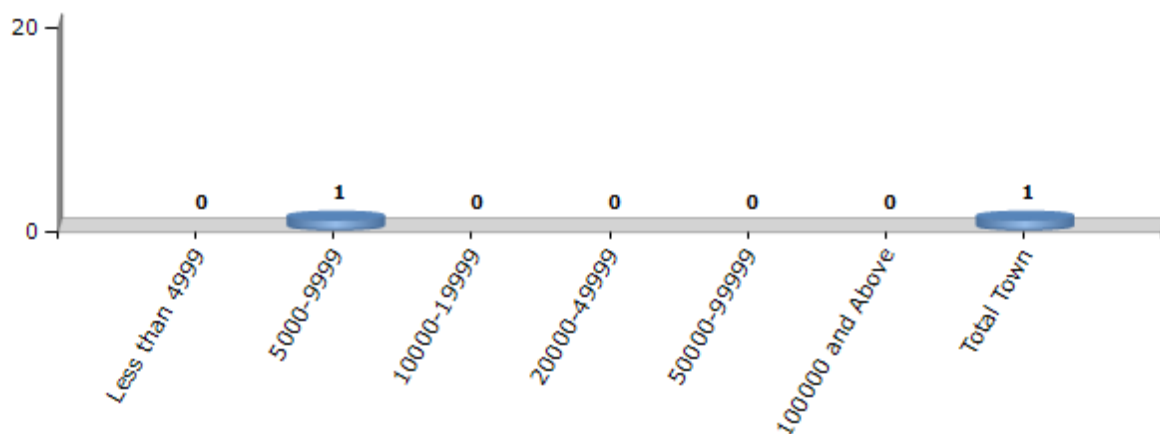
Number of Villages by Population Size - 2011



Number of Towns by Population Size - 2011

Less than 4999	5000-9999	10000-19999	20000-49999	50000-99999	100000 and Above	Total Town
0	1	0	0	0	0	1

Number of Towns by Population Size - 2011

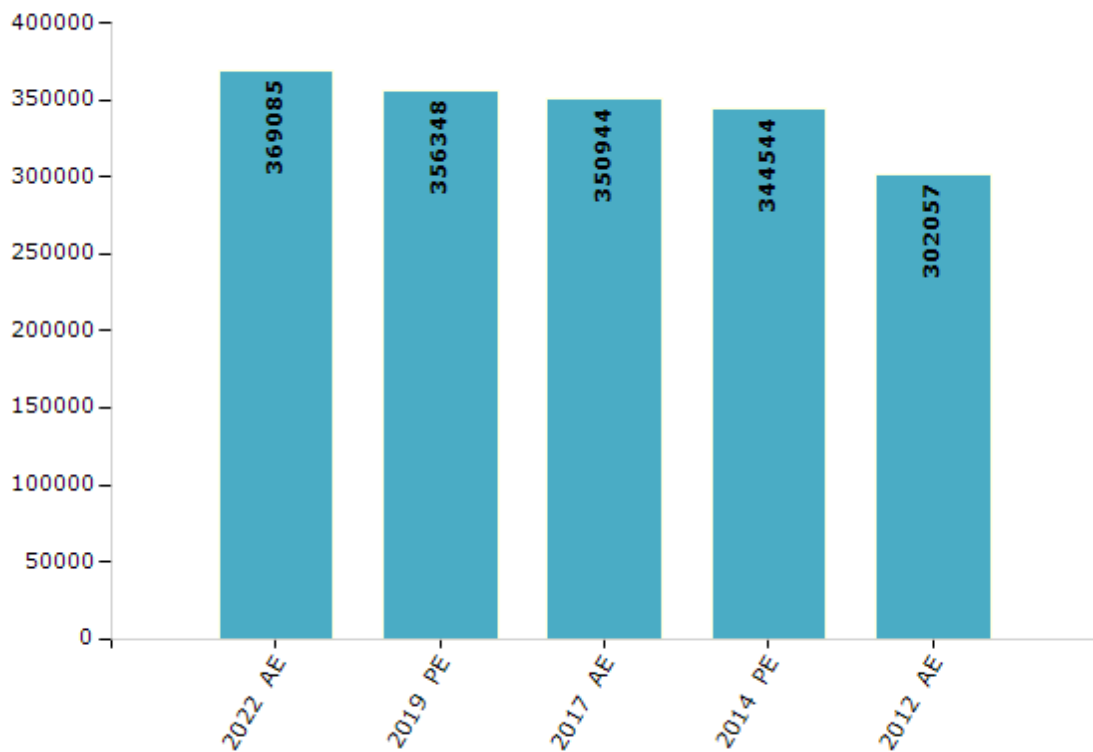


Electoral Features

Electors by Male & Female

Year	Male	Female	Others	Total	Year	Male	Female	Others	Total
2022 AE	191255	177815	15	369085	1991 AE	-	-	-	-
2019 PE	186784	169550	14	356348	1989 AE	-	-	-	-
2017 AE	183340	167591	13	350944	1985 AE	-	-	-	-
2014 PE	184391	160147	6	344544	1980 AE	-	-	-	-
2012 AE	161613	140439	5	302057	1977 AE	-	-	-	-
2009 PE	-	-	-	-	1974 AE	-	-	-	-
2007 AE	-	-	-	-	1969 AE	-	-	-	-
2004 PE	-	-	-	-	1967 AE	-	-	-	-
2002 AE	-	-	-	-	1962 AE	-	-	-	-
1999 PE	-	-	-	-	1957 AE	-	-	-	-
1996 AE	-	-	-	-	1952 AE	-	-	-	-
1993 AE	-	-	-	-					

Number of Electors



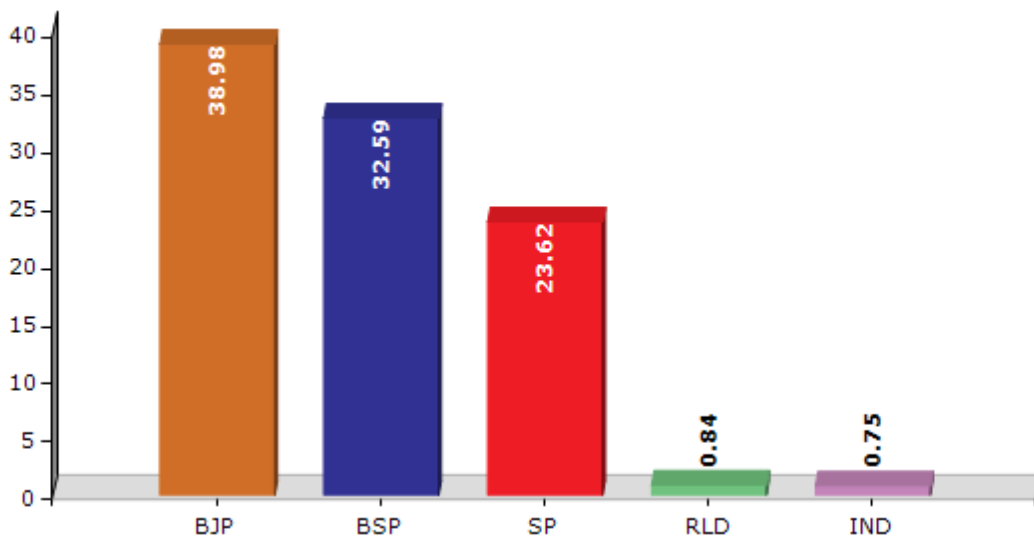
Note : AE : Assembly Election, PE : Assembly Segment of Parliamentary Election

Historical Summary Election Results

Summary Result of Assembly Election - 2017

Candidate Name	Party	Votes	Votes %
Deomani Dwivedi	BJP	78627	38.98
Vinod Singh	BSP	65724	32.59
Santosh Pandey	SP	47633	23.62
Arvind Kumar Yadav	RLD	1702	0.84
Chhote Lal	IND	1513	0.75
Jai Prakash Maurya	SUCI	842	0.42
Sanjeev	IND	836	0.41
Babulal	BMUP	790	0.39
Kamlesh Shukla	IND	621	0.31
Dr. H.R.Yadav	SSSP	508	0.25
Bhaskar Dev	PSAVKP	395	0.2
Arvind Kumar	IND	364	0.18
Dr. Shiv Shankar Indian	MBCOI	352	0.17
	NOTA	1785	0.89

Votes Percentage of Top Parties - 2017



Polling Station Level Election Results

Number and Name of Polling Stations (PS) (2022)

Number of Polling Stations	Name of Polling Stations	Number of Polling Stations	Name of Polling Stations
1	Prathmik Vidaylay Vajupur Room 1	22	Prathmik Vidaylay Belashankarpur Room 1
2	Prathmik Vidaylay Vajupur Room 2	23	Prathmik Vidyalaya Belamohan (Atirikit Uttari Kaksh)
3	Prathmik Vidaylay Chhatauna Room 1	24	Prathmik Vidaylay Baruai Room 1
4	Uchchh Prathmik Vidaylay Chhatauna Room 1	25	Prathmik Vidaylay Baruai Room 2
5	Prathmik Vidaylay Chhatauna Room 2	26	Prathmik Vidaylay Jhauwara Room 1
6	Prathmik Vidaylay Malikpur Room 1	27	Prathmik Vidyalay Babhanganwa Naya Bhawan Room No.1
7	Prathmik Vidaylay Malikpur Room 2	28	Prathmik Vidyalay Babhanganwa Naya Bhawan Room No.2
8	Prathmik Vidyalaya Karomi (Atirikit Pashicham Kaksh)	29	Prathmik Vidaylay Chachpara Room 1
9	Prathmik Vidyalaya Karomi (Atirikit Uttari Kaksh)	30	Prathmik Vidaylay Jagdishpur Room 1
10	Parthmik Vidaylay Bhatpura Room 1	31	Prathmik Vidaylay Jagdishpur Room 2
11	Prathmik Vidaylay Dahalawa Room 1	32	Prathmik Vidaylay Badaruddinpur Room 1
12	Prathmik Vidaylay Dahalawa Room 2	33	Prathmik Vidaylay Mishrapur Room 1
13	Prathmikvidaylay Kuchmuchh Room 1	34	Prathmik Vidaylay Mishrapur Room 2
14	Prathmik Vidaylay Kuchmuchh Room 2	35	Prathmik Vidaylay Dhanushpur Room 1
15	Prathmik Vidaylay Jadipur Room 1	36	Prathmik Vidaylay Bhairavpur Room 1
16	Purb Madaymi Vidalay Pakhrauli Room 1	37	Prathmik Vidaylay Teraye Room 1
17	Purb Madaymi Vidalay Pakhrauli Room 2	38	Parthmik Vidaylay Teraye Room 2
18	Purb Madaymi Vidalay Pakhrauli Room 3	39	Parthmik Vidaylay Sakawa Room 1
19	Prathmik Vidaylay Saray Achal Room 1	40	Parthmik Vidaylay Sakawa Room 2
20	Prathmik Vidaylay Saray Achal Room 2	41	Parthmik Vidaylay Barsada Room 1
21	Prathmik Vidaylay Belasada Room 1	42	Parthmik Vidaylay Bhadaiya Room 1

Contd....

Polling Station Level Election Results

Polling Station-wise Votes Secured by Overall Top Five Parties in Lambhua Assembly in Assembly Election (AE) under Sultanpur Parliamentary Constituency in Uttar Pradesh (2022)

Number of Polling Station	Winner - Sitaram Verma (BJP)	Runner-up - Santosh Pandey (SP)	3rd - Avanish Kumar Singh (BSP)	4th - Islam (JANADIP)	5th - Vinay Vikram Singh (INC)	NOTA	Other	Total Votes Secured
36	97	442	60	3	2	4	16	624
37	372	179	25	2	5	1	6	590
38	352	81	262	1	10	6	21	733
39	265	234	11	0	4	3	26	543
40	249	95	127	4	2	4	16	497
41	226	117	237	3	6	4	15	608
42	196	198	65	0	2	2	10	473
43	142	225	103	4	5	7	11	497
44	241	342	9	2	4	3	7	608
45	85	209	73	1	6	6	4	384
46	196	189	97	1	2	4	17	506
47	225	168	173	1	4	4	20	595
48	332	108	241	1	12	3	3	700
49	398	275	128	5	2	2	10	820
50	299	113	147	1	2	3	8	573
51	328	212	145	1	2	6	21	715
52	255	97	97	0	4	5	12	470
53	253	90	62	1	4	2	29	441
54	282	115	122	0	2	6	14	541
55	293	141	242	3	8	5	13	705
56	150	99	143	0	5	5	4	406
57	275	80	62	1	6	4	11	439
58	451	211	23	3	8	4	10	710
59	243	219	6	2	3	4	4	481
60	254	157	98	0	8	0	3	520
61	317	299	129	0	6	4	16	771
62	373	102	104	1	3	4	10	597
63	201	226	82	2	6	1	9	527
64	203	259	89	1	11	1	7	571
65	116	241	109	2	5	7	7	487
66	176	127	94	0	1	3	4	405
67	205	85	138	2	4	6	6	446
68	154	135	160	1	3	4	6	463
69	244	104	66	1	2	3	9	429
70	321	153	120	0	3	2	11	610

Contd....

Polling Station Level Election Results

Winner, Runner-up and 3rd Party Position & Winning Margin According to Polling Stations in Lambhua Assembly in Assembly Election (AE) under Sultanpur Parliamentary Constituency in Uttar Pradesh (2022)

Polling Station Number	Winner Party	Winner Votes (%)	Runner-up Party	Runner-up Votes (%)	Winning Margin Votes (%)	Third Party	Third Party Votes (%)	Other Votes (%)
71	BJP	235 (43.36)	SP	147 (27.12)	88 (16.24)	BSP	91 (16.79)	69 (12.73)
72	SP	236 (54.63)	BJP	136 (31.48)	100 (23.15)	BSP	39 (9.03)	21 (4.86)
73	SP	214 (45.53)	BJP	169 (35.96)	45 (9.57)	BSP	73 (15.53)	14 (2.98)
74	BJP	263 (48.52)	BSP	158 (29.15)	105 (19.37)	SP	101 (18.63)	20 (3.69)
75	BJP	204 (63.16)	BSP	58 (17.96)	146 (45.2)	SP	56 (17.34)	5 (1.55)
76	BJP	256 (43.03)	SP	181 (30.42)	75 (12.61)	BSP	135 (22.69)	23 (3.87)
77	BSP	152 (38.29)	SP	147 (37.03)	5 (1.26)	BJP	84 (21.16)	14 (3.53)
78	BJP	160 (33.54)	BSP	160 (33.54)	0 (0)	SP	142 (29.77)	15 (3.14)
79	BJP	240 (48.58)	SP	167 (33.81)	73 (14.77)	BSP	79 (15.99)	8 (1.62)
80	SP	215 (63.24)	BJP	71 (20.88)	144 (42.36)	BSP	49 (14.41)	5 (1.47)
81	SP	149 (34.65)	BJP	144 (33.49)	5 (1.16)	BSP	113 (26.28)	24 (5.58)
82	SP	289 (45.95)	BJP	276 (43.88)	13 (2.07)	BSP	41 (6.52)	23 (3.66)
83	BJP	232 (43.69)	SP	172 (32.39)	60 (11.3)	BSP	97 (18.27)	30 (5.65)
84	BJP	121 (42.31)	SP	119 (41.61)	2 (0.7)	BSP	35 (12.24)	11 (3.85)
85	BJP	192 (54.24)	SP	124 (35.03)	68 (19.21)	BSP	24 (6.78)	14 (3.95)
86	BJP	240 (42.63)	SP	197 (34.99)	43 (7.64)	BSP	113 (20.07)	13 (2.31)
87	SP	294 (49.16)	BJP	152 (25.42)	142 (23.74)	BSP	99 (16.56)	53 (8.86)
88	SP	209 (40.27)	BJP	202 (38.92)	7 (1.35)	BSP	76 (14.64)	32 (6.17)
89	BJP	160 (44.57)	SP	132 (36.77)	28 (7.8)	BSP	43 (11.98)	24 (6.69)
90	BJP	181 (46.77)	SP	147 (37.98)	34 (8.79)	BSP	38 (9.82)	21 (5.43)
91	BJP	221 (55.53)	SP	77 (19.35)	144 (36.18)	BSP	56 (14.07)	44 (11.06)
92	SP	203 (48.68)	BJP	123 (29.5)	80 (19.18)	BSP	78 (18.71)	13 (3.12)
93	BJP	234 (39.26)	BSP	177 (29.7)	57 (9.56)	SP	159 (26.68)	26 (4.36)
94	BJP	378 (61.76)	SP	148 (24.18)	230 (37.58)	BSP	53 (8.66)	33 (5.39)
95	SP	209 (39.07)	BJP	189 (35.33)	20 (3.74)	BSP	123 (22.99)	14 (2.62)
96	SP	229 (44.21)	BJP	190 (36.68)	39 (7.53)	BSP	78 (15.06)	21 (4.05)
97	BJP	286 (63.98)	SP	83 (18.57)	203 (45.41)	BSP	65 (14.54)	13 (2.91)
98	BJP	241 (44.06)	BSP	189 (34.55)	52 (9.51)	SP	95 (17.37)	22 (4.02)
99	BJP	376 (50.81)	SP	281 (37.97)	95 (12.84)	BSP	52 (7.03)	31 (4.19)
100	SP	168 (48.28)	BJP	122 (35.06)	46 (13.22)	BSP	37 (10.63)	21 (6.03)
101	BJP	225 (45.36)	SP	174 (35.08)	51 (10.28)	BSP	83 (16.73)	14 (2.82)
102	SP	333 (51.95)	BJP	243 (37.91)	90 (14.04)	BSP	42 (6.55)	23 (3.59)
103	SP	265 (68.83)	BSP	69 (17.92)	196 (50.91)	BJP	46 (11.95)	5 (1.3)
104	BJP	304 (51.7)	SP	160 (27.21)	144 (24.49)	BSP	108 (18.37)	16 (2.72)
105	SP	300 (44.18)	BSP	183 (26.95)	117 (17.23)	BJP	154 (22.68)	42 (6.19)

Contd....

Socio-Economic Amenities - Rural

Access to Education Facilities

Particulars	Number of Villages (% of Population)				
	Available	Not Available	If Not Available (Distance of Nearest Facility)		
			A	B	C
Govt. Primary School	277 (84)	171 (16)	154 (14)	1 (0)	0 (0)
Private Primary School	50 (24)	398 (76)	2 (0)	0 (0)	0 (0)
Govt. Middle School	139 (53)	309 (47)	232 (33)	7 (1)	0 (0)
Private Middle School	49 (23)	399 (77)	30 (4)	3 (0)	0 (0)
Govt. Secondary School	16 (11)	432 (89)	174 (30)	48 (10)	3 (1)
Private Secondary School	35 (18)	413 (82)	116 (22)	24 (5)	0 (0)
Govt. Senior Secondary School	13 (11)	435 (89)	167 (29)	74 (15)	6 (1)
Private Senior Secondary School	21 (13)	427 (87)	109 (22)	32 (9)	0 (0)
Govt. Arts and Science Degree College	0 (0)	448 (100)	25 (4)	55 (11)	115 (26)
Private Arts and Science Degree College	7 (5)	441 (95)	86 (19)	85 (20)	43 (9)
Govt. Engineering College	0 (0)	448 (100)	3 (0)	11 (5)	256 (58)
Private Engineering College	0 (0)	448 (100)	2 (1)	11 (2)	80 (20)
Govt. Medicine College	1 (1)	447 (99)	3 (0)	9 (3)	214 (48)
Private Medicine College	1 (0)	447 (100)	1 (0)	17 (5)	96 (23)
Govt. Management Institute	0 (0)	448 (100)	0 (0)	4 (2)	141 (30)
Private Management Institute	0 (0)	448 (100)	0 (0)	17 (5)	119 (26)
Govt. Polytechnic	0 (0)	448 (100)	0 (0)	4 (2)	289 (64)
Private Polytechnic	1 (0)	447 (100)	3 (0)	6 (2)	73 (18)
Govt. Vocational Training School/ITI	0 (0)	448 (100)	0 (0)	9 (3)	279 (61)
Private Vocational Training School/ITI	2 (0)	446 (100)	17 (4)	53 (12)	42 (9)
Govt. Non Formal Training Centre	0 (0)	448 (100)	2 (0)	22 (6)	77 (18)
Private Non Formal Training Centre	0 (0)	448 (100)	0 (0)	1 (0)	3 (0)
Govt. School For Disabled	0 (0)	448 (100)	1 (0)	13 (3)	93 (23)
Private School For Disabled	0 (0)	448 (100)	0 (0)	1 (0)	1 (0)
Government Others	2 (0)	446 (100)	0 (0)	3 (1)	5 (1)
Private Others	0 (0)	448 (100)	7 (2)	19 (4)	12 (4)

Note : Distance A : Less than 5 km; B : Between 5-10 km; C : 10+ km.; Source : Data Analysis is based on 2011 Census.

DISCLAIMER

The Terms of Use and Disclaimer of Datanet India Private Limited (hereinafter referred to as "Datanet") for use of this analysis report of **Lambhua Assembly Constituency (Lambhua Vidhan Sabha)** :-

1. **Assembly Factbook™** is a Registered Trade Mark owned by Datanet.
2. All the maps are sketched and graphical representation only and have not been drawn to the scale and also not to represent the actual geographical area or boundary of the unit.
3. The data for the aforesaid analysis is based on authentic sources and has been culled from the various publications of Census, CSO and NSSO for district and block level data, various central and state government departments, Central & State Elections Commissions and the concerned Returning Officers' releases, Electoral Rolls, Election results and allied publications, internal assessment, surveys, estimates and analysis. Therefore, certain adjustment of data at micro level may have been done to arrive closer to the macro data.
4. Data have been provided on an "As Is" and "As AVAILABLE" basis
5. The colours shown in the maps or diagram and charts of a particular party, alliance or AC are indicative and do not represent them.
6. This publication which includes maps, sheets, graphs and data would be the property under copyright of Datanet only. The user may use these for its internal study, analysis and research purposes. It's public display, re-selling or any commercial uses by the user are not allowed.
7. Datanet has taken due care and caution in compilation and processing of data and allied information, but does not guarantee the accuracy, adequacy or completeness of any information/analysis and will be not responsible for any errors or omissions or for the results obtained from the use of such information/analysis.
8. All the contents for the publication have been culled from various authentic sources and Datanet reasonably believes such sources to be reliable, but does not make any representations, express or implied as to the accuracy or fitness of use of such information. The information or contents of the information/analysis do not constitute advice and should not be relied upon in making (or refraining from making) any decision. Any reliance placed upon the information provided by Datanet is the sole responsibility and strictly at the user's risk.
9. In no event will Datanet be liable for any damages (including, without limitation, damages for loss of business projects, or loss of profits) arising in contract, tort or otherwise from the use of or inability to use any of its contents, or from any action taken (or refrained from being taken) as a result of using the analysis or any of its contents. Datanet its directors, owners, editors, officials, employees, distributor and agents or any associate will not be liable for any errors in the information contained or any consequences arising from the use of the contents of the provided information/analysis.
10. If any provision of these terms and conditions is held invalid or illegal or unenforceable for any reason by any court of competent jurisdiction, such provision shall be severed and the remainder of provisions of the terms and conditions shall continue in full force and effect as if the Term of Use had been executed with the invalid, illegal or unenforceable provision eliminated.
11. If there are any discrepancies in the information provided, please bring it to attention of Datanet for suitable rectification measures.

Buy Online This Complete Book At
Datanet India eBooks Store

www.indiastatpublications.com

or go directly at

[http://www.indiastatpublications.com/
Assembly_factbook/Uttar Pradesh/Sultanpur/ Lambhua](http://www.indiastatpublications.com/Assembly_factbook/Uttar%20Pradesh/Sultanpur/Lambhua)



i **india**stat**elections**

ISBN : 978-93-5905-583-1



9 789359 055831