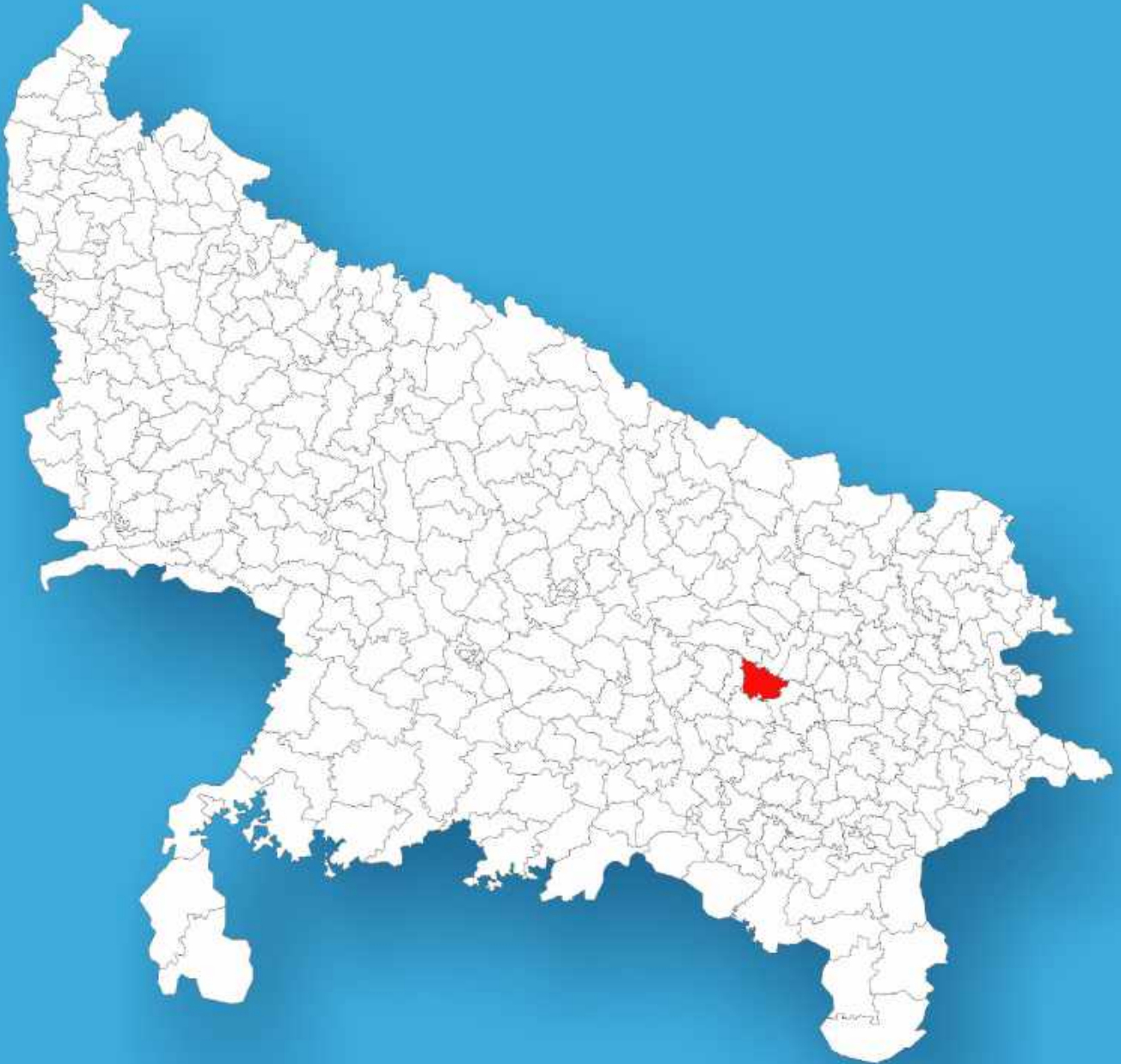




Uttar Pradesh

# Assembly Factbook™

Sadar Assembly Constituency



Key Electoral Data of Sadar  
Assembly Constituency (Vidhan Sabha)

Uttar Pradesh  
**Assembly Factbook**<sup>TM</sup>  
Sadar Assembly Constituency



Sadar Vidhan Sabha

**Editor & Director**

Dr. R.K. Thukral

**Research Editor**

Dr. Shafeeq Rahman

**Compiled, Researched and Published by  
Datanet India Pvt. Ltd.**

D-100, 1st Floor,

Okhla Industrial Area, Phase-I,

New Delhi- 110020.

Ph.: 91-11- 43580781-84

Email : support@indiastatpublications.com

Website : www.indiastatelections.com

**Online Book Store :**

www.indiastatpublications.com

**Report No. :** AFB/UP-189-0125

**ISBN :** 978-93-5905-010-2

**First Edition :** January, 2018

**Eighth Updated Edition :** January, 2025

**Price :** Rs.11500/-

US\$ 310

**© Datanet India Pvt. Ltd.**

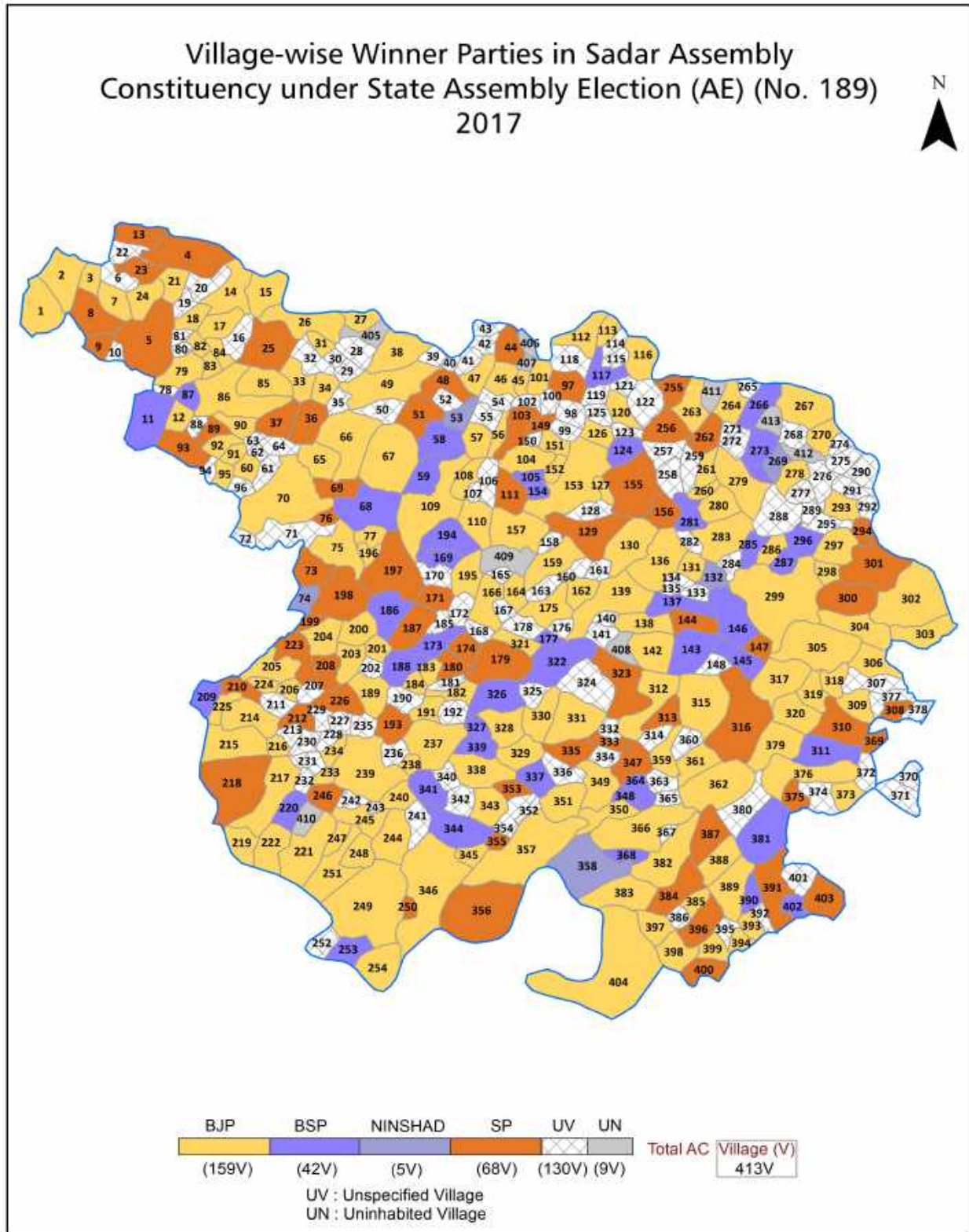
All rights reserved. No part of this book may be reproduced, stored in a retrieval system or transmitted in any form or by any means, mechanical photocopying, photographing, scanning, recording or otherwise without the prior written permission of the publisher. Please refer to Disclaimer at page no. 310 for the use of this publication.

Printed in India

## Contents

No.	Particulars	Page No.
	<b>Introduction</b>	
1	Assembly Constituency - (Vidhan Sabha) at a Glance   Features of Assembly as per Delimitation Commission of India (2008)	1-2
	<b>Location and Political Maps</b>	
2	Location Map   Boundaries of Assembly Constituency - (Vidhan Sabha) in District   Boundaries of Assembly Constituency under Parliamentary Constituency - (Lok Sabha)   Village-wise Winner Parties-2024, 2022, 2019, 2017, 2014, 2012 and 2009	3-11
	<b>Administrative Setup (2011)</b>	
3	District   Sub-district   Towns   Villages   Inhabited Villages   Uninhabited Villages   Village Panchayat   Intermediate Panchayat	12-31
	<b>Demographics (2011)</b>	
4	Population   Households   Rural/Urban Population   Villages by Population Size   Sex Ratio (Total & 0-6 Years)   Religious Population   Social Population   Literacy Rate	32-33
	<b>Electoral Features</b>	
5	Important Dates of Last Elections Held   Electors by Gender   Service Electors   Voters   Voters Turnout   Polling Stations & Average Number of Electors per Polling Station   Electors by Age Group   Present Elected Representatives	34-39
	<b>Historical Summary Election Results</b>	
6	Vote Share of Major Parties   Winning Margin (Number & Percentage)   Polarity of Parties   Summary Result of Assembly Segment of Parliamentary Election 2024, 2019, 2014 and 2009   Summary Result of Assembly Elections 2022, 2017 and 2012	40-49
	<b>Polling Station Level Election Results</b>	
7	Name and Number of Polling Station 2024, 2022, 2019, 2017, 2014, 2012 and 2009   Polling Station-wise Electors, Voters & Voters Turnout 2024, 2022, 2019, 2017, 2014, 2012 and 2009   Polling Station wise Elections Results 2024, 2022, 2019, 2017, 2014, 2012 and 2009	50-265
8	<b>Panchayat and Local Bodies Election Results</b> Panchayat Result 2015	266-288
	<b>Share of Assembly Constituency</b>	
9	Share of Assembly Constituency - (Vidhan Sabha) in State, District and Parliamentary Constituency - (Lok Sabha)	289
	<b>Socio-Economic Amenities (2011)</b>	
10	Access to Administrative Units   Agricultural, Manufacturing and Industrial Commodities   Demographic Indicators   Education   Health & Manpower   Drinking Water Supply   Sanitation   Entertainment and Recreations Infrastructure   Power   Food Allocation Distribution and Marketing of Agriculture Commodities Infrastructure   Transport and Road Infrastructure   Communication   Banking and Financial Services   Land Use   Irrigation Source	291-305
11	<b>Abbreviation &amp; Sources</b>	306-309
12	<b>Disclaimer</b>	310

Location & Political Map



## Administrative Setup

### List of Village Panchayat & Intermediate Panchayat (Block) Name - 2011

Village Name	Village Panchayat Name	Intermediate Panchayat Name
Aalapur	Aalapur	Motigarpur
Ahada	Ahada	Motigarpur
Ahibaranpr	Tindoli	Dostpur
Ahirani	Bhagwanpur	Kurebhar
Ahirauli	Malikpur Bakhra	Motigarpur
Ajijpur	Mahadevpur	Jai Singh Pur
Akaripur	Hamjabad	Motigarpur
Akhalkiri Karwat	Akhalkiri Karwat	Kurebhar
Alahdadpur	Alahdadpur	Dostpur
Alampur	Makhadum Pur Banrha	Kurebhar
Alavalpur	Alavalpur	Jai Singh Pur
Amdeva	Amdeva	Jai Singh Pur
Amiliyavisvi	Domapara	Jai Singh Pur
Amliyashikara	Amliyashikara	Jai Singh Pur
Amothi	-	Kurebhar
Annantpur	Mainepara	Motigarpur
Arjunaipur	Arjunaipur	Dostpur
Arjunpur	Arjunpur	Jai Singh Pur
Arjunpur Gangapur	Dharsauli	Motigarpur
Ashapur	Ashapur	Jai Singh Pur
Athaisi	Athaisi	Jai Singh Pur
Ayubpur	Ayubpur	Jai Singh Pur
Babrani	Kharsara	Motigarpur
Badaunadih	Badaunadih	Motigarpur
Bagh Saray	Mahmoodpur Jangal	Motigarpur
Bagiyagown	Sadarpur	Jai Singh Pur
Bahali	Esur	Jai Singh Pur
Bahari	Halapur	Dostpur
Baharpur	Baharpur	Jai Singh Pur

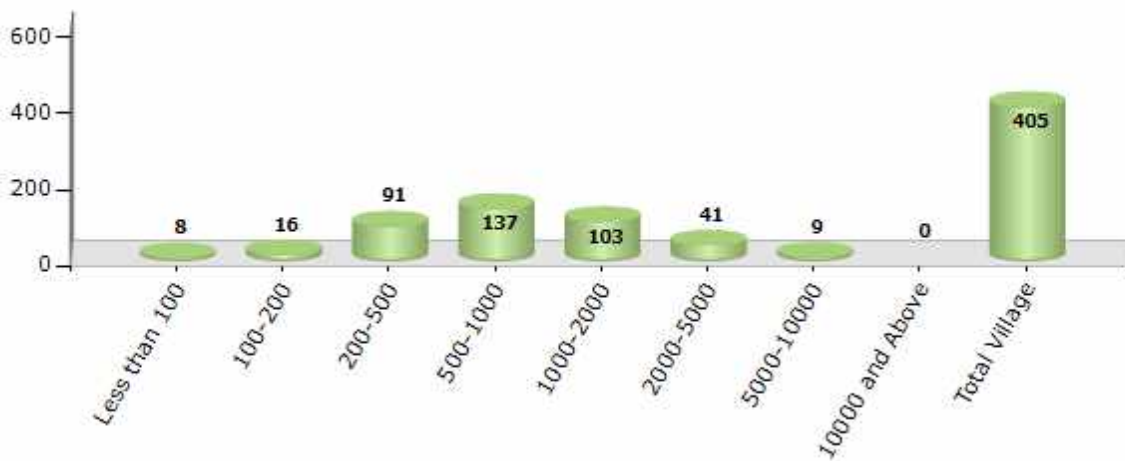
Contd....

## Demographics

### Number of Villages by Population Size - 2011

Less than 100	100-200	200-500	500-1000	1000-2000	2000-5000	5000-10000	10000 and Above	Total Village
8	16	91	137	103	41	9	0	405

Number of Villages by Population Size - 2011

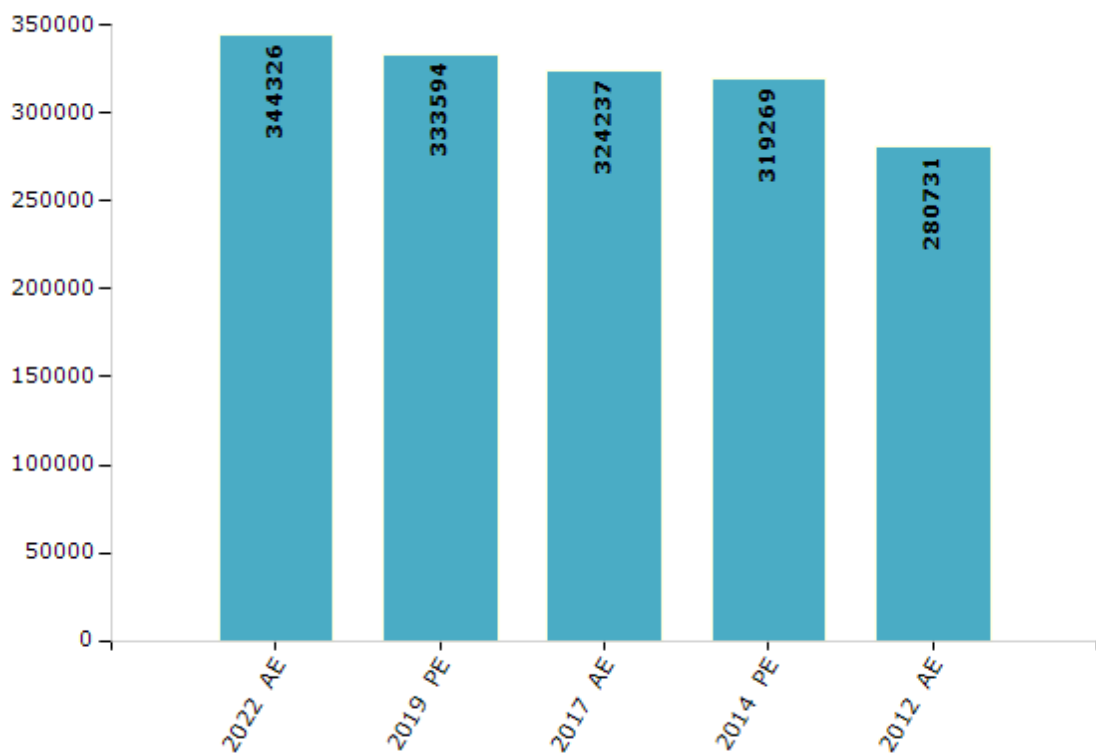


## Electoral Features

### Electors by Male & Female

Year	Male	Female	Others	Total	Year	Male	Female	Others	Total
2022 AE	178732	165581	13	344326	1991 AE	-	-	-	-
2019 PE	174354	159230	10	333594	1989 AE	-	-	-	-
2017 AE	170190	154037	10	324237	1985 AE	-	-	-	-
2014 PE	171556	147703	10	319269	1980 AE	-	-	-	-
2012 AE	151099	129626	6	280731	1977 AE	-	-	-	-
2009 PE	-	-	-	-	1974 AE	-	-	-	-
2007 AE	-	-	-	-	1969 AE	-	-	-	-
2004 PE	-	-	-	-	1967 AE	-	-	-	-
2002 AE	-	-	-	-	1962 AE	-	-	-	-
1999 PE	-	-	-	-	1957 AE	-	-	-	-
1996 AE	-	-	-	-	1952 AE	-	-	-	-
1993 AE	-	-	-	-					

Number of Electors



Note : AE : Assembly Election, PE : Assembly Segment of Parliamentary Election

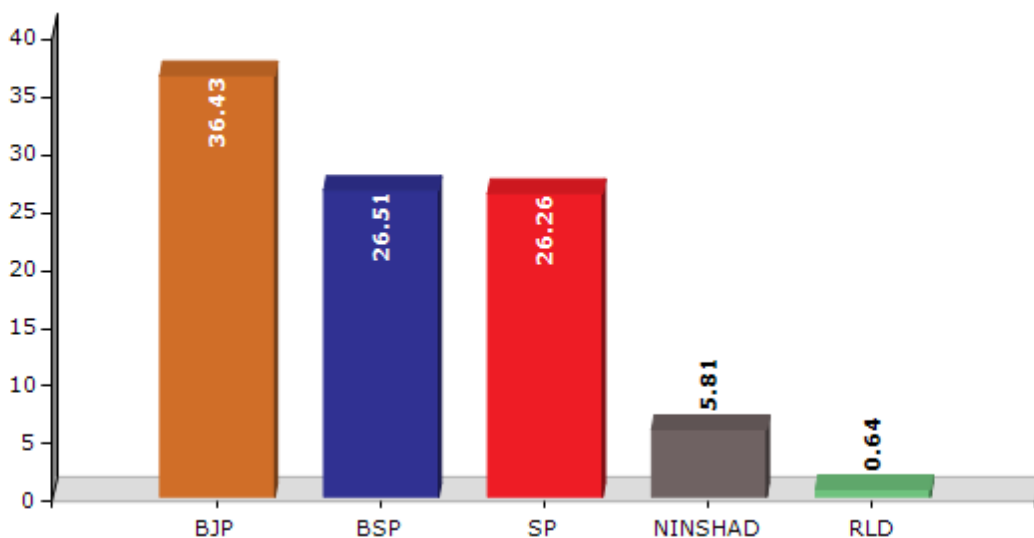


## Historical Summary Election Results

### Summary Result of Assembly Election - 2017

Candidate Name	Party	Votes	Votes %
Sitaram	BJP	68950	36.43
Raj Prasad Upadhayay	BSP	50177	26.51
Arun Verma	SP	49692	26.26
Sanatya Kumar Urf Babloo	NINSHAD	10994	5.81
Awdhesh Narayan	RLD	1219	0.64
Chhotelal	MBCOI	1082	0.57
Ghanshyam	IND	959	0.51
Rohit Maurya	IND	837	0.44
Govind Kumar	IND	837	0.44
Abhishesh	IND	742	0.39
Premchandra	BMUP	699	0.37
Satish	IND	692	0.37
Ashok Kumar	IND	434	0.23
	NOTA	1935	1.02

Votes Percentage of Top Parties - 2017



## Polling Station Level Election Results

### Number and Name of Polling Stations (PS) (2022)

Number of Polling Stations	Name of Polling Stations	Number of Polling Stations	Name of Polling Stations
1	Primary School Jogivir Devdaspur Room No. 1	22	Primary School Sarangpur Room No.2
2	Primary School Nidura Room No. 1	23	Primary School Baithu Room No.1
3	Primary School Kudaran Galibha Room No. 1	24	Primary School Bhagwanpur Room No.1
4	Primary School Erul Room No. 1	25	Primary School Bhagwanpur Additional Room No
5	Upper Primary School Makdoompur Banraha Room No. 01	26	Primary School Dhundhu Room No.1
6	Primary School Lamkna Dubeypur Room No. 1	27	Primary School Dhundhu Room No.2
7	Primary School Rajupur Ekdla Room No. 1	28	Primary School Lakhicha Room No.1
8	Primary School Banaraha First Room No. 1	29	Panchayat Bhavan Phulwari Room No.01
9	Primary School Baraula Atrikta Room No. 1	30	Primary School Akodhi Room No.1
10	Primary School Baraula Atrikta Room No. 2	31	Primary School Gaura Room No.1
11	Primary School Jafarpur Room No. 1	32	Primary School Gaura Room No.2
12	Primary School Neyori Manorathpur Room No. 1	33	Primary School Arvalkiri Saw Room No.1
13	Primary School Kodri Room No. 1	34	Primary School Arvalkiri Saw Room No.2
14	Primary School Karaote Additional Room No. 1	35	Primary School Kharsoma First Class No.1
15	Primary School Padumara Room No. 1	36	Primary School Kharsoma First Class No.2
16	Elementary School Phulauna Room No. 1	37	Primary School Pakhanpur Room No.1
17	Primary School Phulauna Room No. 2	38	Inter College Nataulikurd Room No. 01
18	Primary School Mamarkha Room No. 1	39	Inter College Nataulikurd Room No. 02
19	Primary School Devkali Saraiya Room No. 1	40	Primary School Shreekh Pandeypur Nataulikala Room No.1
20	Primary School Devkali Saraiya Room No. 2	41	Devendra Kumar Laghu Secondary School Madanpur Narayanpur Room No. 1
21	Primary School Sarangpur Room No.1	42	Village Secretariat Gram Panchayat Madanpur Room No. 1

Contd....

## Polling Station Level Election Results

### Polling Station-wise Votes Secured by Overall Top Five Parties in Sadar Assembly in Assembly Election (AE) under Sultanpur Parliamentary Constituency in Uttar Pradesh (2022)

Number of Polling Station	Winner - Raj Prasad Upadhyay (BJP)	Runner-up - Arun Verma (SP)	3rd - Om Prakash Singh (O.P. Singh) (BSP)	4th - Abhishek Singh Rana (INC)	5th - Anil Kumar (MBCOI)	NOTA	Other	Total Votes Secured
36	259	237	158	6	5	3	5	673
37	280	242	127	6	3	2	3	663
38	243	107	114	7	2	5	5	483
39	76	130	105	6	0	5	5	327
40	179	55	79	6	4	0	2	325
41	158	208	22	2	3	3	5	401
42	264	52	27	10	0	0	0	353
43	193	524	42	8	1	5	4	777
44	286	150	176	11	5	5	3	636
45	157	241	166	4	3	1	5	577
46	148	239	53	5	7	4	3	459
47	148	329	54	8	0	7	5	551
48	214	176	94	9	3	10	8	514
49	102	122	50	4	1	3	5	287
50	346	44	54	2	3	4	1	454
51	175	54	116	7	3	10	5	370
52	168	81	83	8	7	6	4	357
53	162	106	108	2	3	3	3	387
54	119	143	97	9	1	4	2	375
55	243	208	121	16	2	3	7	600
56	236	136	173	14	4	11	1	575
57	29	230	25	3	0	1	3	291
58	36	173	100	6	1	2	0	318
59	187	181	78	11	0	6	4	467
60	109	83	112	5	1	0	1	311
61	423	69	97	8	3	1	1	602
62	187	163	40	8	7	3	9	417
63	94	240	47	5	3	0	10	399
64	130	281	61	4	1	0	0	477
65	163	129	109	12	0	0	2	415
66	177	231	178	1	2	3	1	593
67	128	342	22	5	1	0	3	501
68	101	315	184	9	1	2	2	614
69	83	391	51	23	3	2	24	577
70	315	15	69	2	1	2	1	405

Contd....

## Polling Station Level Election Results

### Winner, Runner-up and 3rd Party Position & Winning Margin According to Polling Stations in Sadar Assembly in Assembly Election (AE) under Sultanpur Parliamentary Constituency in Uttar Pradesh (2022)

Polling Station Number	Winner Party	Winner Votes (%)	Runner-up Party	Runner-up Votes (%)	Winning Margin Votes (%)	Third Party	Third Party Votes (%)	Other Votes (%)
71	BJP	268 (64.42)	BSP	87 (20.91)	181 (43.51)	SP	45 (10.82)	16 (3.85)
72	BJP	208 (50.61)	BSP	180 (43.8)	28 (6.81)	SP	10 (2.43)	13 (3.16)
73	BJP	331 (62.93)	BSP	93 (17.68)	238 (45.25)	SP	74 (14.07)	28 (5.32)
74	BJP	166 (45.23)	BSP	114 (31.06)	52 (14.17)	SP	76 (20.71)	11 (3)
75	BJP	187 (44.95)	BSP	125 (30.05)	62 (14.9)	SP	81 (19.47)	23 (5.53)
76	SP	274 (52.59)	BJP	191 (36.66)	83 (15.93)	BSP	45 (8.64)	11 (2.11)
77	SP	218 (55.61)	BJP	104 (26.53)	114 (29.08)	BSP	61 (15.56)	9 (2.3)
78	BJP	327 (46.12)	SP	211 (29.76)	116 (16.36)	BSP	142 (20.03)	29 (4.09)
79	BJP	211 (64.72)	BSP	69 (21.17)	142 (43.55)	SP	34 (10.43)	12 (3.68)
80	BJP	159 (56.99)	BSP	87 (31.18)	72 (25.81)	SP	24 (8.6)	9 (3.23)
81	BJP	277 (52.46)	BSP	141 (26.7)	136 (25.76)	SP	91 (17.23)	19 (3.6)
82	BJP	268 (42.41)	SP	189 (29.91)	79 (12.5)	BSP	154 (24.37)	21 (3.32)
83	BJP	436 (73.77)	BSP	91 (15.4)	345 (58.37)	SP	29 (4.91)	35 (5.92)
84	BJP	262 (48.25)	SP	199 (36.65)	63 (11.6)	BSP	57 (10.5)	25 (4.6)
85	BJP	419 (70.07)	SP	100 (16.72)	319 (53.35)	BSP	47 (7.86)	32 (5.35)
86	BJP	231 (45.29)	BSP	168 (32.94)	63 (12.35)	SP	76 (14.9)	35 (6.86)
87	BJP	198 (64.71)	BSP	60 (19.61)	138 (45.1)	SP	23 (7.52)	25 (8.17)
88	BJP	244 (49.59)	BSP	180 (36.59)	64 (13)	SP	41 (8.33)	27 (5.49)
89	BJP	207 (58.47)	BSP	94 (26.55)	113 (31.92)	SP	42 (11.86)	11 (3.11)
90	BJP	347 (62.64)	SP	95 (17.15)	252 (45.49)	BSP	87 (15.7)	25 (4.51)
91	SP	270 (41.47)	BJP	249 (38.25)	21 (3.22)	BSP	101 (15.51)	31 (4.76)
92	SP	292 (58.87)	BJP	128 (25.81)	164 (33.06)	BSP	54 (10.89)	22 (4.44)
93	BSP	235 (41.89)	SP	180 (32.09)	55 (9.8)	BJP	127 (22.64)	19 (3.39)
94	BSP	177 (44.03)	BJP	147 (36.57)	30 (7.46)	SP	66 (16.42)	12 (2.99)
95	BJP	286 (55.75)	SP	114 (22.22)	172 (33.53)	BSP	88 (17.15)	25 (4.87)
96	BJP	245 (34.7)	BSP	209 (29.6)	36 (5.1)	SP	205 (29.04)	47 (6.66)
97	BJP	328 (56.55)	SP	109 (18.79)	219 (37.76)	BSP	107 (18.45)	36 (6.21)
98	BJP	234 (49.16)	BSP	167 (35.08)	67 (14.08)	SP	65 (13.66)	10 (2.1)
99	BJP	376 (64.05)	BSP	113 (19.25)	263 (44.8)	SP	84 (14.31)	14 (2.39)
100	SP	225 (54.09)	BSP	95 (22.84)	130 (31.25)	BJP	67 (16.11)	29 (6.97)
101	SP	186 (45.81)	BSP	148 (36.45)	38 (9.36)	BJP	54 (13.3)	18 (4.43)
102	BJP	280 (45.83)	SP	173 (28.31)	107 (17.52)	BSP	135 (22.09)	23 (3.76)
103	BJP	378 (58.06)	SP	159 (24.42)	219 (33.64)	BSP	96 (14.75)	18 (2.76)
104	SP	194 (43.21)	BJP	192 (42.76)	2 (0.45)	BSP	34 (7.57)	29 (6.46)
105	BJP	393 (68.83)	SP	108 (18.91)	285 (49.92)	BSP	55 (9.63)	15 (2.63)

Contd....

## Socio-Economic Amenities - Rural

### Access to Education Facilities

Particulars	Number of Villages (% of Population)				
	Available	Not Available	If Not Available (Distance of Nearest Facility)		
			A	B	C
Govt. Primary School	238 (79)	166 (21)	132 (15)	1 (0)	0 (0)
Private Primary School	28 (12)	376 (88)	3 (1)	0 (0)	0 (0)
Govt. Middle School	104 (43)	300 (57)	192 (32)	14 (2)	2 (0)
Private Middle School	46 (18)	358 (82)	41 (8)	1 (1)	0 (0)
Govt. Secondary School	17 (9)	387 (91)	134 (30)	60 (13)	3 (1)
Private Secondary School	28 (12)	376 (88)	123 (26)	22 (7)	1 (0)
Govt. Senior Secondary School	15 (7)	389 (93)	117 (27)	72 (16)	5 (2)
Private Senior Secondary School	23 (10)	381 (90)	129 (27)	28 (8)	1 (0)
Govt. Arts and Science Degree College	1 (0)	403 (100)	3 (2)	16 (4)	59 (13)
Private Arts and Science Degree College	5 (2)	399 (98)	136 (29)	140 (38)	33 (8)
Govt. Engineering College	0 (0)	404 (100)	0 (0)	1 (0)	290 (68)
Private Engineering College	0 (0)	404 (100)	2 (0)	0 (0)	75 (19)
Govt. Medicine College	0 (0)	404 (100)	5 (1)	3 (1)	321 (75)
Private Medicine College	0 (0)	404 (100)	2 (0)	1 (0)	33 (10)
Govt. Management Institute	0 (0)	404 (100)	0 (0)	2 (1)	221 (52)
Private Management Institute	0 (0)	404 (100)	1 (0)	2 (0)	124 (30)
Govt. Polytechnic	0 (0)	404 (100)	0 (0)	1 (0)	368 (88)
Private Polytechnic	0 (0)	404 (100)	0 (0)	3 (0)	9 (3)
Govt. Vocational Training School/ITI	1 (1)	403 (99)	1 (0)	17 (4)	210 (55)
Private Vocational Training School/ITI	1 (1)	403 (99)	54 (10)	48 (11)	44 (8)
Govt. Non Formal Training Centre	1 (0)	403 (100)	2 (0)	11 (2)	234 (58)
Private Non Formal Training Centre	0 (0)	404 (100)	0 (0)	1 (0)	3 (1)
Govt. School For Disabled	0 (0)	404 (100)	5 (1)	16 (5)	239 (57)
Private School For Disabled	0 (0)	404 (100)	0 (0)	0 (0)	0 (0)
Government Others	0 (0)	404 (100)	0 (0)	0 (0)	0 (0)
Private Others	0 (0)	404 (100)	0 (0)	0 (0)	0 (0)

Note : Distance A : Less than 5 km; B : Between 5-10 km; C : 10+ km.; Source : Data Analysis is based on 2011 Census.

## DISCLAIMER

The Terms of Use and Disclaimer of Datanet India Private Limited (hereinafter referred to as "Datanet") for use of this analysis report of **Sadar Assembly Constituency (Sadar Vidhan Sabha)** :-

1. **Assembly Factbook™** is a Registered Trade Mark owned by Datanet.
2. All the maps are sketched and graphical representation only and have not been drawn to the scale and also not to represent the actual geographical area or boundary of the unit.
3. The data for the aforesaid analysis is based on authentic sources and has been culled from the various publications of Census, CSO and NSSO for district and block level data, various central and state government departments, Central & State Elections Commissions and the concerned Returning Officers' releases, Electoral Rolls, Election results and allied publications, internal assessment, surveys, estimates and analysis. Therefore, certain adjustment of data at micro level may have been done to arrive closer to the macro data.
4. Data have been provided on an "As Is" and "As AVAILABLE" basis
5. The colours shown in the maps or diagram and charts of a particular party, alliance or AC are indicative and do not represent them.
6. This publication which includes maps, sheets, graphs and data would be the property under copyright of Datanet only. The user may use these for its internal study, analysis and research purposes. It's public display, re-selling or any commercial uses by the user are not allowed.
7. Datanet has taken due care and caution in compilation and processing of data and allied information, but does not guarantee the accuracy, adequacy or completeness of any information/analysis and will be not responsible for any errors or omissions or for the results obtained from the use of such information/analysis.
8. All the contents for the publication have been culled from various authentic sources and Datanet reasonably believes such sources to be reliable, but does not make any representations, express or implied as to the accuracy or fitness of use of such information. The information or contents of the information/analysis do not constitute advice and should not be relied upon in making (or refraining from making) any decision. Any reliance placed upon the information provided by Datanet is the sole responsibility and strictly at the user's risk.
9. In no event will Datanet be liable for any damages (including, without limitation, damages for loss of business projects, or loss of profits) arising in contract, tort or otherwise from the use of or inability to use any of its contents, or from any action taken (or refrained from being taken) as a result of using the analysis or any of its contents. Datanet its directors, owners, editors, officials, employees, distributor and agents or any associate will not be liable for any errors in the information contained or any consequences arising from the use of the contents of the provided information/analysis.
10. If any provision of these terms and conditions is held invalid or illegal or unenforceable for any reason by any court of competent jurisdiction, such provision shall be severed and the remainder of provisions of the terms and conditions shall continue in full force and effect as if the Term of Use had been executed with the invalid, illegal or unenforceable provision eliminated.
11. If there are any discrepancies in the information provided, please bring it to attention of Datanet for suitable rectification measures.

**Buy Online This Complete Book At**  
**Datanet India eBooks Store**

[www.indiastatpublications.com](http://www.indiastatpublications.com)

or go directly at

[http://www.indiastatpublications.com/  
Assembly\\_factbook/Uttar Pradesh/Sultanpur/ Sadar](http://www.indiastatpublications.com/Assembly_factbook/Uttar%20Pradesh/Sultanpur/Sadar)

 **indiastat**elections

ISBN : 978-93-5905-010-2



9 789359 050102