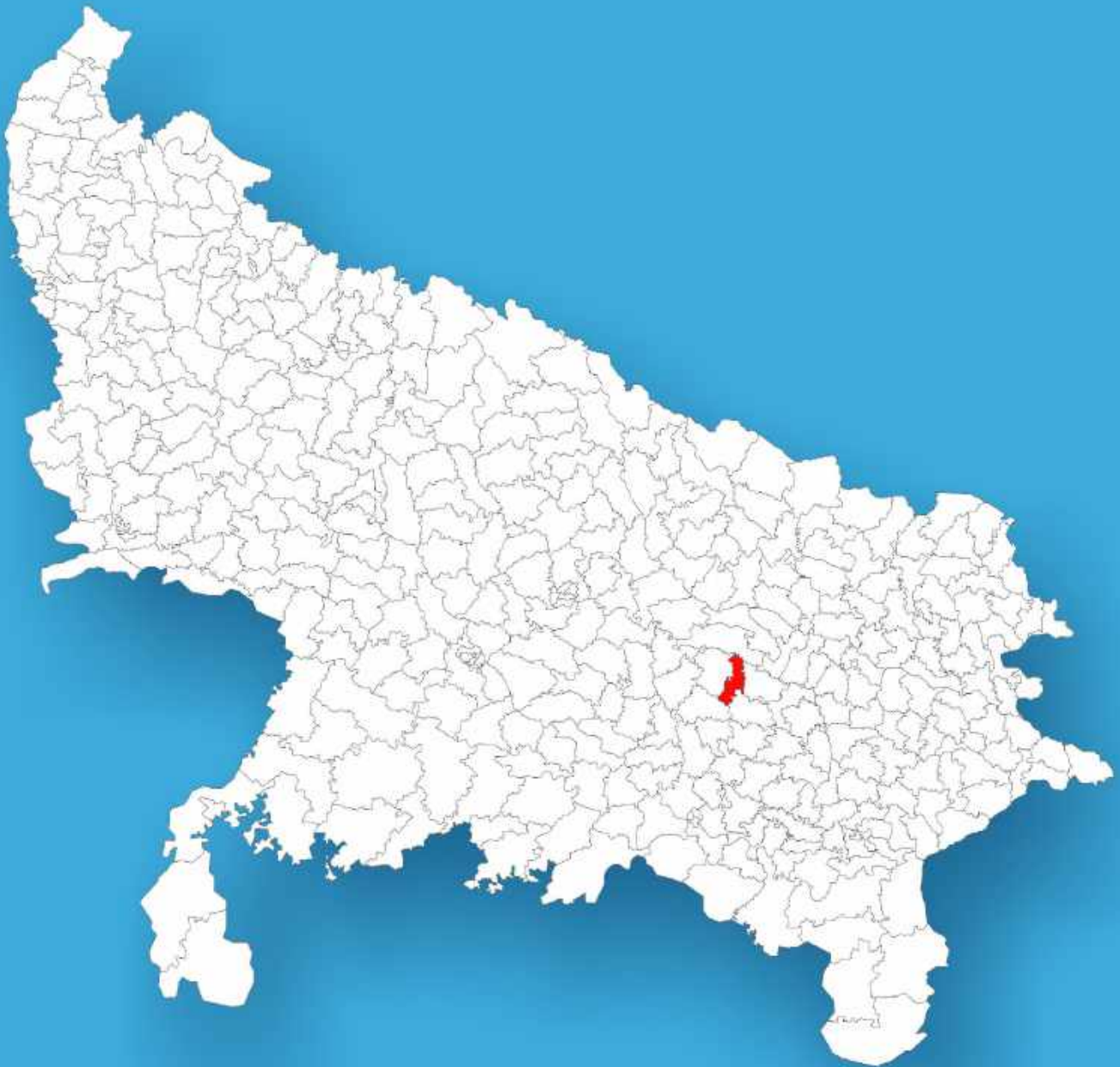




Uttar Pradesh

Assembly Factbook™

Sultanpur Assembly Constituency



Key Electoral Data of Sultanpur
Assembly Constituency (Vidhan Sabha)

Uttar Pradesh
Assembly FactbookTM
Sultanpur Assembly Constituency



Sultanpur Vidhan Sabha

Editor & Director

Dr. R.K. Thukral

Research Editor

Dr. Shafeeq Rahman

**Compiled, Researched and Published by
Datanet India Pvt. Ltd.**

D-100, 1st Floor,

Okhla Industrial Area, Phase-I,

New Delhi- 110020.

Ph.: 91-11- 43580781-84

Email : support@indiastatpublications.com

Website : www.indiastatelections.com

Online Book Store :

www.indiastatpublications.com

Report No. : AFB/UP-188-0125

ISBN : 978-93-5905-198-7

First Edition : January, 2018

Eighth Updated Edition : January, 2025

Price : Rs.11500/-

US\$ 310

© Datanet India Pvt. Ltd.

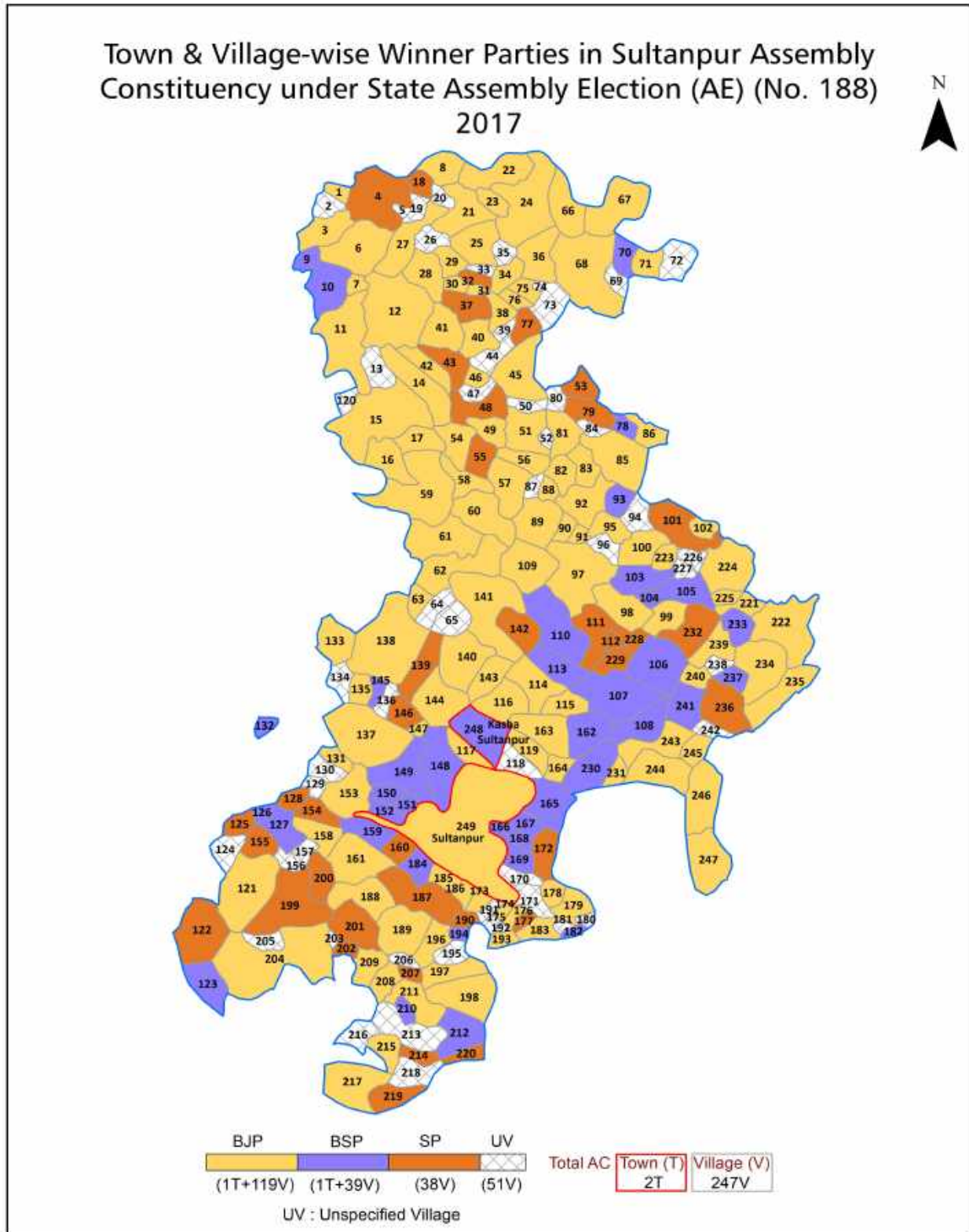
All rights reserved. No part of this book may be reproduced, stored in a retrieval system or transmitted in any form or by any means, mechanical photocopying, photographing, scanning, recording or otherwise without the prior written permission of the publisher. Please refer to Disclaimer at page no. 327 for the use of this publication.

Printed in India

Contents

No.	Particulars	Page No.
	Introduction	
1	Assembly Constituency - (Vidhan Sabha) at a Glance Features of Assembly as per Delimitation Commission of India (2008)	1-2
	Location and Political Maps	
2	Location Map Boundaries of Assembly Constituency - (Vidhan Sabha) in District Boundaries of Assembly Constituency under Parliamentary Constituency - (Lok Sabha) Town & Village-wise Winner Parties-2024, 2022, 2019, 2017, 2014, 2012 and 2009	3-11
	Administrative Setup (2011)	
3	District Sub-district Towns Villages Inhabited Villages Uninhabited Villages Village Panchayat Intermediate Panchayat	12-23
	Demographics (2011)	
4	Population Households Rural/Urban Population Towns and Villages by Population Size Sex Ratio (Total & 0-6 Years) Religious Population Social Population Literacy Rate	24-25
	Electoral Features	
5	Important Dates of Last Elections Held Electors by Gender Service Electors Voters Voters Turnout Polling Stations & Average Number of Electors per Polling Station Electors by Age Group Present Elected Representatives	26-31
	Historical Summary Election Results	
6	Vote Share of Major Parties Winning Margin (Number & Percentage) Polarity of Parties Summary Result of Assembly Segment of Parliamentary Election 2024, 2019, 2014, 2009, 2004 and 1999 Summary Result of Assembly Elections 2022, 2017, 2012, 2007, 2002, 1996, 1993, 1991, 1989, 1985, 1980, 1977, 1974, 1969, 1967, 1962, 1957 and 1952	32-59
	Polling Station Level Election Results	
7	Name and Number of Polling Station 2024, 2022, 2019, 2017, 2014, 2012 and 2009 Polling Station-wise Electors, Voters & Voters Turnout 2024, 2022, 2019, 2017, 2014, 2012 and 2009 Polling Station wise Elections Results 2024, 2022, 2019, 2017, 2014, 2012 and 2009	60-287
	Panchayat and Local Bodies Election Results	
8	Panchayat Result 2015 Urban Local Bodies Result 2012	288-305
	Share of Assembly Constituency	
9	Share of Assembly Constituency - (Vidhan Sabha) in State, District and Parliamentary Constituency - (Lok Sabha)	306
	Socio-Economic Amenities (2011)	
10	Access to Administrative Units Agricultural, Manufacturing and Industrial Commodities Demographic Indicators Education Health & Manpower Drinking Water Supply Sanitation Entertainment and Recreations Infrastructure Power Food Allocation Distribution and Marketing of Agriculture Commodities Infrastructure Transport and Road Infrastructure Communication Banking and Financial Services Land Use Irrigation Source	308-322
11	Abbreviation & Sources	323-326
12	Disclaimer	327

Location & Political Map



Administrative Setup

List of Village Panchayat & Intermediate Panchayat (Block) Name - 2011

Village Name	Village Panchayat Name	Intermediate Panchayat Name
Aalahaadadpur	Aalahaadadpur	Dubey Pur
Aardih	Aardih	Dubey Pur
Ahimana	Ahimana	Dubey Pur
Ain Pur	Ainpur	Dhanpatganj
Alahadadpur	Alahadadpur	Dubey Pur
Alahadadpur	Alahadadpur	Jai Singh Pur
Amahat	-	Dubey Pur
Amatha	Amatha	Dubey Pur
Amaujasar Pur	Amaujasar Pur	Dhanpatganj
Amiliya Kalan	Amiliya Kalan	Dubey Pur
Amiliya Khurd	Amiliya Khurd	Dubey Pur
Amkol	Amkol	Kurebhar
Anganakol	Basodhi	Kurebhar
Ankaripur	-	Dubey Pur
Aphalepur	Aphalepur	Dubey Pur
Atar Suma Kalan	Atar Suma Kalan	Dhanpatganj
Atarsuma Khurd	Etwa Malna Pur	Dhanpatganj
Babhan Gawan	Bhatwara	Kurebhar
Baghraj Pur	Lohngi	Dhanpatganj
Bahadur Pur	Bahadur Pur	Dhanpatganj
Bahadurpur	Bahadurpur	Dubey Pur
Bahalolpur	Bahalolpur	Dubey Pur
Baharouli	Baharouli	Dubey Pur
Balpur	Bhagwanpur	Dubey Pur
Balramau	Malik Pur	Kurebhar
Banakepur	Banakepur	Dubey Pur
Bandhuakhurd	Ramapur	Dubey Pur
Banipur	Fattepur	Dhanpatganj
Banmaie	Banmaie	Kurebhar

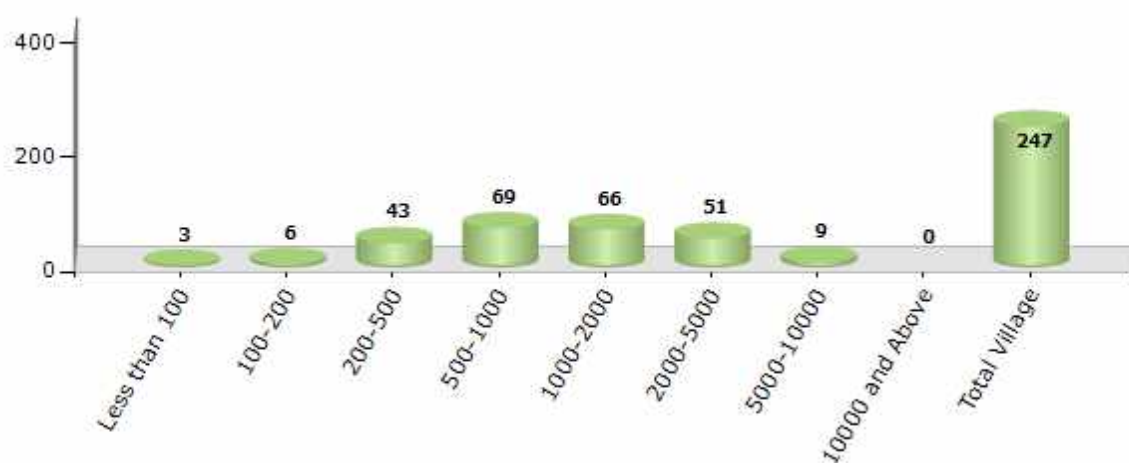
Contd....

Demographics

Number of Villages by Population Size - 2011

Less than 100	100-200	200-500	500-1000	1000-2000	2000-5000	5000-10000	10000 and Above	Total Village
3	6	43	69	66	51	9	0	247

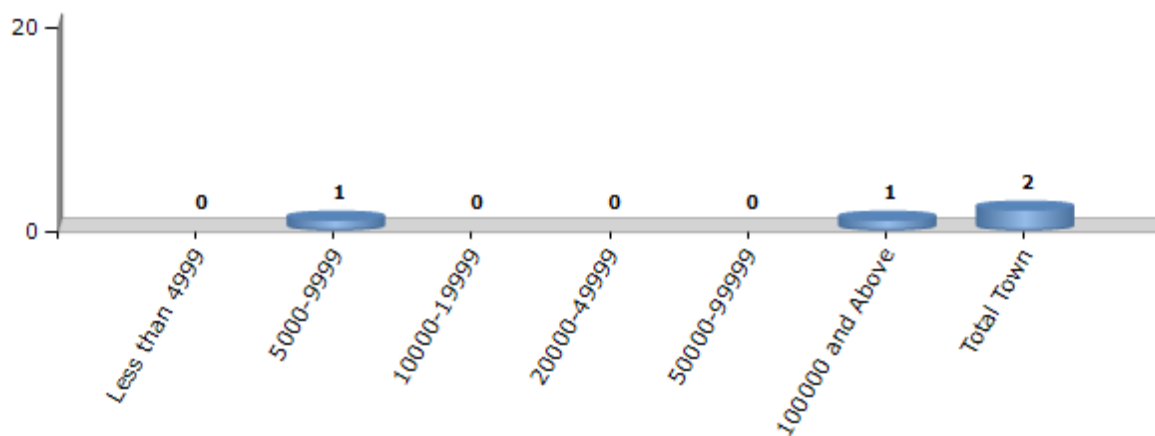
Number of Villages by Population Size - 2011



Number of Towns by Population Size - 2011

Less than 4999	5000-9999	10000-19999	20000-49999	50000-99999	100000 and Above	Total Town
0	1	0	0	0	1	2

Number of Towns by Population Size - 2011



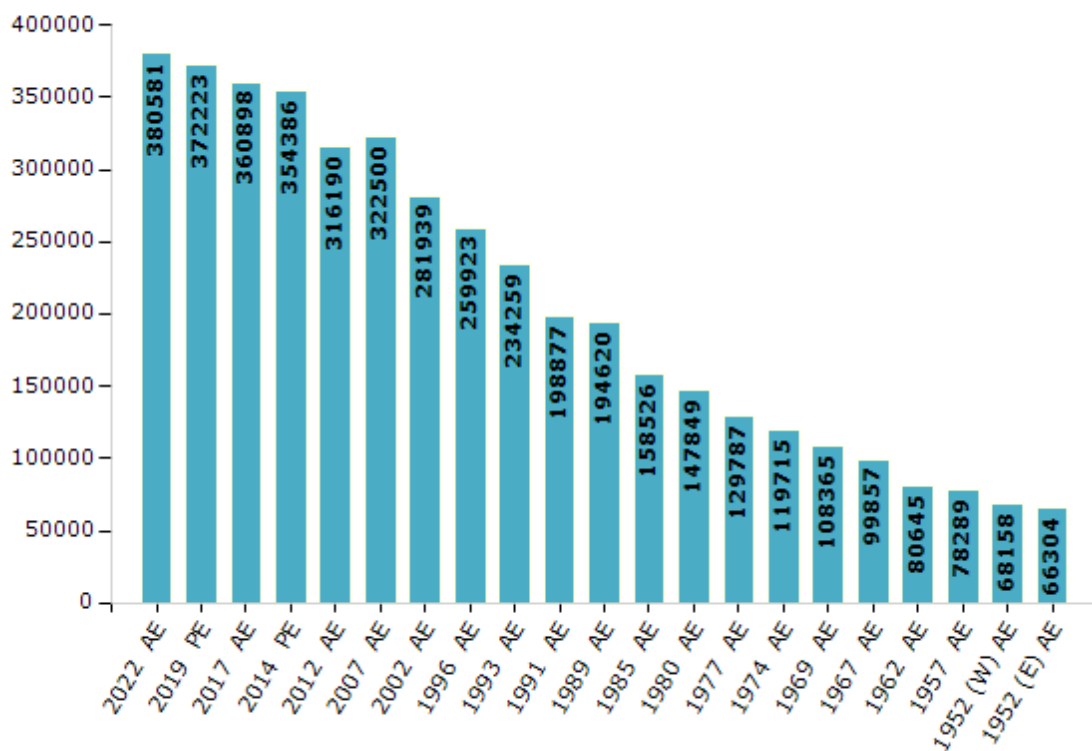
Electoral Features

Electors by Male & Female

Year	Male	Female	Others	Total
2022 AE	196960	183602	19	380581
2019 PE	193530	178681	12	372223
2017 AE	188234	172657	7	360898
2014 PE	189309	165071	6	354386
2012 AE	170723	145462	5	316190
2009 PE	-	-	-	-
2007 AE	172219	150281	-	322500
2004 PE	-	-	-	-
2002 AE	154725	127214	-	281939
1999 PE	-	-	-	-
1996 AE	140261	119662	-	259923
1993 AE	123930	110329	-	234259

Year	Male	Female	Others	Total
1991 AE	108923	89954	-	198877
1989 AE	106580	88040	-	194620
1985 AE	87078	71448	-	158526
1980 AE	82604	65245	-	147849
1977 AE	70604	59183	-	129787
1974 AE	63570	56145	-	119715
1969 AE	56580	51785	-	108365
1967 AE	-	-	-	99857
1962 AE	-	-	-	80645
1957 AE	-	-	-	78289
1952 (W) AE	-	-	-	68158
1952 (E) AE	-	-	-	66304

Number of Electors



Note : AE : Assembly Election, PE : Assembly Segment of Parliamentary Election, (W) : Sultanpur West, (E) : Sultanpur East Cum Amethi East

Historical Summary Election Results

Summary Result of Assembly Election - 2017

Candidate Name	Party	Votes	Votes %
Surya Bhan Singh	BJP	86786	42.36
Mujeeb Ahmad	BSP	54393	26.55
Anoop Sanda	SP	53238	25.99
Ram Dular Pathak	SARSAMP	1859	0.91
Ashutosh Pandey	CPI	1201	0.59
Lalji Srivastava	PMSF	1071	0.52
Umesh Shukla	IND	982	0.48
Anuj Kumar	RAJAP	962	0.47
Basant Lal	RLD	689	0.34
Satish Singh	IND	477	0.23
Poonam	BMUP	474	0.23
Abdul Mabood Idarisi	ADPT	460	0.22
Darshan	IND	436	0.21
Rakesh Kumar	MBCOI	329	0.16
Deepshikha	SATSHIP	267	0.13
	NOTA	1234	0.6

Polling Station Level Election Results

Number and Name of Polling Stations (PS) (2022)

Number of Polling Stations	Name of Polling Stations	Number of Polling Stations	Name of Polling Stations
1	Prathmik Vidyalaya Hasrampur Room No.1	22	Prathmik Vidyalaya Pure Malhauti Mayang Purvi Bhag
2	Anganbadi Kendra Benipur Room No.1	23	Prathmik Vidyalaya Pure Lal Tiwari Mayang Room No.1
3	Prathmik Vidyalaya Sewra Room No.1	24	Girls Prathmik Vidyalaya Mayang Uttar Bhag
4	Prathmik Vidyalaya Sewra Room No.2	25	Girls Prathmik Vidyalaya Mayang Dakshin Bhag
5	Prathmik Vidyalaya Sewra Room No.3	26	Prathmik Vidyalaya Mayang First R. No.1
6	Composite Vidyalaya Jajjaur R. No.1	27	Prathmik Vidyalaya Mayang First R. No.2
7	Composite Vidyalaya Jajjaur R. No.2	28	Prathmik Vidyalaya Mayang First R. No.3
8	Composite Vidyalaya Amaujasarpur R. No.1	29	Prathmik Vidyalaya Mayang First R. No.4
9	Composite Vidyalaya Amaujasarpur R. No.2	30	Prathmik Vidyalaya Lohangi Purvi Bhag
10	Composite Vidyalaya Bariyuana R. No.1	31	Prathmik Vidyalaya Lohangi Extra Room
11	Composite Vidyalaya Bariyuana R. No.2	32	Prathmik Vidyalaya Lohangi Pashchimi Bhag
12	Prathmik Vidyalaya Bhatkauli Room No.1	33	Prathmik Vidyalaya Baghrajpur Room No.1
13	Prathmik Vidyalaya Madhavpur Room No.1	34	Prathmik Vidyalaya Kutta Room No.1
14	Prathmik Vidyalaya Madhavpur Room No.2	35	Prathmik Vidyalaya Kutta Room No.2
15	Inter Collage Chandipur Room No.1	36	Prathmik Vidyalaya Saraiya Bharathi Uttar Bhag
16	Panchayat Bhawan Gaurabaran (Ramapur) Room No.1	37	Prathmik Vidyalaya Saraiya Bharathi Dakshin Bhag
17	Prathmik Vidyalaya Tikar Uttar Bhag	38	Prathmik Vidyalaya Dhobibhar Room No.1
18	Prathmik Vidyalaya Tikar Dakshin Bhag	39	Prathmik Vidyalaya Semrauna Atirikt Kaksha
19	Prathmik Vidyalaya Saraiya Biran Room No.1	40	Prathmik Vidyalaya Semrauna Room No.2
20	Prathmik Vidyalaya Pure Malhauti Mayang Uttar Bhag	41	Prathmik Vidyalaya Pipari Sainathpur Room No.1
21	Prathmik Vidyalaya Pure Malhauti Mayang Dakshin Bhag	42	Prathmik Vidyalaya Karmoli Room No.1

Contd....

Polling Station Level Election Results

Polling Station-wise Votes Secured by Overall Top Five Parties in Sultanpur Assembly in Assembly Election (AE) under Sultanpur Parliamentary Constituency in Uttar Pradesh (2022)

Number of Polling Station	Winner - Vinod Singh (BJP)	Runner-up - Anoop Sanda (SP)	3rd - Dr. Devi Sahay Mishra (BSP)	4th - Mirja Akram Beg (AIMIM)	5th - Firoz Khan (INC)	NOTA	Other	Total Votes Secured
36	180	370	75	2	5	12	12	656
37	192	125	26	4	4	7	3	361
38	127	332	42	4	5	3	4	517
39	361	117	129	2	9	8	17	643
40	245	124	42	4	5	2	10	432
41	322	144	68	5	9	5	7	560
42	190	90	22	1	10	1	4	318
43	184	245	47	2	5	5	13	501
44	210	147	39	3	4	7	6	416
45	127	107	9	0	3	2	3	251
46	288	143	94	5	4	3	4	541
47	288	179	93	2	5	6	12	585
48	125	176	64	1	3	2	3	374
49	336	243	37	4	5	3	8	636
50	348	216	66	9	7	7	4	657
51	65	179	6	1	2	0	2	255
52	208	301	60	4	1	5	10	589
53	270	86	58	4	5	5	8	436
54	141	91	31	0	4	1	0	268
55	269	261	42	2	7	4	5	590
56	114	196	33	1	3	3	1	351
57	150	28	9	1	1	0	0	189
58	107	335	43	0	2	3	2	492
59	200	163	45	2	2	3	4	419
60	158	166	66	2	2	2	4	400
61	210	209	76	2	7	4	9	517
62	160	197	7	1	3	1	4	373
63	308	161	105	2	6	3	5	590
64	85	162	57	3	9	1	5	322
65	241	103	78	5	5	6	4	442
66	91	253	92	3	5	0	8	452
67	152	127	88	1	1	3	4	376
68	173	239	57	1	3	8	6	487
69	199	363	74	6	8	5	13	668
70	295	336	51	3	9	2	7	703

Contd....

Polling Station Level Election Results

Winner, Runner-up and 3rd Party Position & Winning Margin According to Polling Stations in Sultanpur Assembly in Assembly Election (AE) under Sultanpur Parliamentary Constituency in Uttar Pradesh (2022)

Polling Station Number	Winner Party	Winner Votes (%)	Runner-up Party	Runner-up Votes (%)	Winning Margin Votes (%)	Third Party	Third Party Votes (%)	Other Votes (%)
71	SP	274 (42.88)	BJP	254 (39.75)	20 (3.13)	BSP	91 (14.24)	20 (3.13)
72	SP	222 (42.37)	BSP	144 (27.48)	78 (14.89)	BJP	139 (26.53)	19 (3.63)
73	BJP	283 (42.94)	SP	178 (27.01)	105 (15.93)	BSP	165 (25.04)	33 (5.01)
74	SP	218 (46.48)	BJP	167 (35.61)	51 (10.87)	BSP	76 (16.2)	8 (1.71)
75	SP	183 (44.2)	BJP	151 (36.47)	32 (7.73)	BSP	70 (16.91)	10 (2.42)
76	SP	270 (54.33)	BJP	155 (31.19)	115 (23.14)	BSP	62 (12.47)	10 (2.01)
77	BJP	220 (44.81)	SP	167 (34.01)	53 (10.8)	BSP	93 (18.94)	11 (2.24)
78	BJP	205 (47.24)	SP	127 (29.26)	78 (17.98)	BSP	81 (18.66)	21 (4.84)
79	SP	226 (45.02)	BJP	225 (44.82)	1 (0.2)	BSP	44 (8.76)	7 (1.39)
80	SP	228 (44.71)	BJP	217 (42.55)	11 (2.16)	BSP	45 (8.82)	20 (3.92)
81	SP	294 (51.85)	BJP	258 (45.5)	36 (6.35)	BSP	5 (0.88)	10 (1.76)
82	SP	221 (46.14)	BJP	162 (33.82)	59 (12.32)	BSP	81 (16.91)	15 (3.13)
83	BJP	307 (45.62)	SP	240 (35.66)	67 (9.96)	BSP	98 (14.56)	28 (4.16)
84	SP	169 (55.96)	BJP	112 (37.09)	57 (18.87)	BSP	7 (2.32)	14 (4.64)
85	BJP	365 (58.31)	SP	183 (29.23)	182 (29.08)	BSP	62 (9.9)	16 (2.56)
86	BJP	153 (38.73)	BSP	118 (29.87)	35 (8.86)	SP	86 (21.77)	38 (9.62)
87	SP	207 (38.91)	BJP	192 (36.09)	15 (2.82)	BSP	112 (21.05)	21 (3.95)
88	SP	230 (40.49)	BJP	191 (33.63)	39 (6.86)	BSP	103 (18.13)	44 (7.75)
89	SP	300 (76.73)	AIMIM	52 (13.3)	248 (63.43)	BJP	29 (7.42)	10 (2.56)
90	SP	344 (66.93)	AIMIM	78 (15.18)	266 (51.75)	BJP	54 (10.51)	38 (7.39)
91	SP	274 (55.02)	BSP	118 (23.69)	156 (31.33)	AIMIM	58 (11.65)	48 (9.64)
92	SP	495 (70.21)	BJP	156 (22.13)	339 (48.08)	BSP	23 (3.26)	31 (4.4)
93	SP	328 (54.49)	BJP	134 (22.26)	194 (32.23)	BSP	104 (17.28)	36 (5.98)
94	SP	261 (64.76)	BJP	80 (19.85)	181 (44.91)	BSP	47 (11.66)	15 (3.72)
95	BJP	210 (49.88)	SP	118 (28.03)	92 (21.85)	BSP	77 (18.29)	16 (3.8)
96	BJP	215 (51.81)	BSP	107 (25.78)	108 (26.03)	SP	75 (18.07)	18 (4.34)
97	BJP	401 (53.83)	SP	272 (36.51)	129 (17.32)	BSP	43 (5.77)	29 (3.89)
98	BJP	347 (57.83)	SP	146 (24.33)	201 (33.5)	BSP	82 (13.67)	25 (4.17)
99	BJP	321 (62.45)	BSP	95 (18.48)	226 (43.97)	SP	69 (13.42)	29 (5.64)
100	BJP	252 (67.56)	BSP	47 (12.6)	205 (54.96)	SP	40 (10.72)	34 (9.12)
101	SP	352 (77.53)	BJP	75 (16.52)	277 (61.01)	AIMIM	12 (2.64)	15 (3.3)
102	SP	300 (62.11)	BJP	161 (33.33)	139 (28.78)	BSP	8 (1.66)	14 (2.9)
103	SP	623 (88.37)	AIMIM	48 (6.81)	575 (81.56)	BJP	11 (1.56)	23 (3.26)
104	SP	289 (71.18)	BSP	70 (17.24)	219 (53.94)	BJP	17 (4.19)	30 (7.39)
105	BSP	145 (36.9)	BJP	139 (35.37)	6 (1.53)	SP	88 (22.39)	21 (5.34)

Contd....

Socio-Economic Amenities - Rural

Access to Education Facilities

Particulars	Number of Villages (% of Population)				
	Available	Not Available	If Not Available (Distance of Nearest Facility)		
			A	B	C
Govt. Primary School	165 (87)	82 (13)	70 (10)	0 (0)	1 (0)
Private Primary School	26 (18)	221 (82)	3 (1)	0 (0)	0 (0)
Govt. Middle School	83 (53)	164 (47)	94 (21)	5 (2)	0 (0)
Private Middle School	38 (28)	209 (72)	22 (6)	0 (0)	0 (0)
Govt. Secondary School	10 (9)	237 (91)	65 (22)	36 (13)	1 (0)
Private Secondary School	32 (22)	215 (78)	65 (22)	3 (1)	0 (0)
Govt. Senior Secondary School	7 (8)	240 (92)	65 (22)	46 (19)	1 (0)
Private Senior Secondary School	19 (15)	228 (85)	61 (21)	12 (3)	0 (0)
Govt. Arts and Science Degree College	1 (0)	246 (100)	15 (6)	61 (28)	33 (13)
Private Arts and Science Degree College	3 (3)	244 (97)	40 (15)	56 (17)	8 (6)
Govt. Engineering College	1 (0)	246 (100)	6 (2)	63 (29)	114 (41)
Private Engineering College	0 (0)	247 (100)	2 (2)	11 (5)	1 (1)
Govt. Medicine College	0 (0)	247 (100)	5 (2)	35 (12)	131 (55)
Private Medicine College	0 (0)	247 (100)	0 (0)	1 (1)	6 (1)
Govt. Management Institute	0 (0)	247 (100)	2 (2)	30 (12)	86 (32)
Private Management Institute	0 (0)	247 (100)	4 (4)	27 (9)	26 (11)
Govt. Polytechnic	0 (0)	247 (100)	7 (2)	19 (8)	155 (62)
Private Polytechnic	0 (0)	247 (100)	1 (0)	2 (0)	2 (1)
Govt. Vocational Training School/ITI	0 (0)	247 (100)	14 (7)	61 (25)	104 (41)
Private Vocational Training School/ITI	3 (1)	244 (99)	15 (5)	10 (3)	1 (0)
Govt. Non Formal Training Centre	0 (0)	247 (100)	4 (3)	49 (21)	97 (39)
Private Non Formal Training Centre	1 (1)	246 (99)	0 (0)	1 (0)	1 (0)
Govt. School For Disabled	1 (2)	246 (98)	0 (0)	24 (14)	93 (34)
Private School For Disabled	0 (0)	247 (100)	0 (0)	0 (0)	7 (2)
Government Others	0 (0)	247 (100)	0 (0)	0 (0)	0 (0)
Private Others	0 (0)	247 (100)	0 (0)	0 (0)	0 (0)

Note : Distance A : Less than 5 km; B : Between 5-10 km; C : 10+ km.; Source : Data Analysis is based on 2011 Census.

DISCLAIMER

The Terms of Use and Disclaimer of Datanet India Private Limited (hereinafter referred to as "Datanet") for use of this analysis report of **Sultanpur Assembly Constituency (Sultanpur Vidhan Sabha) :-**

1. **Assembly Factbook™** is a Registered Trade Mark owned by Datanet.
2. All the maps are sketched and graphical representation only and have not been drawn to the scale and also not to represent the actual geographical area or boundary of the unit.
3. The data for the aforesaid analysis is based on authentic sources and has been culled from the various publications of Census, CSO and NSSO for district and block level data, various central and state government departments, Central & State Elections Commissions and the concerned Returning Officers' releases, Electoral Rolls, Election results and allied publications, internal assessment, surveys, estimates and analysis. Therefore, certain adjustment of data at micro level may have been done to arrive closer to the macro data.
4. Data have been provided on an "As Is" and "As AVAILABLE" basis
5. The colours shown in the maps or diagram and charts of a particular party, alliance or AC are indicative and do not represent them.
6. This publication which includes maps, sheets, graphs and data would be the property under copyright of Datanet only. The user may use these for its internal study, analysis and research purposes. It's public display, re-selling or any commercial uses by the user are not allowed.
7. Datanet has taken due care and caution in compilation and processing of data and allied information, but does not guarantee the accuracy, adequacy or completeness of any information/analysis and will be not responsible for any errors or omissions or for the results obtained from the use of such information/analysis.
8. All the contents for the publication have been culled from various authentic sources and Datanet reasonably believes such sources to be reliable, but does not make any representations, express or implied as to the accuracy or fitness of use of such information. The information or contents of the information/analysis do not constitute advice and should not be relied upon in making (or refraining from making) any decision. Any reliance placed upon the information provided by Datanet is the sole responsibility and strictly at the user's risk.
9. In no event will Datanet be liable for any damages (including, without limitation, damages for loss of business projects, or loss of profits) arising in contract, tort or otherwise from the use of or inability to use any of its contents, or from any action taken (or refrained from being taken) as a result of using the analysis or any of its contents. Datanet its directors, owners, editors, officials, employees, distributor and agents or any associate will not be liable for any errors in the information contained or any consequences arising from the use of the contents of the provided information/analysis.
10. If any provision of these terms and conditions is held invalid or illegal or unenforceable for any reason by any court of competent jurisdiction, such provision shall be severed and the remainder of provisions of the terms and conditions shall continue in full force and effect as if the Term of Use had been executed with the invalid, illegal or unenforceable provision eliminated.
11. If there are any discrepancies in the information provided, please bring it to attention of Datanet for suitable rectification measures.

Buy Online This Complete Book At
Datanet India eBooks Store

www.indiastatpublications.com

or go directly at

[http://www.indiastatpublications.com/
Assembly_factbook/Uttar Pradesh/Sultanpur/ Sultanpur](http://www.indiastatpublications.com/Assembly_factbook/Uttar%20Pradesh/Sultanpur/Sultanpur)



i **india**stat**elections**

ISBN : 978-93-5905-198-7



9 789359 051987