



Uttar Pradesh

Assembly Factbook™

Bangermau Assembly Constituency



Key Electoral Data of Bangermau
Assembly Constituency (Vidhan Sabha)

Uttar Pradesh

Assembly Factbook™

Bangermau Assembly Constituency



Bangermau Vidhan Sabha

Editor & Director

Dr. R.K. Thukral

Research Editor

Dr. Shafeeq Rahman

**Compiled, Researched and Published by
Datanet India Pvt. Ltd.**

D-100, 1st Floor,

Okhla Industrial Area, Phase-I,

New Delhi- 110020.

Ph.: 91-11- 43580781-84

Email : support@indiastatpublications.com

Website : www.indiastatelections.com

Online Book Store :

www.indiastatpublications.com

Report No. : AFB/UP-162-0125

ISBN : 978-93-5905-168-0

First Edition : January, 2018

Eighth Updated Edition : January, 2025

Price : Rs.11500/-

US\$ 310

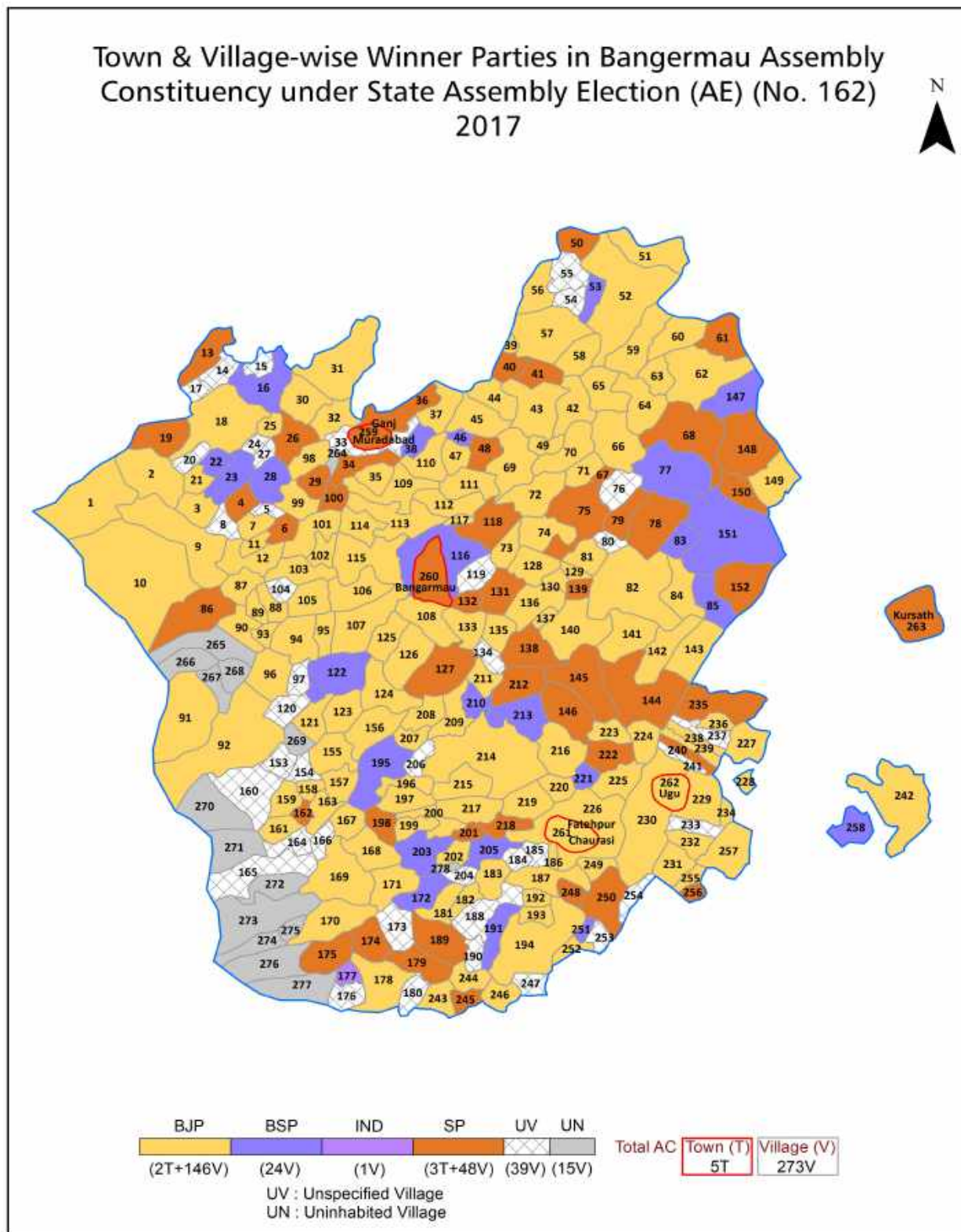
© Datanet India Pvt. Ltd.

All rights reserved. No part of this book may be reproduced, stored in a retrieval system or transmitted in any form or by any means, mechanical photocopying, photographing, scanning, recording or otherwise without the prior written permission of the publisher. Please refer to Disclaimer at page no. 324 for the use of this publication.

Printed in India

No.	Particulars	Page No.
	Introduction	
1	Assembly Constituency - (Vidhan Sabha) at a Glance Features of Assembly as per Delimitation Commission of India (2008)	1-2
	Location and Political Maps	
2	Location Map Boundaries of Assembly Constituency - (Vidhan Sabha) in District Boundaries of Assembly Constituency under Parliamentary Constituency - (Lok Sabha) Town & Village-wise Winner Parties-2024, 2022, 2019, 2017, 2014, 2012 and 2009	3-11
	Administrative Setup (2011)	
3	District Sub-district Towns Villages Inhabited Villages Uninhabited Villages Village Panchayat Intermediate Panchayat	12-25
	Demographics (2011)	
4	Population Households Rural/Urban Population Towns and Villages by Population Size Sex Ratio (Total & 0-6 Years) Religious Population Social Population Literacy Rate	26-27
	Electoral Features	
5	Important Dates of Last Elections Held Electors by Gender Service Electors Voters Voters Turnout Polling Stations & Average Number of Electors per Polling Station Electors by Age Group Present Elected Representatives	28-33
	Historical Summary Election Results	
6	Vote Share of Major Parties Winning Margin (Number & Percentage) Polarity of Parties Summary Result of Assembly Segment of Parliamentary Election 2024, 2019, 2014, 2009, 2004 and 1999 Summary Result of Assembly Elections 2022, 2017, 2012, 2007, 2002, 1996, 1993, 1991, 1989, 1985, 1980, 1977, 1974, 1969, 1967 and 1962	34-58
	Polling Station Level Election Results	
7	Name and Number of Polling Station 2024, 2022, 2019, 2017, 2014, 2012 and 2009 Polling Station-wise Electors, Voters & Voters Turnout 2024, 2022, 2019, 2017, 2014, 2012 and 2009 Polling Station wise Elections Results 2024, 2022, 2019, 2017, 2014, 2012 and 2009	59-277
8	Panchayat and Local Bodies Election Results Panchayat Result 2015 Urban Local Bodies Result 2012	278-302
	Share of Assembly Constituency	
9	Share of Assembly Constituency - (Vidhan Sabha) in State, District and Parliamentary Constituency - (Lok Sabha)	303
	Socio-Economic Amenities (2011)	
10	Access to Administrative Units Agricultural, Manufacturing and Industrial Commodities Demographic Indicators Education Health & Manpower Drinking Water Supply Sanitation Entertainment and Recreations Infrastructure Power Food Allocation Distribution and Marketing of Agriculture Commodities Infrastructure Transport and Road Infrastructure Communication Banking and Financial Services Land Use Irrigation Source	305-319
11	Abbreviation & Sources	320-323
12	Disclaimer	324

Location & Political Map



Administrative Setup

List of Village Panchayat & Intermediate Panchayat (Block) Name - 2011

Village Name	Village Panchayat Name	Intermediate Panchayat Name
Abaink	Awaik	Ganj Moradabad
Abdulla Pur	Lawani	Fatehpur Chaurasi
Ahamdabad Mathar	Ahmdabad Mathar	Fatehpur Chaurasi
Ahamdabad Sen Nagar	Ahamadabad Sennagar	Fatehpur Chaurasi
Akbarpur	Janhgeera Bad	Ganj Moradabad
Akhtyar Pur	Gaurimau	Fatehpur Chaurasi
Allampur Retwa	Heerapur	Bangarmau
Allaudeen Pur	Esmailpur	Fatehpur Chaurasi
Allmaou Saray	Allmau	Ganj Moradabad
Ameer Pur Gambhirpur	Ameerpur Gambhir Pur	Ganj Moradabad
Andheliya	Shahpur	Safipur
Argu Pur	Argupur	Bangarmau
Arjun Pur	Garai	Fatehpur Chaurasi
Asat Mohioddeen Pur	Asatmuhiuddenpur	Bangarmau
Asaysa	Asha Yash	Ganj Moradabad
Aterdhani	Atar Dhani	Bangarmau
Atwa	Atwa	Ganj Moradabad
Baburiha	Jamruddenpur	Fatehpur Chaurasi
Bagermao Rural	Karimuddenpur	Bangarmau
Bahalol Pur Mutasil	Bahlol Pur	Ganj Moradabad
Balla Pur	Ballapur	Ganj Moradabad
Baraaki	Baroufi	Ganj Moradabad
Bardhae	Esmailpur Naugwa	Fatehpur Chaurasi
Baruaghat	Baruadhar	Fatehpur Chaurasi
Behata Kachh	Behra Pucha	Ganj Moradabad
Behtamujawer	Behtamujawar	Ganj Moradabad
Bevl Islamabad	Byoli Slamabad	Ganj Moradabad
Bshadehara	Khanpur Vichauli	Fatehpur Chaurasi
Bhadsar Naosahara	Madsar Nausahra	Fatehpur Chaurasi

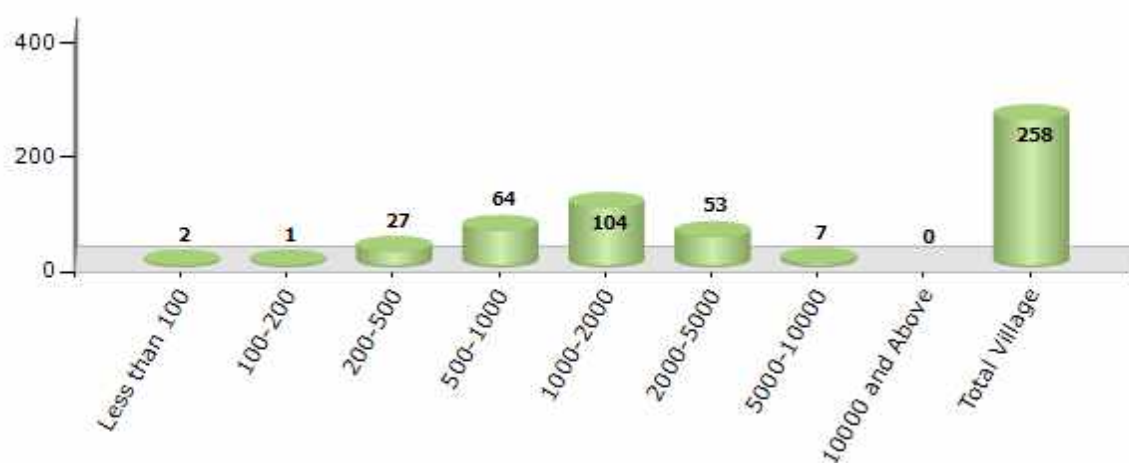
Contd....

Demographics

Number of Villages by Population Size - 2011

Less than 100	100-200	200-500	500-1000	1000-2000	2000-5000	5000-10000	10000 and Above	Total Village
2	1	27	64	104	53	7	0	258

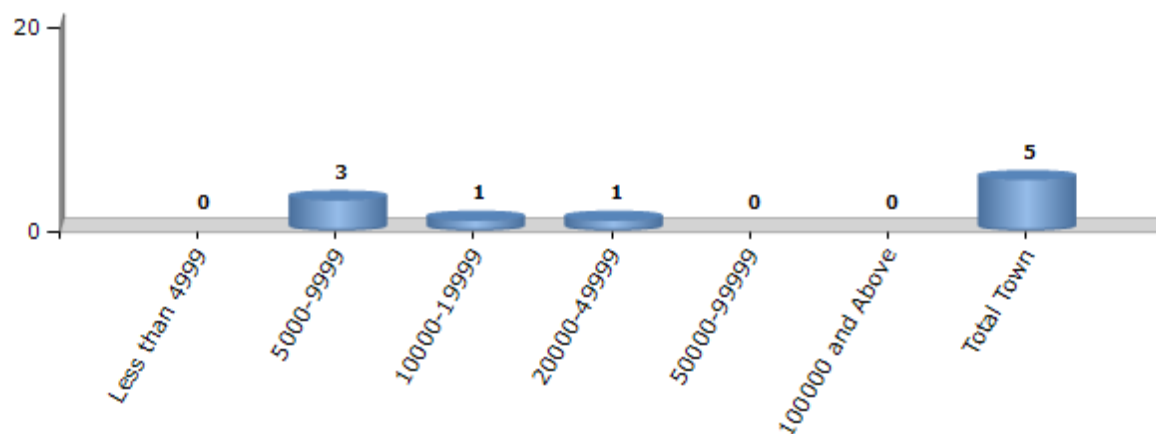
Number of Villages by Population Size - 2011



Number of Towns by Population Size - 2011

Less than 4999	5000-9999	10000-19999	20000-49999	50000-99999	100000 and Above	Total Town
0	3	1	1	0	0	5

Number of Towns by Population Size - 2011



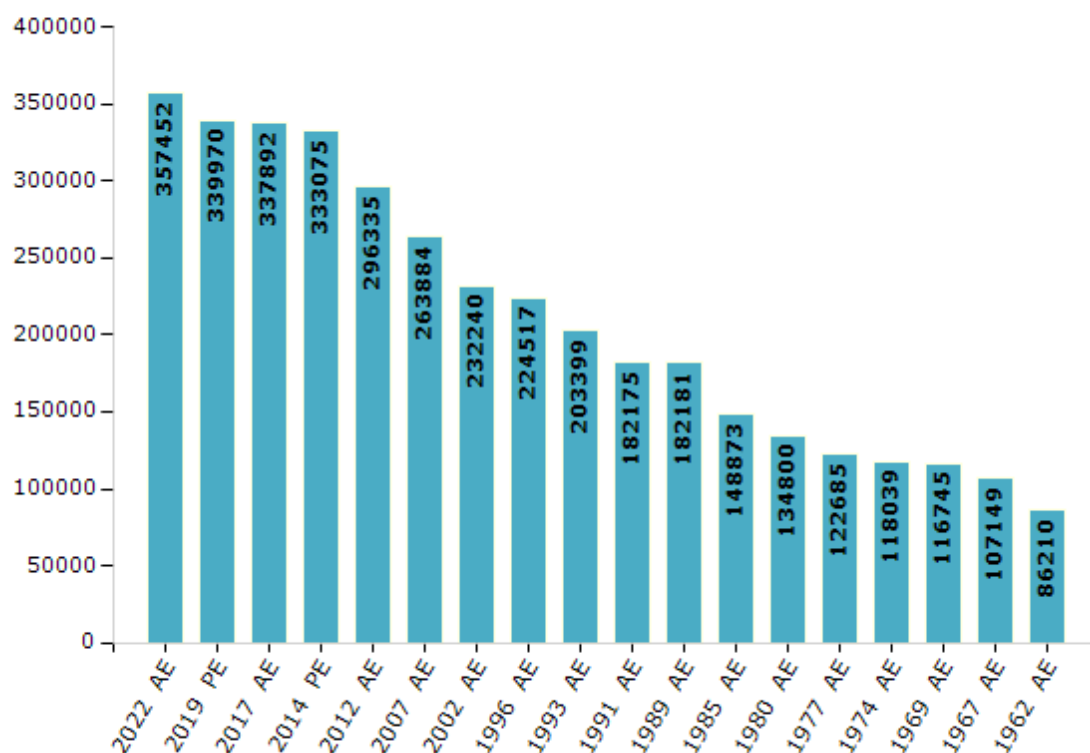
Electoral Features

Electors by Male & Female

Year	Male	Female	Others	Total
2022 AE	194216	163204	32	357452
2019 PE	185731	154213	26	339970
2017 AE	185170	152699	23	337892
2014 PE	184755	148306	14	333075
2012 AE	166734	129601	0	296335
2009 PE	-	-	-	-
2007 AE	119291	144593	-	263884
2004 PE	-	-	-	-
2002 AE	127304	104936	-	232240
1999 PE	-	-	-	-
1996 AE	123485	101032	-	224517
1993 AE	111741	91658	-	203399

Year	Male	Female	Others	Total
1991 AE	100189	81986	-	182175
1989 AE	100156	82025	-	182181
1985 AE	82181	66692	-	148873
1980 AE	74151	60649	-	134800
1977 AE	67497	55188	-	122685
1974 AE	64922	53117	-	118039
1969 AE	62032	54713	-	116745
1967 AE	-	-	-	107149
1962 AE	-	-	-	86210
1957 AE	-	-	-	-
1952 AE	-	-	-	-

Number of Electors



Note : AE : Assembly Election, PE : Assembly Segment of Parliamentary Election

Historical Summary Election Results

Summary Result of Assembly Election - 2017

Candidate Name	Party	Votes	Votes %
Kuldeep Singh Sengar	BJP	87657	43.38
Badaloo Khan	SP	59330	29.36
Mohd Irashad Khan	BSP	44730	22.14
Sundar Lal	IND	1504	0.74
Shree Kant Verma	RLD	1281	0.63
Manoj Kumar	IND	1114	0.55
Yadunandan Prasad	IND	1079	0.53
Shailendra Kumar Alias Shailendra Singh	NINSHAD	967	0.48
Kaushalendra Singh	BSRD	445	0.22
Manish Kumar	IND	394	0.19
Faiz Ur Rehman	IND	388	0.19
Rajesh Kumar	HKRD	355	0.18
Rajendra Kumar	BSCP	353	0.17
Gulistan Khan	PECP	303	0.15
Babu Ram	MWSP	291	0.14
	NOTA	1873	0.93

Polling Station Level Election Results

Number and Name of Polling Stations (PS) (2022)

Number of Polling Stations	Name of Polling Stations	Number of Polling Stations	Name of Polling Stations
1	Primary Pathshala Jatpur Belthara	22	Primary Pathshala Ranipur Grant Kakshasankhya 2
2	Primary Pathshala Kaksha Sankhya 1 Byoli Islamabaad	23	Primary Pathshala Argupur Kaksha Sankhya 1
3	Primary Pathshala Kaksha Sankhya 2 Byoli Islamabaad	24	Primary Pathshala Argupur Kaksha Sankhya 2
4	Primary Phathshala Dhurandhar Khera	25	Junior High School Terwa Mo0 Argupur
5	Janta Niman Madhyamik Vidayalya Byoli Islamabaad Kasha Sankhya 1	26	Primary Phathshala Tamoriya Bujurg Kahya Sankhya 1
6	Janta Niman Madhyamik Vidayalya Byoli Islamabaad Kasha Sankhya 2	27	Primary Phathshala Tamoriya Bujurg Kahya Sankhya 2
7	Janta Niman Madhyamik Vidayalya Byoli Islamabaad Kasha Sankhya 3	28	Primary Phathshala Tamoriya Khurd
8	Primary Pathshala Roshnabad Kaksha Sankhya 1	29	Primary Pathshala Ashayas Kaksha Sankhya 1
9	Primary Pathshala Roshnabad Kaksha Sankhya 2	30	Primary Pathshala Ashayas Kaksha Sankhya 2
10	Primary Phathshala Pattigoaa	31	Primary Pathshala Ashayas Kaksha Sankhya 3
11	Primary Phathshala Kaitholi	32	Junior High School Aashayas Kaksha Sankhya 1
12	Primary Phathshala Kashiram Khera	33	Junior High School Aashayas Kaksha Sankhya 2
13	Primary Phathshala Khabhamau	34	Junior High School Matukari Kaksha Sankhya 1
14	Primary Phathshala Ram Koat	35	Junior High School Matukari Kaksha Sankhya 2
15	Junior High School Behta Mujawar Kaksha Sankhya 1	36	Vivekanad Inter College Kaksha Sankhya 1 Avaik
16	Junior High School Behta Mujawar Kaksha Sankhya 2	37	Vivekanad Inter College Kasha Sankhya 2 Avaik
17	Junior High School Behta Mujawar Kaksha Sankhya 3	38	Primary Phathshala Kasha Sankhya 1 Atwa
18	Primary Pathshala Bhatauli Kahya Sankhya 1	39	Primary Phathshala Kasha Sankhya 2 Atwa
19	Primary Phathshala Bhatauli Kahya Sankhya 2	40	Primary Phathshala Kasha Sankhya 1 Maholiya
20	Primary Phathshala Ganipur	41	Primary Phathshala Kasha Sankhya 2 Maholiya
21	Primary Pathshala Ranipur Grantkakshasankhya 1	42	Hair Secandry School Kasha Sankhya 1 Haraipur

Contd....

Polling Station Level Election Results

Polling Station-wise Votes Secured by Overall Top Five Parties in Bangermau Assembly in Assembly Election (AE) under Unnao Parliamentary Constituency in Uttar Pradesh (2022)

Number of Polling Station	Winner - Shrikant Katiyar (BJP)	Runner-up - Dr. Munna (SP)	3rd - Ram Kishore Pal (BSP)	4th - Arti Bajpai (INC)	5th - Anil Kumar Mishra (SP(I))	NOTA	Other	Total Votes Secured
36	183	197	47	13	1	0	13	454
37	239	191	14	15	0	0	4	463
38	166	116	31	9	3	0	7	332
39	201	136	7	31	2	0	5	382
40	216	101	1	11	2	0	1	332
41	229	93	53	10	6	0	10	401
42	132	214	43	4	0	0	4	397
43	160	132	77	4	2	0	4	379
44	274	88	8	10	6	0	9	395
45	294	154	126	23	6	0	22	625
46	103	13	17	3	0	0	3	139
47	3	425	40	0	0	0	3	471
48	156	127	119	3	0	0	10	415
49	274	86	31	11	6	0	15	423
50	310	151	82	4	4	0	5	556
51	145	90	15	2	2	0	5	259
52	292	111	3	15	6	0	4	431
53	104	252	174	4	0	0	13	547
54	196	101	21	6	9	0	32	365
55	157	173	34	18	4	0	7	393
56	216	91	30	18	3	0	6	364
57	208	92	84	7	2	0	9	402
58	171	193	15	12	8	0	5	404
59	206	232	129	7	4	0	5	583
60	370	111	63	24	3	0	19	590
61	145	81	72	12	3	0	12	325
62	71	10	155	0	0	0	1	237
63	49	227	15	7	2	0	4	304
64	102	283	84	9	0	0	4	482
65	411	123	107	21	2	0	15	679
66	92	101	58	6	4	0	7	268
67	336	112	60	32	3	0	6	549
68	221	69	30	3	0	0	3	326
69	268	172	63	13	1	0	10	527
70	121	513	11	6	1	0	10	662

Contd....

Polling Station Level Election Results

Winner, Runner-up and 3rd Party Position & Winning Margin According to Polling Stations in Bangermau Assembly in Assembly Election (AE) under Unnao Parliamentary Constituency in Uttar Pradesh (2022)

Polling Station Number	Winner Party	Winner Votes (%)	Runner-up Party	Runner-up Votes (%)	Winning Margin Votes (%)	Third Party	Third Party Votes (%)	Other Votes (%)
71	SP	629 (86.64)	BSP	47 (6.47)	582 (80.17)	BJP	34 (4.68)	16 (2.2)
72	SP	317 (49.3)	BJP	182 (28.3)	135 (21)	BSP	126 (19.6)	18 (2.8)
73	SP	226 (43.05)	BJP	150 (28.57)	76 (14.48)	BSP	126 (24)	23 (4.38)
74	BJP	253 (60.38)	SP	115 (27.45)	138 (32.93)	BSP	43 (10.26)	8 (1.91)
75	BJP	375 (70.49)	BSP	79 (14.85)	296 (55.64)	SP	60 (11.28)	18 (3.38)
76	BJP	329 (62.55)	SP	110 (20.91)	219 (41.64)	BSP	67 (12.74)	20 (3.8)
77	BJP	345 (76.67)	SP	73 (16.22)	272 (60.45)	BSP	22 (4.89)	10 (2.22)
78	BJP	249 (55.21)	SP	183 (40.58)	66 (14.63)	INC	11 (2.44)	8 (1.77)
79	BJP	406 (60.96)	SP	123 (18.47)	283 (42.49)	BSP	88 (13.21)	49 (7.36)
80	BJP	427 (65.59)	SP	102 (15.67)	325 (49.92)	BSP	72 (11.06)	50 (7.68)
81	SP	346 (61.46)	BJP	167 (29.66)	179 (31.8)	INC	15 (2.66)	35 (6.22)
82	SP	392 (72.06)	BJP	134 (24.63)	258 (47.43)	BSP	9 (1.65)	9 (1.65)
83	SP	223 (69.04)	BJP	52 (16.1)	171 (52.94)	BSP	40 (12.38)	8 (2.48)
84	BJP	229 (46.08)	SP	178 (35.81)	51 (10.27)	BSP	69 (13.88)	21 (4.23)
85	SP	322 (44.48)	BSP	231 (31.91)	91 (12.57)	BJP	125 (17.27)	46 (6.35)
86	BJP	251 (47.72)	BSP	124 (23.57)	127 (24.15)	INC	71 (13.5)	80 (15.21)
87	BJP	139 (57.2)	BSP	71 (29.22)	68 (27.98)	SP	11 (4.53)	22 (9.05)
88	BJP	320 (53.87)	SP	205 (34.51)	115 (19.36)	BSP	43 (7.24)	26 (4.38)
89	SP	260 (42.48)	BJP	241 (39.38)	19 (3.1)	BSP	76 (12.42)	35 (5.72)
90	SP	322 (58.76)	BJP	127 (23.18)	195 (35.58)	BSP	79 (14.42)	20 (3.65)
91	BJP	154 (35.4)	SP	151 (34.71)	3 (0.69)	BSP	96 (22.07)	34 (7.82)
92	BJP	307 (63.69)	SP	108 (22.41)	199 (41.28)	BSP	48 (9.96)	19 (3.94)
93	SP	235 (55.95)	BJP	98 (23.33)	137 (32.62)	BSP	71 (16.9)	16 (3.81)
94	SP	412 (78.78)	BJP	78 (14.91)	334 (63.87)	BSP	23 (4.4)	10 (1.91)
95	SP	210 (42)	BJP	202 (40.4)	8 (1.6)	BSP	71 (14.2)	17 (3.4)
96	SP	261 (55.77)	BJP	117 (25)	144 (30.77)	BSP	75 (16.03)	15 (3.21)
97	BJP	345 (67.12)	SP	121 (23.54)	224 (43.58)	INC	30 (5.84)	18 (3.5)
98	BJP	202 (47.53)	BSP	178 (41.88)	24 (5.65)	SP	24 (5.65)	21 (4.94)
99	BJP	360 (58.25)	SP	149 (24.11)	211 (34.14)	BSP	89 (14.4)	20 (3.24)
100	BJP	115 (45.45)	BSP	73 (28.85)	42 (16.6)	SP	52 (20.55)	13 (5.14)
101	BJP	105 (46.88)	BSP	83 (37.05)	22 (9.83)	SP	13 (5.8)	23 (10.27)
102	SP	123 (34.17)	BJP	116 (32.22)	7 (1.95)	BSP	89 (24.72)	32 (8.89)
103	BJP	170 (55.74)	SP	101 (33.11)	69 (22.63)	BSP	25 (8.2)	9 (2.95)
104	SP	135 (42.59)	BSP	84 (26.5)	51 (16.09)	BJP	80 (25.24)	18 (5.68)
105	SP	347 (60.03)	BJP	208 (35.99)	139 (24.04)	INC	9 (1.56)	14 (2.42)

Contd....

Socio-Economic Amenities - Rural

Access to Education Facilities

Particulars	Number of Villages (% of Population)				
	Available	Not Available	If Not Available (Distance of Nearest Facility)		
			A	B	C
Govt. Primary School	170 (75)	88 (25)	24 (4)	1 (0)	0 (0)
Private Primary School	9 (7)	249 (93)	0 (0)	0 (0)	0 (0)
Govt. Middle School	106 (54)	152 (46)	61 (15)	8 (3)	1 (0)
Private Middle School	10 (7)	248 (93)	10 (2)	6 (2)	0 (0)
Govt. Secondary School	20 (14)	238 (86)	65 (21)	44 (18)	14 (4)
Private Secondary School	4 (4)	254 (96)	26 (11)	23 (9)	6 (2)
Govt. Senior Secondary School	8 (5)	250 (95)	58 (23)	61 (27)	22 (6)
Private Senior Secondary School	3 (2)	255 (98)	22 (7)	19 (8)	8 (2)
Govt. Arts and Science Degree College	7 (4)	251 (96)	18 (8)	56 (25)	54 (22)
Private Arts and Science Degree College	0 (0)	258 (100)	9 (4)	28 (9)	17 (3)
Govt. Engineering College	7 (3)	251 (97)	2 (0)	1 (0)	126 (54)
Private Engineering College	0 (0)	258 (100)	0 (0)	1 (0)	33 (10)
Govt. Medicine College	3 (2)	255 (98)	10 (3)	11 (4)	147 (59)
Private Medicine College	0 (0)	258 (100)	0 (0)	0 (0)	4 (2)
Govt. Management Institute	9 (4)	249 (96)	4 (2)	3 (1)	109 (47)
Private Management Institute	0 (0)	258 (100)	0 (0)	1 (0)	35 (11)
Govt. Polytechnic	4 (2)	254 (98)	1 (0)	2 (1)	166 (67)
Private Polytechnic	0 (0)	258 (100)	0 (0)	0 (0)	3 (1)
Govt. Vocational Training School/ITI	3 (2)	255 (98)	1 (1)	2 (1)	173 (66)
Private Vocational Training School/ITI	0 (0)	258 (100)	0 (0)	1 (1)	0 (0)
Govt. Non Formal Training Centre	36 (15)	222 (85)	7 (3)	16 (8)	63 (27)
Private Non Formal Training Centre	0 (0)	258 (100)	0 (0)	2 (1)	0 (0)
Govt. School For Disabled	1 (1)	257 (99)	2 (1)	0 (0)	117 (49)
Private School For Disabled	0 (0)	258 (100)	0 (0)	1 (0)	5 (1)
Government Others	2 (2)	256 (98)	0 (0)	0 (0)	1 (0)
Private Others	0 (0)	258 (100)	0 (0)	0 (0)	0 (0)

Note : Distance A : Less than 5 km; B : Between 5-10 km; C : 10+ km.; Source : Data Analysis is based on 2011 Census.

DISCLAIMER

The Terms of Use and Disclaimer of Datanet India Private Limited (hereinafter referred to as "Datanet") for use of this analysis report of **Bangermau Assembly Constituency (Bangermau Vidhan Sabha)** :-

1. **Assembly Factbook™** is a Registered Trade Mark owned by Datanet.
2. All the maps are sketched and graphical representation only and have not been drawn to the scale and also not to represent the actual geographical area or boundary of the unit.
3. The data for the aforesaid analysis is based on authentic sources and has been culled from the various publications of Census, CSO and NSSO for district and block level data, various central and state government departments, Central & State Elections Commissions and the concerned Returning Officers' releases, Electoral Rolls, Election results and allied publications, internal assessment, surveys, estimates and analysis. Therefore, certain adjustment of data at micro level may have been done to arrive closer to the macro data.
4. Data have been provided on an "As Is" and "As AVAILABLE" basis
5. The colours shown in the maps or diagram and charts of a particular party, alliance or AC are indicative and do not represent them.
6. This publication which includes maps, sheets, graphs and data would be the property under copyright of Datanet only. The user may use these for its internal study, analysis and research purposes. It's public display, re-selling or any commercial uses by the user are not allowed.
7. Datanet has taken due care and caution in compilation and processing of data and allied information, but does not guarantee the accuracy, adequacy or completeness of any information/analysis and will be not responsible for any errors or omissions or for the results obtained from the use of such information/analysis.
8. All the contents for the publication have been culled from various authentic sources and Datanet reasonably believes such sources to be reliable, but does not make any representations, express or implied as to the accuracy or fitness of use of such information. The information or contents of the information/analysis do not constitute advice and should not be relied upon in making (or refraining from making) any decision. Any reliance placed upon the information provided by Datanet is the sole responsibility and strictly at the user's risk.
9. In no event will Datanet be liable for any damages (including, without limitation, damages for loss of business projects, or loss of profits) arising in contract, tort or otherwise from the use of or inability to use any of its contents, or from any action taken (or refrained from being taken) as a result of using the analysis or any of its contents. Datanet its directors, owners, editors, officials, employees, distributor and agents or any associate will not be liable for any errors in the information contained or any consequences arising from the use of the contents of the provided information/analysis.
10. If any provision of these terms and conditions is held invalid or illegal or unenforceable for any reason by any court of competent jurisdiction, such provision shall be severed and the remainder of provisions of the terms and conditions shall continue in full force and effect as if the Term of Use had been executed with the invalid, illegal or unenforceable provision eliminated.
11. If there are any discrepancies in the information provided, please bring it to attention of Datanet for suitable rectification measures.

Buy Online This Complete Book At
Datanet India eBooks Store

www.indiastatpublications.com

or go directly at

[http://www.indiastatpublications.com/
Assembly_factbook/Uttar Pradesh/Unnao/ Bangermau](http://www.indiastatpublications.com/Assembly_factbook/Uttar%20Pradesh/Unnao/Bangermau)

 **indiastat**elections

ISBN : 978-93-5905-168-0



9 789359 051680