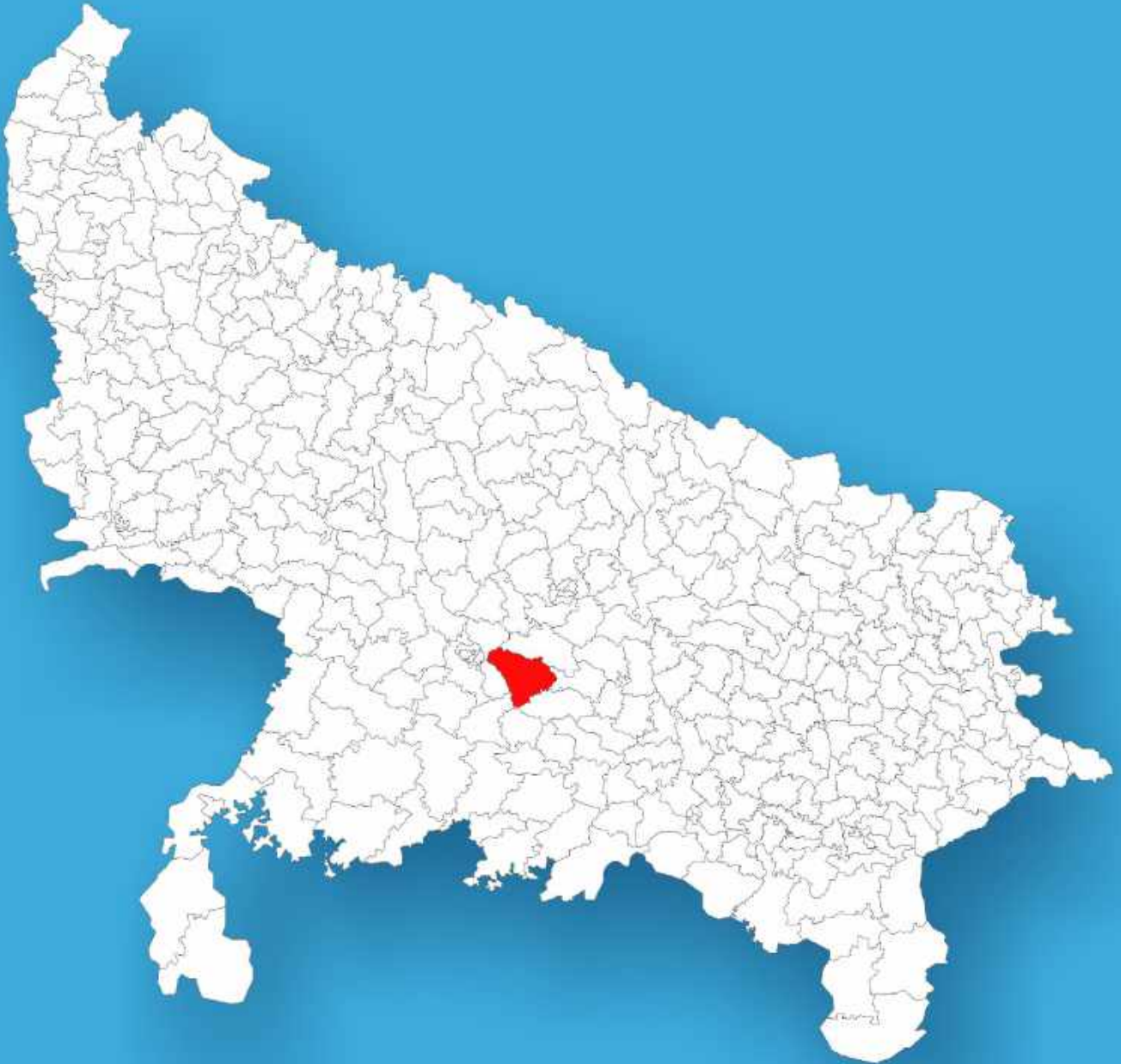




Uttar Pradesh

Assembly Factbook™

Bhagwantnagar Assembly Constituency



Key Electoral Data of Bhagwantnagar
Assembly Constituency (Vidhan Sabha)

Uttar Pradesh

Assembly Factbook™

Bhagwanthnagar Assembly Constituency



Bhagwanthnagar Vidhan Sabha

Editor & Director

Dr. R.K. Thukral

Research Editor

Dr. Shafeeq Rahman

**Compiled, Researched and Published by
Datanet India Pvt. Ltd.**

D-100, 1st Floor,

Okhla Industrial Area, Phase-I,

New Delhi- 110020.

Ph.: 91-11- 43580781-84

Email : support@indiastatpublications.com

Website : www.indiastatelections.com

Online Book Store :

www.indiastatpublications.com

Report No. : AFB/UP-166-0125

ISBN : 978-93-5822-137-4

First Edition : January, 2018

Eighth Updated Edition : January, 2025

Price : Rs.11500/-

US\$ 310

© Datanet India Pvt. Ltd.

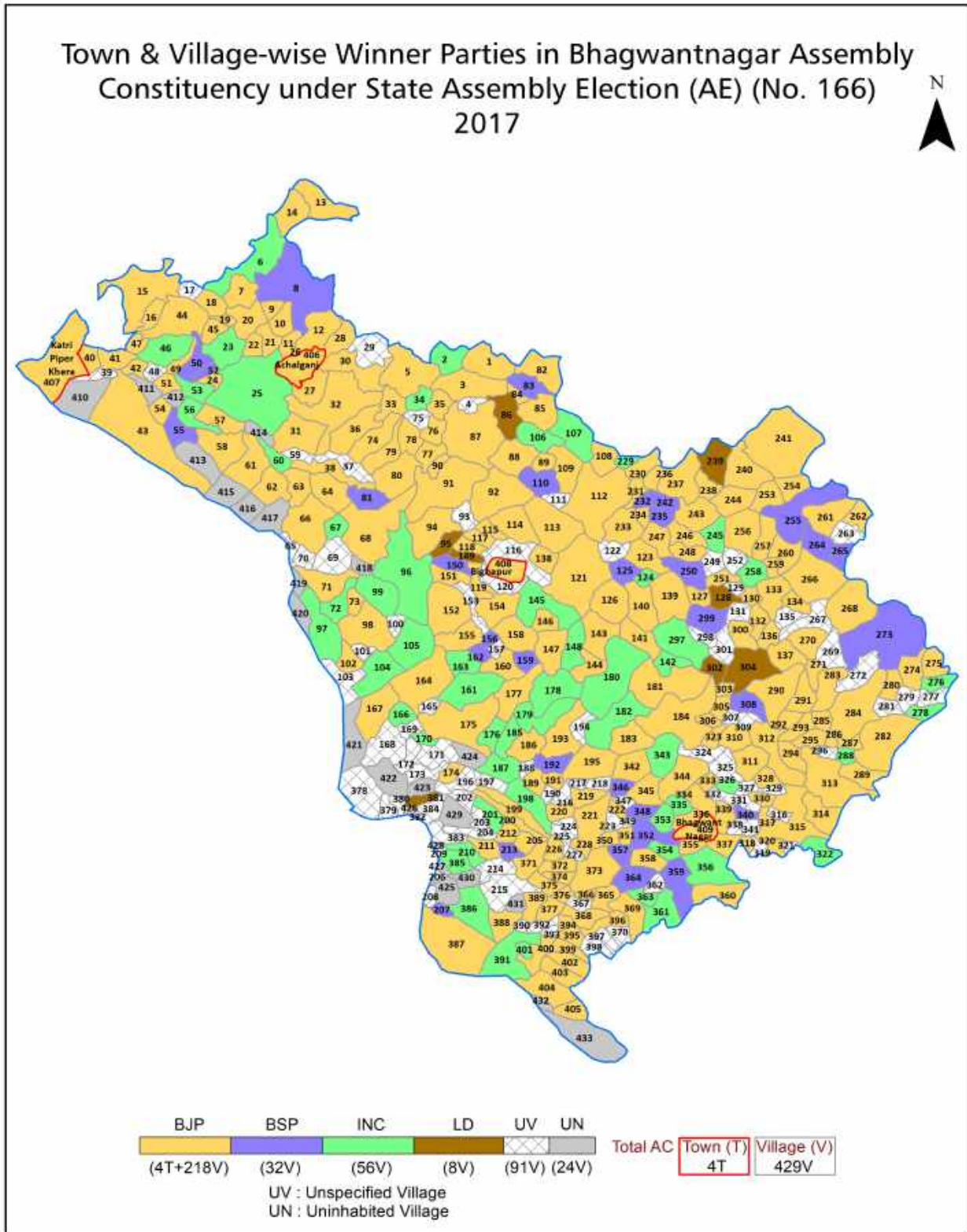
All rights reserved. No part of this book may be reproduced, stored in a retrieval system or transmitted in any form or by any means, mechanical photocopying, photographing, scanning, recording or otherwise without the prior written permission of the publisher. Please refer to Disclaimer at page no. 377 for the use of this publication.

Printed in India

Contents

No.	Particulars	Page No.
	Introduction	
1	Assembly Constituency - (Vidhan Sabha) at a Glance Features of Assembly as per Delimitation Commission of India (2008)	1-2
	Location and Political Maps	
2	Location Map Boundaries of Assembly Constituency - (Vidhan Sabha) in District Boundaries of Assembly Constituency under Parliamentary Constituency - (Lok Sabha) Town & Village-wise Winner Parties-2024, 2022, 2019, 2017, 2014, 2012 and 2009	3-11
	Administrative Setup (2011)	
3	District Sub-district Towns Villages Inhabited Villages Uninhabited Villages Village Panchayat Intermediate Panchayat	12-31
	Demographics (2011)	
4	Population Households Rural/Urban Population Towns and Villages by Population Size Sex Ratio (Total & 0-6 Years) Religious Population Social Population Literacy Rate	32-33
	Electoral Features	
5	Important Dates of Last Elections Held Electors by Gender Service Electors Voters Voters Turnout Polling Stations & Average Number of Electors per Polling Station Electors by Age Group Present Elected Representatives	34-39
	Historical Summary Election Results	
6	Vote Share of Major Parties Winning Margin (Number & Percentage) Polarity of Parties Summary Result of Assembly Segment of Parliamentary Election 2024, 2019, 2014, 2009, 2004 and 1999 Summary Result of Assembly Elections 2022, 2017, 2012, 2007, 2002, 1996, 1993, 1991, 1989, 1985, 1980, 1977, 1974, 1969, 1967, 1962 and 1957	40-65
	Polling Station Level Election Results	
7	Name and Number of Polling Station 2024, 2022, 2019, 2017, 2014, 2012 and 2009 Polling Station-wise Electors, Voters & Voters Turnout 2024, 2022, 2019, 2017, 2014, 2012 and 2009 Polling Station wise Elections Results 2024, 2022, 2019, 2017, 2014, 2012 and 2009	66-335
	Panchayat and Local Bodies Election Results	
8	Panchayat Result 2015 Urban Local Bodies Result 2012	336-355
	Share of Assembly Constituency	
9	Share of Assembly Constituency - (Vidhan Sabha) in State, District and Parliamentary Constituency - (Lok Sabha)	356
	Socio-Economic Amenities (2011)	
10	Access to Administrative Units Agricultural, Manufacturing and Industrial Commodities Demographic Indicators Education Health & Manpower Drinking Water Supply Sanitation Entertainment and Recreations Infrastructure Power Food Allocation Distribution and Marketing of Agriculture Commodities Infrastructure Transport and Road Infrastructure Communication Banking and Financial Services Land Use Irrigation Source	358-372
11	Abbreviation & Sources	373-376
12	Disclaimer	377

Location & Political Map



Administrative Setup

List of Village Panchayat & Intermediate Panchayat (Block) Name - 2011

Village Name	Village Panchayat Name	Intermediate Panchayat Name
Abhilah	Tikoli	Sikandarpur Karan
Adhurj Pur	Bighapur	Bighapur
Ahraura	Ahraura	Sumerpur
Ajutikhera	Gosaikhera	Sumerpur
Akampur	Akampur	Sumerpur
Akabad	Akabar Pur	Bighapur
Akbarpur	Rawatpur	Sikandarpur Karan
Akberpur	Akabar Pur	Bighapur
Akthi	Akathi	Sumerpur
Akwara	Bajpaikhera	Sumerpur
Alawalpur	Bajitpur	Sumerpur
Alipur	Alipur	Bighapur
Amarsus	Amarsus	Bichhiya
Anon	Aaon	Bighapur
Anuikhera	Ramner	Sumerpur
Anup Pur	Si Karan	Sikandarpur Karan
Aosiyar	Osaya	Bighapur
Apsari	Athauli	Purwa
Aram	Aram	Bighapur
Arhauli	Athauli	Purwa
Asai Khera	Sarai Mangali	Sumerpur
Ata	Aata	Sikandarpur Karan
Atmannukhera	Atmanukhera	Sumerpur
Atwat	Akhar	Purwa
Babukhera Dixtanwala	Babukhera	Sumerpur
Badarka Harbansh	Badarka Harvans	Sikandarpur Karan
Badarka Turkiya	Lakhapur	Sikandarpur Karan
Badiya Khera	Badiya Khera	Sikandarpur Karan
Bahuraj Mau	Bahurajmau	Sikandarpur Karan

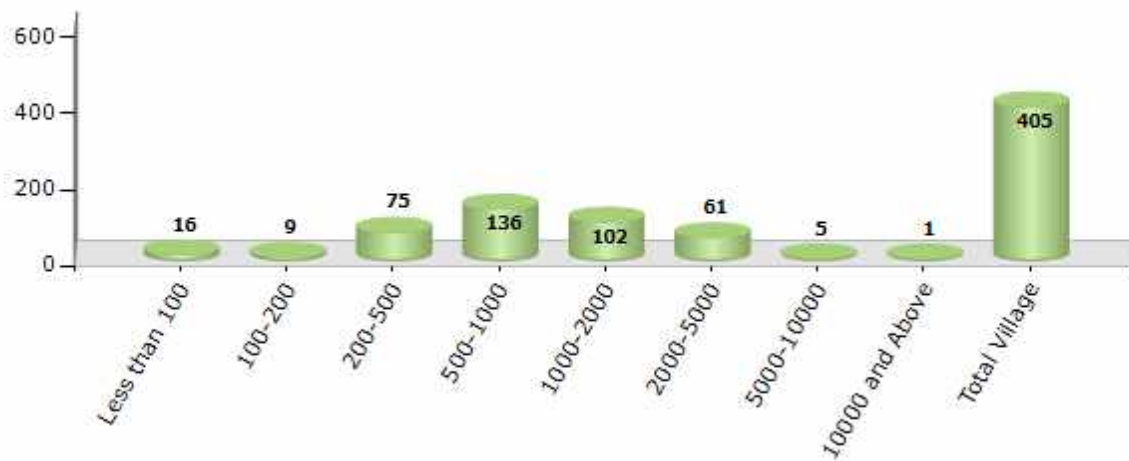
Contd....

Demographics

Number of Villages by Population Size - 2011

Less than 100	100-200	200-500	500-1000	1000-2000	2000-5000	5000-10000	10000 and Above	Total Village
16	9	75	136	102	61	5	1	405

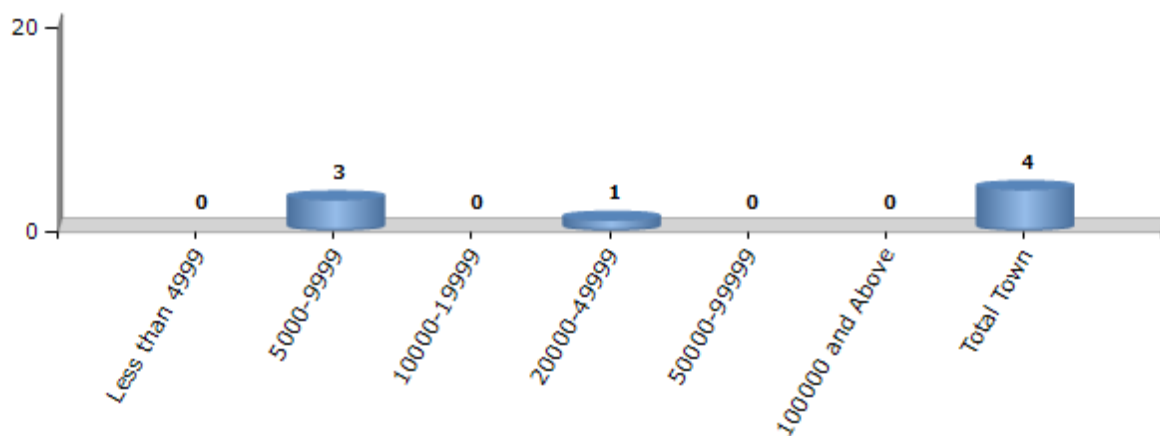
Number of Villages by Population Size - 2011



Number of Towns by Population Size - 2011

Less than 4999	5000-9999	10000-19999	20000-49999	50000-99999	100000 and Above	Total Town
0	3	0	1	0	0	4

Number of Towns by Population Size - 2011

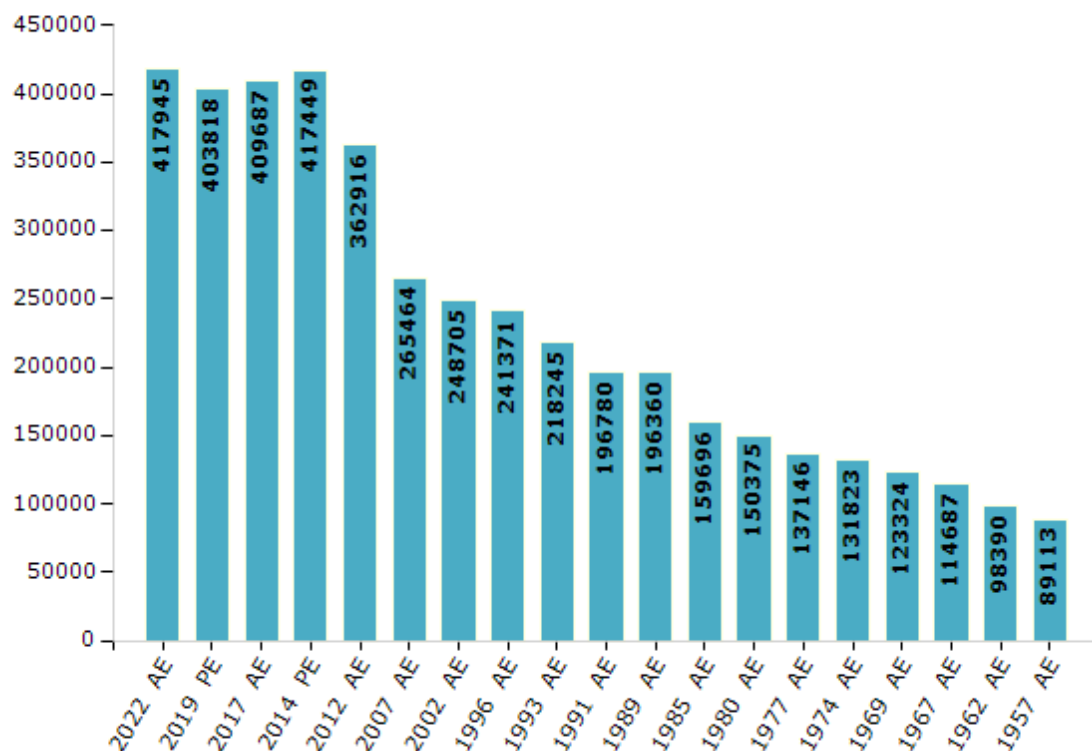


Electoral Features

Electors by Male & Female

Year	Male	Female	Others	Total	Year	Male	Female	Others	Total
2022 AE	226068	191872	5	417945	1991 AE	108330	88450	-	196780
2019 PE	219136	184674	8	403818	1989 AE	107803	88557	-	196360
2017 AE	221546	188129	12	409687	1985 AE	87873	71823	-	159696
2014 PE	226260	191181	8	417449	1980 AE	82780	67595	-	150375
2012 AE	202493	160421	2	362916	1977 AE	75500	61646	-	137146
2009 PE	-	-	-	-	1974 AE	72501	59322	-	131823
2007 AE	142117	123347	-	265464	1969 AE	62993	60331	-	123324
2004 PE	-	-	-	-	1967 AE	-	-	-	114687
2002 AE	133747	114958	-	248705	1962 AE	-	-	-	98390
1999 PE	-	-	-	-	1957 AE	-	-	-	89113
1996 AE	132766	108605	-	241371	1952 AE	-	-	-	-
1993 AE	117824	100421	-	218245					

Number of Electors



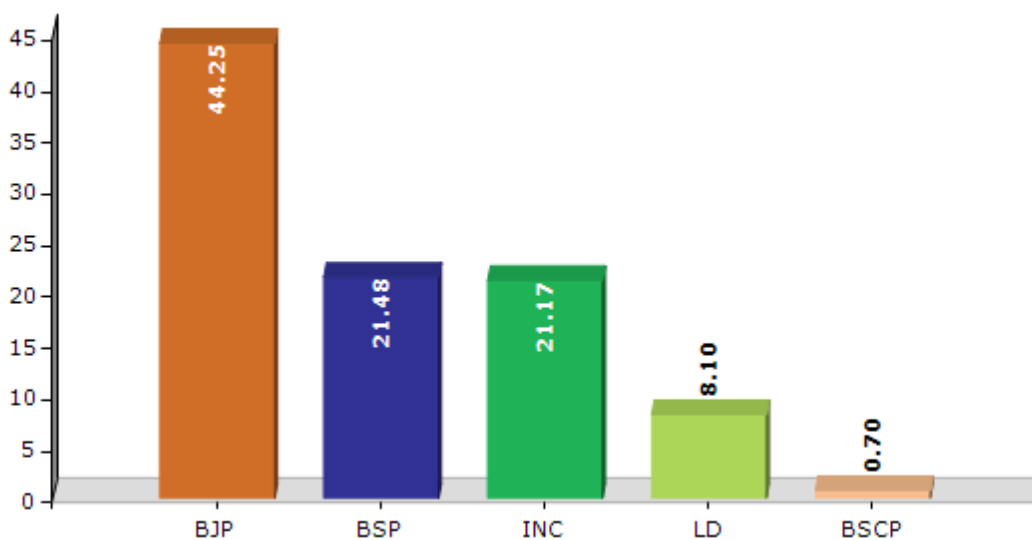
Note : AE : Assembly Election, PE : Assembly Segment of Parliamentary Election

Historical Summary Election Results

Summary Result of Assembly Election - 2017

Candidate Name	Party	Votes	Votes %
Hriday Narayan Dikshit	BJP	103698	44.25
Shashank Shekhar Singh	BSP	50332	21.48
Ankit Parihar	INC	49605	21.17
Kripa Shankar Singh	LD	18988	8.1
Arjun Singh	BSCP	1636	0.7
Vinay Kumari Singh	RLD	1426	0.61
Rameshwar	IND	1342	0.57
Sukhdev	SWPI	1096	0.47
Shyam Kumar	JAM	1069	0.46
Ram Kumar Pal	RSPS	818	0.35
Nagendra	BMUP	808	0.34
Shailendra Singh	RVLP	787	0.34
	NOTA	2730	1.16

Votes Percentage of Top Parties - 2017



Polling Station Level Election Results

Number and Name of Polling Stations (PS) (2022)

Number of Polling Stations	Name of Polling Stations	Number of Polling Stations	Name of Polling Stations
1	Ganga Prasad Mahto S.V.M. Katari Pipar Khera R.N. 1	22	P.V. Lakhapur
2	Ganga Prasad Mahto S.V.M. Katari Pipar Khera R.N. 2	23	P.V. Katri Aluhapur Sersa
3	Ganga Prasad Mahto S.V.M. Katari Pipar Khera R.N. 3	24	P.V. Banthar R. N. 1
4	Ganga Prasad Mahto S.V.M. Katari Pipar Khera R.N. 4	25	P.V. Banthar R. N. 2
5	Ganga Prasad Mahto S.V.M. Katari Pipar Khera R.N. 5	26	Kanya P.V. Banthar R.N. 1
6	Ganga Prasad Mahto S.S.M. Katari Pipar Khera R.N. 1	27	Kanya P.V. Banthar R.N. 2
7	Ganga Prasad Mahto S.S.M. Katari Pipar Khera R.N. 2	28	P.V. Potariha R.N.1
8	Ganga Prasad Mahto S.S.M. Katari Pipar Khera R.N. 3	29	P.V. Potariha R.N.2
9	Ganga Prasad Mahto S.S.M. Katari Pipar Khera R.N. 4	30	P.V. Baba Khera M. Potriha R.. N. 1
10	Ganga Prasad Mahto S.S.M. Katari Pipar Khera R.N. 5	31	P.V. Baba Khera M. Potriha R.. N. 1
11	P.V. Ravidas Nagar Katari Pipar Khera R.N. 1	32	P.V. Dua R.N. 1
12	P.V. Ravidas Nagar Katari Pipar Khera R.N. 2	33	P.V. Dua R.N. 2
13	P.V. Ravidas Nagar Katari Pipar Khera R.N. 3	34	P.V. Nandauli
14	Dr. Lohiya H. S. School Katari Pipar Khera R.N. 1	35	J. H. Bhavani Khera M. Korari Kalan
15	Dr. Lohiya H. S. School Katari Pipar Khera R.N. 2	36	P.V. Bhubhuvar M. Korari Kalan
16	Dr. Lohiya H. S. School Katari Pipar Khera R.N. 3	37	P.V. Korari Kala R.N. 1
17	P.V. Jurakhan Khera M. Katari Pipar Khera R.N. 1	38	P.V. Korari Kala R.N. 2
18	P.V. Jurakhan Khera M. Katari Pipar Khera R.N. 2	39	Kanya P.V. Korarai Kala R.N.1
19	U.P.V. Jurakhan Khera M. Katri Pipar Khera	40	Kanya P.V. Korarai Kala R.N.2
20	P.V. Ramcharamau	41	P.V. Ishwari Khera M. Korari Kala R.N. 1
21	P.V. Rajva Khera	42	P.V. Ishwari Khera M. Korari Kala R.N. 2

Contd....

Polling Station Level Election Results

Polling Station-wise Votes Secured by Overall Top Five Parties in Bhagwanthnagar Assembly in Assembly Election (AE) under Unnao Parliamentary Constituency in Uttar Pradesh (2022)

Number of Polling Station	Winner - Ashutosh Shukla (BJP)	Runner-up - Ankit Parihar (SP)	3rd - Brij Kishor (BSP)	4th - Jang Bahadur Singh (INC)	5th - Ajay Singh (IND)	NOTA	Other	Total Votes Secured
36	202	100	92	6	2	0	3	405
37	190	255	125	19	1	0	6	596
38	278	117	26	4	3	0	14	442
39	212	165	130	3	4	0	8	522
40	140	80	62	4	3	0	10	299
41	61	92	252	9	0	0	2	416
42	39	401	97	10	0	0	1	548
43	458	115	99	6	4	0	2	684
44	537	154	23	5	5	0	10	734
45	221	101	59	4	2	0	6	393
46	180	166	19	5	2	0	6	378
47	207	159	27	2	2	0	3	400
48	367	142	52	5	3	0	2	571
49	253	319	89	4	2	0	7	674
50	229	341	42	10	2	0	3	627
51	406	98	7	6	6	0	5	528
52	195	136	45	4	1	0	3	384
53	262	71	14	3	0	0	4	354
54	412	217	60	2	2	0	5	698
55	344	186	33	4	0	0	7	574
56	444	250	11	6	3	0	9	723
57	518	116	4	4	1	0	5	648
58	280	156	14	5	4	0	5	464
59	233	146	20	4	0	0	5	408
60	272	182	95	6	1	0	7	563
61	156	116	141	1	3	0	4	421
62	232	97	21	4	0	0	3	357
63	521	168	6	1	0	0	3	699
64	492	101	10	2	0	0	10	615
65	344	269	6	9	4	0	11	643
66	164	357	5	9	2	0	5	542
67	20	610	2	10	2	0	3	647
68	80	419	103	6	15	0	5	628
69	330	167	56	5	1	0	7	566
70	283	147	20	0	4	0	5	459

Contd....

Polling Station Level Election Results

Winner, Runner-up and 3rd Party Position & Winning Margin According to Polling Stations in Bhagwantnagar Assembly in Assembly Election (AE) under Unnao Parliamentary Constituency in Uttar Pradesh (2022)

Polling Station Number	Winner Party	Winner Votes (%)	Runner-up Party	Runner-up Votes (%)	Winning Margin Votes (%)	Third Party	Third Party Votes (%)	Other Votes (%)
71	SP	391 (79.15)	BJP	94 (19.03)	297 (60.12)	BSP	6 (1.21)	3 (0.61)
72	BJP	450 (70.31)	SP	170 (26.56)	280 (43.75)	BSP	14 (2.19)	6 (0.94)
73	BJP	214 (51.07)	BSP	128 (30.55)	86 (20.52)	SP	56 (13.37)	21 (5.01)
74	BJP	357 (65.5)	SP	134 (24.59)	223 (40.91)	BSP	41 (7.52)	13 (2.39)
75	BJP	409 (78.5)	SP	99 (19)	310 (59.5)	BSP	5 (0.96)	8 (1.54)
76	BJP	443 (74.83)	SP	138 (23.31)	305 (51.52)	BSP	6 (1.01)	5 (0.84)
77	SP	367 (47.97)	BJP	305 (39.87)	62 (8.1)	BSP	68 (8.89)	25 (3.27)
78	BJP	497 (82.42)	BSP	53 (8.79)	444 (73.63)	SP	45 (7.46)	8 (1.33)
79	BJP	410 (69.14)	INC	77 (12.98)	333 (56.16)	SP	72 (12.14)	34 (5.73)
80	BJP	338 (66.02)	SP	135 (26.37)	203 (39.65)	INC	25 (4.88)	14 (2.73)
81	BJP	450 (75)	SP	110 (18.33)	340 (56.67)	INC	29 (4.83)	11 (1.83)
82	SP	491 (68.86)	BJP	115 (16.13)	376 (52.73)	BSP	71 (9.96)	36 (5.05)
83	SP	259 (45.6)	BJP	190 (33.45)	69 (12.15)	BSP	101 (17.78)	18 (3.17)
84	BJP	240 (43.88)	SP	235 (42.96)	5 (0.92)	BSP	46 (8.41)	26 (4.75)
85	BJP	270 (72.19)	SP	84 (22.46)	186 (49.73)	BSP	17 (4.55)	3 (0.8)
86	SP	228 (36.89)	BJP	204 (33.01)	24 (3.88)	BSP	172 (27.83)	14 (2.27)
87	BJP	144 (34.29)	BSP	135 (32.14)	9 (2.15)	SP	133 (31.67)	8 (1.9)
88	BJP	286 (70.62)	SP	76 (18.77)	210 (51.85)	BSP	33 (8.15)	10 (2.47)
89	SP	333 (58.42)	BJP	121 (21.23)	212 (37.19)	BSP	103 (18.07)	13 (2.28)
90	SP	103 (47.69)	BSP	74 (34.26)	29 (13.43)	BJP	32 (14.81)	7 (3.24)
91	BJP	308 (66.24)	SP	119 (25.59)	189 (40.65)	BSP	32 (6.88)	6 (1.29)
92	SP	246 (71.1)	BJP	96 (27.75)	150 (43.35)	INC	2 (0.58)	2 (0.58)
93	BJP	241 (57.93)	BSP	83 (19.95)	158 (37.98)	SP	78 (18.75)	14 (3.37)
94	BJP	276 (70.77)	SP	65 (16.67)	211 (54.1)	BSP	26 (6.67)	23 (5.9)
95	BJP	379 (60.64)	BSP	150 (24)	229 (36.64)	SP	82 (13.12)	14 (2.24)
96	BJP	216 (50)	SP	182 (42.13)	34 (7.87)	BSP	30 (6.94)	4 (0.93)
97	BJP	251 (50.81)	SP	229 (46.36)	22 (4.45)	BSP	10 (2.02)	4 (0.81)
98	BJP	333 (68.8)	SP	112 (23.14)	221 (45.66)	BSP	18 (3.72)	21 (4.34)
99	BJP	413 (67.26)	SP	161 (26.22)	252 (41.04)	BSP	24 (3.91)	16 (2.61)
100	BJP	330 (60.89)	SP	110 (20.3)	220 (40.59)	BSP	76 (14.02)	26 (4.8)
101	SP	129 (64.18)	BJP	56 (27.86)	73 (36.32)	BSP	7 (3.48)	9 (4.48)
102	BJP	310 (52.36)	SP	195 (32.94)	115 (19.42)	BSP	78 (13.18)	9 (1.52)
103	BJP	374 (65.38)	SP	157 (27.45)	217 (37.93)	BSP	25 (4.37)	16 (2.8)
104	BJP	437 (79.17)	SP	100 (18.12)	337 (61.05)	AAP	6 (1.09)	9 (1.63)
105	BJP	423 (81.5)	SP	90 (17.34)	333 (64.16)	BSP	3 (0.58)	3 (0.58)

Contd....

Socio-Economic Amenities - Rural

Access to Education Facilities

Particulars	Number of Villages (% of Population)				
	Available	Not Available	If Not Available (Distance of Nearest Facility)		
			A	B	C
Govt. Primary School	309 (91)	96 (9)	61 (5)	2 (0)	0 (0)
Private Primary School	38 (17)	367 (83)	3 (0)	0 (0)	0 (0)
Govt. Middle School	150 (58)	255 (42)	134 (21)	22 (3)	1 (0)
Private Middle School	38 (18)	367 (82)	16 (2)	2 (0)	0 (0)
Govt. Secondary School	21 (9)	384 (91)	146 (32)	77 (16)	1 (0)
Private Secondary School	25 (13)	380 (87)	54 (10)	9 (3)	2 (1)
Govt. Senior Secondary School	15 (8)	390 (92)	133 (28)	88 (20)	4 (2)
Private Senior Secondary School	19 (10)	386 (90)	53 (12)	26 (6)	4 (1)
Govt. Arts and Science Degree College	2 (0)	403 (100)	17 (4)	13 (4)	89 (20)
Private Arts and Science Degree College	6 (2)	399 (98)	44 (11)	83 (20)	44 (9)
Govt. Engineering College	0 (0)	405 (100)	3 (1)	10 (3)	213 (49)
Private Engineering College	2 (2)	403 (98)	6 (2)	9 (3)	40 (10)
Govt. Medicine College	3 (1)	402 (99)	2 (1)	9 (2)	244 (59)
Private Medicine College	0 (0)	405 (100)	0 (0)	3 (1)	10 (2)
Govt. Management Institute	0 (0)	405 (100)	1 (0)	5 (1)	199 (45)
Private Management Institute	0 (0)	405 (100)	0 (0)	4 (1)	49 (11)
Govt. Polytechnic	1 (0)	404 (100)	1 (0)	5 (2)	312 (77)
Private Polytechnic	0 (0)	405 (100)	0 (0)	0 (0)	3 (1)
Govt. Vocational Training School/ITI	1 (0)	404 (100)	1 (0)	5 (2)	315 (78)
Private Vocational Training School/ITI	0 (0)	405 (100)	0 (0)	0 (0)	1 (0)
Govt. Non Formal Training Centre	6 (1)	399 (99)	3 (1)	3 (1)	229 (55)
Private Non Formal Training Centre	0 (0)	405 (100)	0 (0)	1 (0)	13 (2)
Govt. School For Disabled	1 (0)	404 (100)	1 (0)	0 (0)	218 (53)
Private School For Disabled	0 (0)	405 (100)	0 (0)	1 (0)	2 (1)
Government Others	0 (0)	405 (100)	0 (0)	0 (0)	6 (1)
Private Others	0 (0)	405 (100)	0 (0)	0 (0)	0 (0)

Note : Distance A : Less than 5 km; B : Between 5-10 km; C : 10+ km.; Source : Data Analysis is based on 2011 Census.

DISCLAIMER

The Terms of Use and Disclaimer of Datanet India Private Limited (hereinafter referred to as "Datanet") for use of this analysis report of **Bhagwantnagar Assembly Constituency (Bhagwantnagar Vidhan Sabha)** :-

1. **Assembly Factbook™** is a Registered Trade Mark owned by Datanet.
2. All the maps are sketched and graphical representation only and have not been drawn to the scale and also not to represent the actual geographical area or boundary of the unit.
3. The data for the aforesaid analysis is based on authentic sources and has been culled from the various publications of Census, CSO and NSSO for district and block level data, various central and state government departments, Central & State Elections Commissions and the concerned Returning Officers' releases, Electoral Rolls, Election results and allied publications, internal assessment, surveys, estimates and analysis. Therefore, certain adjustment of data at micro level may have been done to arrive closer to the macro data.
4. Data have been provided on an "As Is" and "As AVAILABLE" basis
5. The colours shown in the maps or diagram and charts of a particular party, alliance or AC are indicative and do not represent them.
6. This publication which includes maps, sheets, graphs and data would be the property under copyright of Datanet only. The user may use these for its internal study, analysis and research purposes. It's public display, re-selling or any commercial uses by the user are not allowed.
7. Datanet has taken due care and caution in compilation and processing of data and allied information, but does not guarantee the accuracy, adequacy or completeness of any information/analysis and will be not responsible for any errors or omissions or for the results obtained from the use of such information/analysis.
8. All the contents for the publication have been culled from various authentic sources and Datanet reasonably believes such sources to be reliable, but does not make any representations, express or implied as to the accuracy or fitness of use of such information. The information or contents of the information/analysis do not constitute advice and should not be relied upon in making (or refraining from making) any decision. Any reliance placed upon the information provided by Datanet is the sole responsibility and strictly at the user's risk.
9. In no event will Datanet be liable for any damages (including, without limitation, damages for loss of business projects, or loss of profits) arising in contract, tort or otherwise from the use of or inability to use any of its contents, or from any action taken (or refrained from being taken) as a result of using the analysis or any of its contents. Datanet its directors, owners, editors, officials, employees, distributor and agents or any associate will not be liable for any errors in the information contained or any consequences arising from the use of the contents of the provided information/analysis.
10. If any provision of these terms and conditions is held invalid or illegal or unenforceable for any reason by any court of competent jurisdiction, such provision shall be severed and the remainder of provisions of the terms and conditions shall continue in full force and effect as if the Term of Use had been executed with the invalid, illegal or unenforceable provision eliminated.
11. If there are any discrepancies in the information provided, please bring it to attention of Datanet for suitable rectification measures.

**Buy Online This Complete Book At
Datanet India eBooks Store**

www.indiastatpublications.com

or go directly at

[http://www.indiastatpublications.com/
Assembly_factbook/Uttar Pradesh/Unnao/ Bhagwantnagar](http://www.indiastatpublications.com/Assembly_factbook/Uttar%20Pradesh/Unnao/Bhagwantnagar)

 **indiatat**elections

ISBN : 978-93-5822-137-4

