



Uttar Pradesh

# Assembly Factbook™

Mohan Assembly Constituency



Key Electoral Data of Mohan  
Assembly Constituency (Vidhan Sabha)

Uttar Pradesh

# **Assembly Factbook™**

Mohan Assembly Constituency



Mohan Vidhan Sabha

**Editor & Director**

Dr. R.K. Thukral

**Research Editor**

Dr. Shafeeq Rahman

**Compiled, Researched and Published by  
Datanet India Pvt. Ltd.**

D-100, 1st Floor,

Okhla Industrial Area, Phase-I,

New Delhi- 110020.

Ph.: 91-11- 43580781-84

Email : support@indiastatpublications.com

Website : www.indiastatelections.com

**Online Book Store :**

www.indiastatpublications.com

**Report No. :** AFB/UP-164-0125

**ISBN :** 978-93-5905-759-0

**First Edition :** January, 2018

**Eighth Updated Edition :** January, 2025

**Price :** Rs.11500/-

US\$ 310

**© Datanet India Pvt. Ltd.**

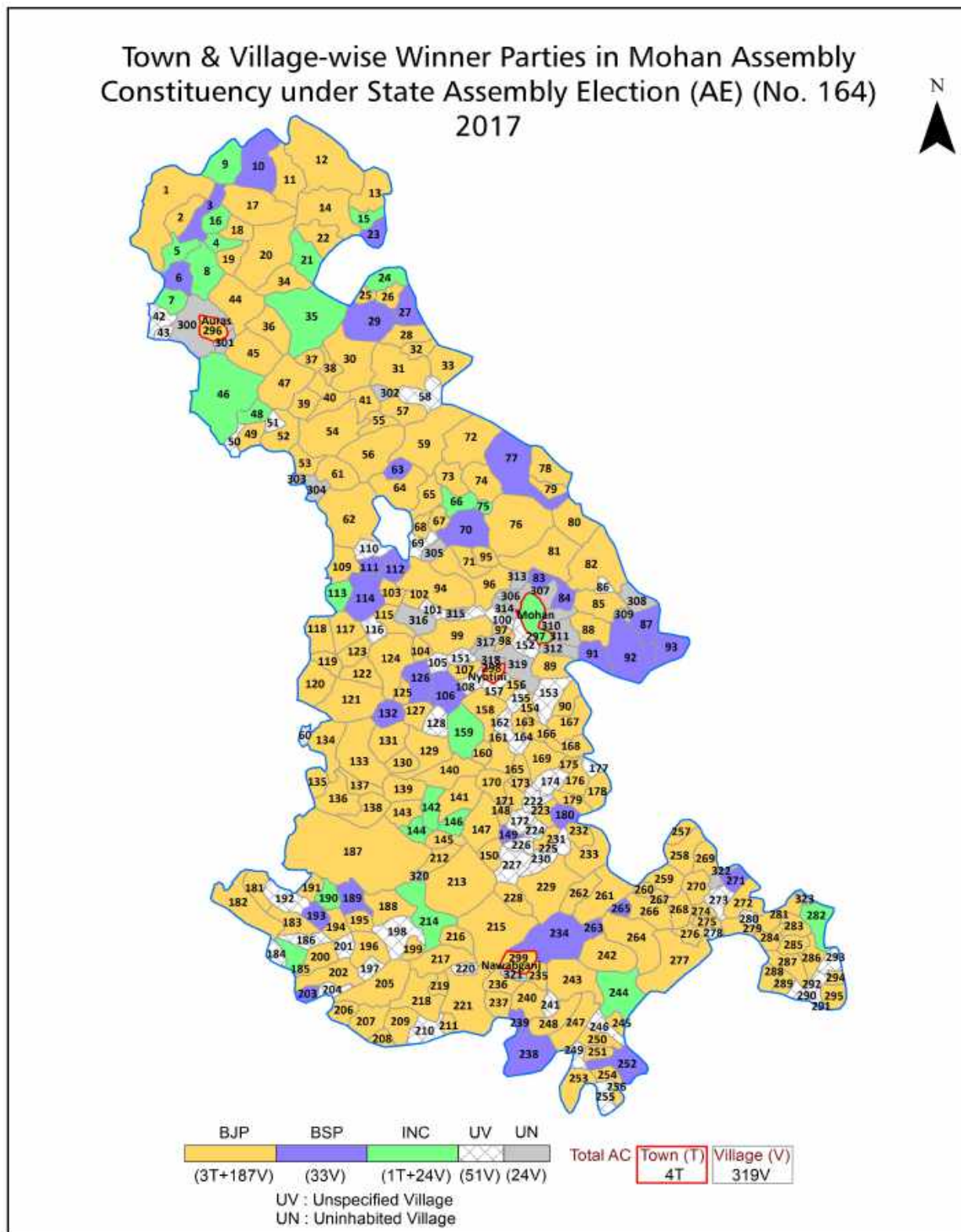
All rights reserved. No part of this book may be reproduced, stored in a retrieval system or transmitted in any form or by any means, mechanical photocopying, photographing, scanning, recording or otherwise without the prior written permission of the publisher. Please refer to Disclaimer at page no. 311 for the use of this publication.

Printed in India

No.	Particulars	Page No.
	<b>Introduction</b>	
1	Assembly Constituency - (Vidhan Sabha) at a Glance   Features of Assembly as per Delimitation Commission of India (2008)	1-2
	<b>Location and Political Maps</b>	
2	Location Map   Boundaries of Assembly Constituency - (Vidhan Sabha) in District   Boundaries of Assembly Constituency under Parliamentary Constituency - (Lok Sabha)   Town & Village-wise Winner Parties-2024, 2022, 2019, 2017, 2014, 2012 and 2009	3-11
	<b>Administrative Setup (2011)</b>	
3	District   Sub-district   Towns   Villages   Inhabited Villages   Uninhabited Villages   Village Panchayat   Intermediate Panchayat	12-27
	<b>Demographics (2011)</b>	
4	Population   Households   Rural/Urban Population   Towns and Villages by Population Size   Sex Ratio (Total & 0-6 Years)   Religious Population   Social Population   Literacy Rate	28-29
	<b>Electoral Features</b>	
5	Important Dates of Last Elections Held   Electors by Gender   Service Electors   Voters   Voters Turnout   Polling Stations & Average Number of Electors per Polling Station   Electors by Age Group   Present Elected Representatives	30-35
	<b>Historical Summary Election Results</b>	
6	Vote Share of Major Parties   Winning Margin (Number & Percentage)   Polarity of Parties   Summary Result of Assembly Segment of Parliamentary Election 2024, 2019, 2014 and 2009   Summary Result of Assembly Elections 2022, 2017 and 2012	36-45
	<b>Polling Station Level Election Results</b>	
7	Name and Number of Polling Station 2024, 2022, 2019, 2017, 2014, 2012 and 2009   Polling Station-wise Electors, Voters & Voters Turnout 2024, 2022, 2019, 2017, 2014, 2012 and 2009   Polling Station wise Elections Results 2024, 2022, 2019, 2017, 2014, 2012 and 2009	46-267
8	<b>Panchayat and Local Bodies Election Results</b> Panchayat Result 2015   Urban Local Bodies Result 2012	268-289
	<b>Share of Assembly Constituency</b>	
9	Share of Assembly Constituency - (Vidhan Sabha) in State, District and Parliamentary Constituency - (Lok Sabha)	290
	<b>Socio-Economic Amenities (2011)</b>	
10	Access to Administrative Units   Agricultural, Manufacturing and Industrial Commodities   Demographic Indicators   Education   Health & Manpower   Drinking Water Supply   Sanitation   Entertainment and Recreations Infrastructure   Power   Food Allocation Distribution and Marketing of Agriculture Commodities Infrastructure   Transport and Road Infrastructure   Communication   Banking and Financial Services   Land Use   Irrigation Source	292-306
11	<b>Abbreviation &amp; Sources</b>	307-310
12	<b>Disclaimer</b>	311



## Location & Political Map



## Administrative Setup

### List of Village Panchayat & Intermediate Panchayat (Block) Name - 2011

Village Name	Village Panchayat Name	Intermediate Panchayat Name
Abanpur	Barakhera	Hasanganj
Adampur Barethi	Ahamadpur Bareli	Hasanganj
Adampur Bhansi	Aadampur Mansi	Hasanganj
Adaora	Adora	Auras
Ahamad Pur Kasimpur	Ahamadpur	Auras
Ahmadpur Wade	Hassan Ganj	Hasanganj
Ajaiya Khera	Ajaija Khera	Nawabganj
Ajam Khera	Aadampur Mansi	Hasanganj
Ajgain	Ajgain	Nawabganj
Ajj Nagar	Ajigajnagar	Auras
Ajjipur	Ajjipur	Nawabganj
Ajmat Gadhi	Samadpurjasmanda	Hasanganj
Aliyarpur	Matirya	Hasanganj
Amramau	Makur	Nawabganj
Amretha	Abhiretha	Nawabganj
Arjunamau	Arjunmau	Nawabganj
Ashakhera	Ashakhera	Nawabganj
Ataullah Nagar	Mataria	Hasanganj
Athari	Nanatikur	Nawabganj
Bachhaoli	Badali	Auras
Bagha Mustafabad	Serath Abdadpur	Hasanganj
Baghaora	Badhora	Auras
Baharuddeen Pur	Bahauddenpur	Nawabganj
Baheriya Bujurg	Katehru	Nawabganj
Baheriya Khurd	Katahru	Nawabganj
Bahraoni Jahanpur	Rasulpur Purwakia	Hasanganj
Bairee	Bari	Auras
Bajeharo	Bajehra	Nawabganj
Balhaumao	Balhemau	Nawabganj

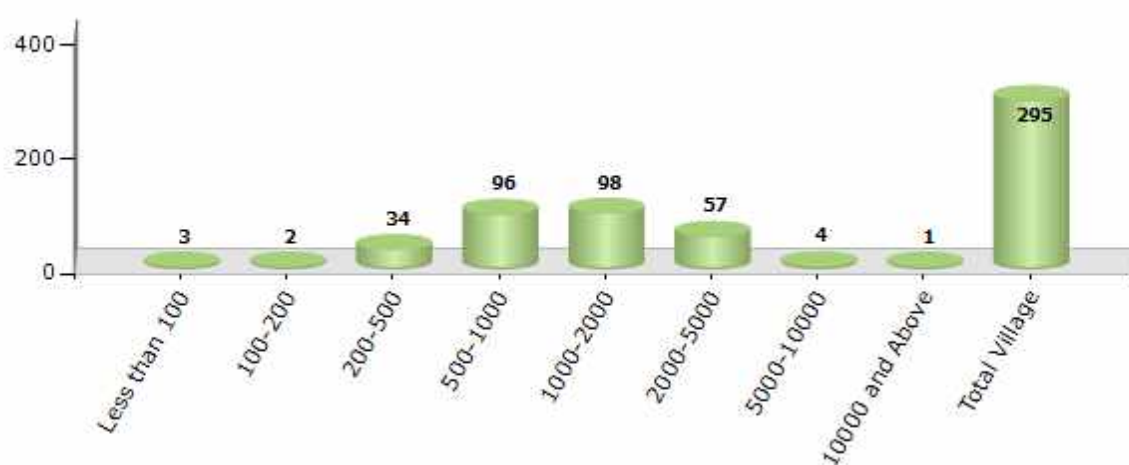
Contd....

## Demographics

### Number of Villages by Population Size - 2011

Less than 100	100-200	200-500	500-1000	1000-2000	2000-5000	5000-10000	10000 and Above	Total Village
3	2	34	96	98	57	4	1	295

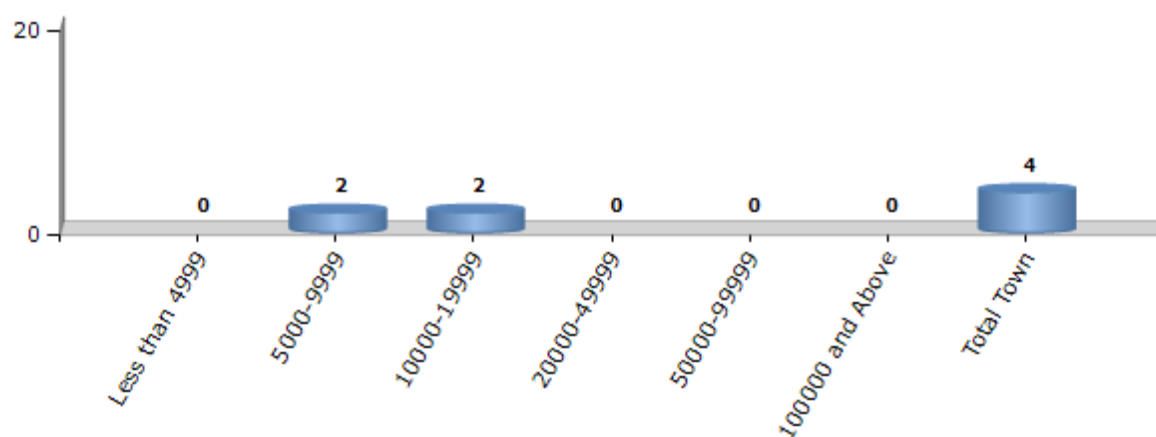
Number of Villages by Population Size - 2011



### Number of Towns by Population Size - 2011

Less than 4999	5000-9999	10000-19999	20000-49999	50000-99999	100000 and Above	Total Town
0	2	2	0	0	0	4

Number of Towns by Population Size - 2011

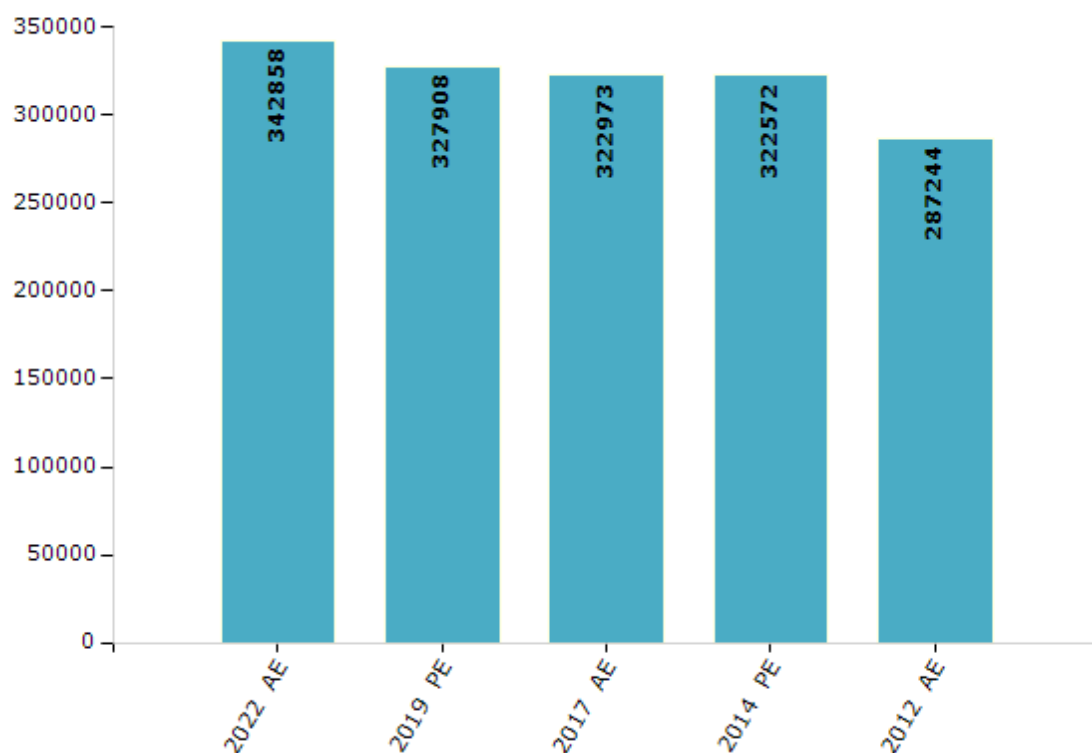


## Electoral Features

### Electors by Male & Female

Year	Male	Female	Others	Total	Year	Male	Female	Others	Total
2022 AE	185460	157370	28	342858	1991 AE	-	-	-	-
2019 PE	179614	148279	15	327908	1989 AE	-	-	-	-
2017 AE	177794	145167	12	322973	1985 AE	-	-	-	-
2014 PE	177991	144574	7	322572	1980 AE	-	-	-	-
2012 AE	160122	127119	3	287244	1977 AE	-	-	-	-
2009 PE	-	-	-	-	1974 AE	-	-	-	-
2007 AE	-	-	-	-	1969 AE	-	-	-	-
2004 PE	-	-	-	-	1967 AE	-	-	-	-
2002 AE	-	-	-	-	1962 AE	-	-	-	-
1999 PE	-	-	-	-	1957 AE	-	-	-	-
1996 AE	-	-	-	-	1952 AE	-	-	-	-
1993 AE	-	-	-	-					

Number of Electors



**Note :** AE : Assembly Election, PE : Assembly Segment of Parliamentary Election

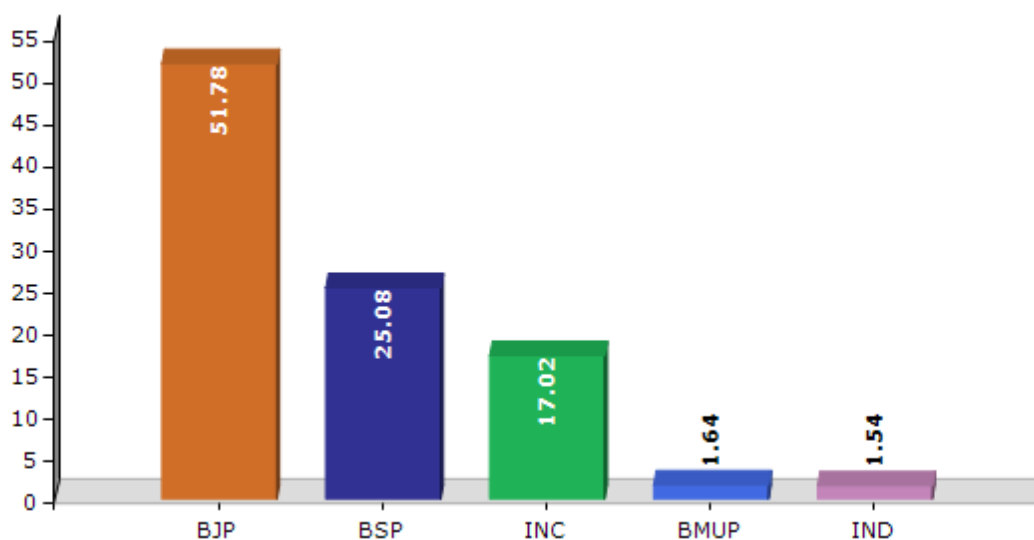


## Historical Summary Election Results

### Summary Result of Assembly Election - 2017

Candidate Name	Party	Votes	Votes %
Brijesh Kumar	BJP	104884	51.78
Radhe Lal Rawat S/O Munnu	BSP	50789	25.08
Bhagwan Das Katheria	INC	34465	17.02
Sunil Kumar	BMUP	3316	1.64
Vinay Chaudhary	IND	3125	1.54
Radhey Lal Paswan	JANADIP	1589	0.78
Shatrohan Lal Rawat	RLD	1285	0.63
Vinod	IND	850	0.42
	NOTA	2235	1.1

Votes Percentage of Top Parties - 2017



## Polling Station Level Election Results

### Number and Name of Polling Stations (PS) (2022)

Number of Polling Stations	Name of Polling Stations	Number of Polling Stations	Name of Polling Stations
1	J.H.S. Purthyava R.N. 1	22	P.S. Tikara Samad R.N. 2
2	J.H.S. Purthyava R.N. 2	23	P.S. Musalanva R.N. 1
3	G.P.S. Purthyava	24	P.S. Musalanva R.N. 2
4	P.S. Pratap Kheda H/O Purthyava R.N. 1	25	J.H.S. Bhurkundi R.N. 1
5	P.S. Pratap Kheda H/O Purthyava R.N. 2	26	J.H.S. Bhurkundi R.N. 2
6	P.S. Shishi	27	J.H.S. Dhamiyana R.N. 1
7	P.S. Manikapur H/O Shishi	28	J.H.S. Dhamiyana R.N. 2
8	P.S. Parauri	29	P.S. Thariya
9	P.S. Mavai R.N. 1	30	P.S. Gohali
10	P.S. Mavai R.N. 2	31	P.S. Gobra
11	P.S. Godva	32	P.S. Govindapur
12	J.H.S. Adaura R.N. 1	33	P.S. Seemau R.N. 1
13	J.H.S. Adaura R.N. 2	34	P.S. Seemau R.N. 2
14	P.S. Chandraura H/O Adaura	35	P.S. Ajij Nagar
15	P.S. Katara Tarauna R.N. 1	36	P.S. Khandval
16	P.S. Katara Tarauna R.N. 2	37	P.S. Lodhai R.N. 1
17	P.S. Nasirpur Nimaicha	38	P.S. Lodhai R.N. 2
18	P.S. Samad R.N. 1	39	National School Auras R.N. 1
19	P.S. Samad R.N. 2	40	National School Auras R.N. 2
20	P.S. Kothali	41	National School Auras R.N. 3
21	P.S. Tikara Samad R.N. 1	42	National School Auras R.N. 4

Contd....

## Polling Station Level Election Results

### Polling Station-wise Votes Secured by Overall Top Five Parties in Mohan Assembly in Assembly Election (AE) under Unnao Parliamentary Constituency in Uttar Pradesh (2022)

Number of Polling Station	Winner - Brajesh Kumar (BJP)	Runner-up - Dr. Anchal (SP)	3rd - Sewak Lal Rawat (BSP)	4th - Madhu Verma Alias Madhu Rawat (INC)	5th - Nitu Kanaujiya (ASPKR)	NOTA	Other	Total Votes Secured
36	102	310	51	0	3	0	8	474
37	158	223	30	7	2	0	5	425
38	88	168	21	1	2	0	3	283
39	320	104	76	3	1	0	1	505
40	280	145	20	5	0	0	2	452
41	436	189	2	7	1	0	9	644
42	232	60	4	3	0	0	2	301
43	246	55	57	6	1	0	2	367
44	310	238	46	8	0	0	5	607
45	156	224	55	12	3	0	14	464
46	180	184	36	4	0	0	9	413
47	57	154	91	10	0	0	0	312
48	179	146	12	11	2	0	1	351
49	96	86	69	2	3	0	10	266
50	256	156	62	10	3	0	12	499
51	133	291	30	6	0	0	7	467
52	96	284	23	4	0	0	4	411
53	373	121	23	7	4	0	9	537
54	180	103	146	7	4	0	4	444
55	228	102	13	5	2	0	4	354
56	226	94	28	3	2	0	3	356
57	88	268	15	4	1	0	7	383
58	342	138	28	9	0	0	6	523
59	306	126	102	8	4	0	11	557
60	144	76	14	3	2	0	7	246
61	377	209	44	15	1	0	11	657
62	267	75	11	4	0	0	1	358
63	197	179	21	3	1	0	6	407
64	204	100	37	6	6	0	2	355
65	309	122	11	5	75	0	6	528
66	222	126	99	6	2	0	9	464
67	132	186	67	1	5	0	5	396
68	210	286	49	3	1	0	12	561
69	184	125	18	4	1	0	7	339
70	158	139	44	2	0	0	1	344

Contd....

## Polling Station Level Election Results

**Winner, Runner-up and 3rd Party Position & Winning Margin According to Polling Stations in Mohan Assembly in Assembly Election (AE) under Unnao Parliamentary Constituency in Uttar Pradesh (2022)**

Polling Station Number	Winner Party	Winner Votes (%)	Runner-up Party	Runner-up Votes (%)	Winning Margin Votes (%)	Third Party	Third Party Votes (%)	Other Votes (%)
71	BJP	176 (48.62)	SP	108 (29.83)	68 (18.79)	BSP	66 (18.23)	12 (3.31)
72	SP	207 (48.14)	BJP	150 (34.88)	57 (13.26)	INC	38 (8.84)	35 (8.14)
73	SP	191 (58.77)	BJP	120 (36.92)	71 (21.85)	INC	5 (1.54)	9 (2.77)
74	BJP	221 (63.14)	SP	61 (17.43)	160 (45.71)	BSP	57 (16.29)	11 (3.14)
75	SP	246 (48.24)	BJP	218 (42.75)	28 (5.49)	BSP	33 (6.47)	13 (2.55)
76	BJP	188 (49.09)	SP	124 (32.38)	64 (16.71)	BSP	55 (14.36)	16 (4.18)
77	BJP	227 (64.86)	SP	97 (27.71)	130 (37.15)	BSP	13 (3.71)	13 (3.71)
78	SP	307 (57.38)	BJP	138 (25.79)	169 (31.59)	BSP	77 (14.39)	13 (2.43)
79	BJP	304 (71.03)	SP	69 (16.12)	235 (54.91)	BSP	38 (8.88)	17 (3.97)
80	SP	274 (49.73)	BJP	179 (32.49)	95 (17.24)	BSP	80 (14.52)	18 (3.27)
81	SP	189 (45.43)	BSP	144 (34.62)	45 (10.81)	BJP	70 (16.83)	13 (3.13)
82	BJP	195 (59.09)	SP	126 (38.18)	69 (20.91)	BSP	3 (0.91)	6 (1.82)
83	SP	118 (42.29)	BJP	94 (33.69)	24 (8.6)	BSP	51 (18.28)	16 (5.73)
84	SP	443 (74.2)	BSP	77 (12.9)	366 (61.3)	BJP	69 (11.56)	8 (1.34)
85	BJP	197 (69.86)	SP	58 (20.57)	139 (49.29)	BSP	22 (7.8)	5 (1.77)
86	BJP	188 (43.62)	SP	181 (42)	7 (1.62)	BSP	50 (11.6)	12 (2.78)
87	BJP	158 (51.13)	SP	114 (36.89)	44 (14.24)	BSP	22 (7.12)	15 (4.85)
88	SP	221 (46.82)	BJP	215 (45.55)	6 (1.27)	BSP	29 (6.14)	7 (1.48)
89	SP	200 (50.51)	BJP	165 (41.67)	35 (8.84)	BSP	16 (4.04)	15 (3.79)
90	BJP	287 (53.15)	SP	232 (42.96)	55 (10.19)	INC	8 (1.48)	13 (2.41)
91	BJP	266 (53.63)	SP	186 (37.5)	80 (16.13)	BSP	28 (5.65)	16 (3.23)
92	BJP	209 (74.38)	SP	46 (16.37)	163 (58.01)	BSP	16 (5.69)	10 (3.56)
93	BJP	212 (44.54)	SP	185 (38.87)	27 (5.67)	BSP	58 (12.18)	21 (4.41)
94	BJP	274 (55.69)	SP	176 (35.77)	98 (19.92)	BSP	21 (4.27)	21 (4.27)
95	BJP	239 (42.53)	SP	162 (28.83)	77 (13.7)	BSP	130 (23.13)	31 (5.52)
96	BJP	221 (52.87)	SP	162 (38.76)	59 (14.11)	INC	18 (4.31)	17 (4.07)
97	BJP	204 (61.82)	SP	92 (27.88)	112 (33.94)	BSP	25 (7.58)	9 (2.73)
98	BJP	323 (59.7)	BSP	110 (20.33)	213 (39.37)	SP	84 (15.53)	24 (4.44)
99	BJP	380 (57.14)	SP	264 (39.7)	116 (17.44)	BSP	9 (1.35)	12 (1.8)
100	BJP	426 (87.12)	SP	45 (9.2)	381 (77.92)	BSP	9 (1.84)	9 (1.84)
101	BJP	259 (52.22)	BSP	145 (29.23)	114 (22.99)	SP	75 (15.12)	17 (3.43)
102	SP	310 (62.75)	BJP	129 (26.11)	181 (36.64)	BSP	43 (8.7)	12 (2.43)
103	BJP	275 (54.24)	SP	211 (41.62)	64 (12.62)	BSP	15 (2.96)	6 (1.18)
104	BJP	266 (53.2)	SP	148 (29.6)	118 (23.6)	BSP	76 (15.2)	10 (2)
105	BJP	154 (39.9)	BSP	133 (34.46)	21 (5.44)	SP	87 (22.54)	12 (3.11)

Contd....

## Socio-Economic Amenities - Rural

### Access to Education Facilities

Particulars	Number of Villages (% of Population)				
	Available	Not Available	If Not Available (Distance of Nearest Facility)		
			A	B	C
Govt. Primary School	212 (79)	83 (21)	39 (7)	0 (0)	3 (1)
Private Primary School	33 (13)	262 (87)	1 (0)	0 (0)	0 (0)
Govt. Middle School	105 (51)	190 (49)	98 (20)	19 (4)	7 (2)
Private Middle School	23 (11)	272 (89)	15 (5)	6 (2)	1 (0)
Govt. Secondary School	22 (9)	273 (91)	37 (10)	67 (21)	30 (11)
Private Secondary School	10 (5)	285 (95)	45 (14)	45 (16)	11 (4)
Govt. Senior Secondary School	12 (6)	283 (94)	36 (10)	71 (22)	47 (17)
Private Senior Secondary School	4 (2)	291 (98)	32 (10)	40 (12)	18 (7)
Govt. Arts and Science Degree College	2 (1)	293 (99)	18 (5)	49 (14)	81 (27)
Private Arts and Science Degree College	2 (1)	293 (99)	14 (4)	37 (13)	51 (19)
Govt. Engineering College	7 (2)	288 (98)	14 (4)	15 (4)	133 (48)
Private Engineering College	1 (0)	294 (100)	11 (4)	24 (8)	51 (14)
Govt. Medicine College	0 (0)	295 (100)	15 (5)	20 (7)	205 (68)
Private Medicine College	0 (0)	295 (100)	0 (0)	1 (0)	17 (6)
Govt. Management Institute	6 (2)	289 (98)	1 (0)	5 (1)	165 (57)
Private Management Institute	0 (0)	295 (100)	9 (3)	15 (5)	32 (10)
Govt. Polytechnic	8 (3)	287 (97)	1 (0)	7 (2)	230 (77)
Private Polytechnic	0 (0)	295 (100)	0 (0)	1 (0)	12 (4)
Govt. Vocational Training School/ITI	7 (2)	288 (98)	0 (0)	5 (1)	231 (76)
Private Vocational Training School/ITI	0 (0)	295 (100)	1 (0)	0 (0)	7 (4)
Govt. Non Formal Training Centre	22 (9)	273 (91)	0 (0)	15 (5)	147 (47)
Private Non Formal Training Centre	0 (0)	295 (100)	0 (0)	0 (0)	5 (2)
Govt. School For Disabled	8 (4)	287 (96)	0 (0)	6 (2)	149 (52)
Private School For Disabled	0 (0)	295 (100)	0 (0)	0 (0)	16 (6)
Government Others	48 (22)	247 (78)	0 (0)	4 (2)	23 (6)
Private Others	0 (0)	295 (100)	0 (0)	0 (0)	3 (2)

Note : Distance A : Less than 5 km; B : Between 5-10 km; C : 10+ km.; Source : Data Analysis is based on 2011 Census.

## DISCLAIMER

The Terms of Use and Disclaimer of Datanet India Private Limited (hereinafter referred to as "Datanet") for use of this analysis report of **Mohan Assembly Constituency (Mohan Vidhan Sabha)** :-

1. **Assembly Factbook™** is a Registered Trade Mark owned by Datanet.
2. All the maps are sketched and graphical representation only and have not been drawn to the scale and also not to represent the actual geographical area or boundary of the unit.
3. The data for the aforesaid analysis is based on authentic sources and has been culled from the various publications of Census, CSO and NSSO for district and block level data, various central and state government departments, Central & State Elections Commissions and the concerned Returning Officers' releases, Electoral Rolls, Election results and allied publications, internal assessment, surveys, estimates and analysis. Therefore, certain adjustment of data at micro level may have been done to arrive closer to the macro data.
4. Data have been provided on an "As Is" and "As AVAILABLE" basis
5. The colours shown in the maps or diagram and charts of a particular party, alliance or AC are indicative and do not represent them.
6. This publication which includes maps, sheets, graphs and data would be the property under copyright of Datanet only. The user may use these for its internal study, analysis and research purposes. It's public display, re-selling or any commercial uses by the user are not allowed.
7. Datanet has taken due care and caution in compilation and processing of data and allied information, but does not guarantee the accuracy, adequacy or completeness of any information/analysis and will be not responsible for any errors or omissions or for the results obtained from the use of such information/analysis.
8. All the contents for the publication have been culled from various authentic sources and Datanet reasonably believes such sources to be reliable, but does not make any representations, express or implied as to the accuracy or fitness of use of such information. The information or contents of the information/analysis do not constitute advice and should not be relied upon in making (or refraining from making) any decision. Any reliance placed upon the information provided by Datanet is the sole responsibility and strictly at the user's risk.
9. In no event will Datanet be liable for any damages (including, without limitation, damages for loss of business projects, or loss of profits) arising in contract, tort or otherwise from the use of or inability to use any of its contents, or from any action taken (or refrained from being taken) as a result of using the analysis or any of its contents. Datanet its directors, owners, editors, officials, employees, distributor and agents or any associate will not be liable for any errors in the information contained or any consequences arising from the use of the contents of the provided information/analysis.
10. If any provision of these terms and conditions is held invalid or illegal or unenforceable for any reason by any court of competent jurisdiction, such provision shall be severed and the remainder of provisions of the terms and conditions shall continue in full force and effect as if the Term of Use had been executed with the invalid, illegal or unenforceable provision eliminated.
11. If there are any discrepancies in the information provided, please bring it to attention of Datanet for suitable rectification measures.



**Buy Online This Complete Book At**  
**Datanet India eBooks Store**

[www.indiastatpublications.com](http://www.indiastatpublications.com)

or go directly at

[http://www.indiastatpublications.com/  
Assembly\\_factbook/Uttar Pradesh/Unnao/ Mohan](http://www.indiastatpublications.com/Assembly_factbook/Uttar%20Pradesh/Unnao/Mohan)

 **india**stat**elections**

ISBN : 978-93-5905-759-0



9 789359 057590