



Uttar Pradesh

Assembly Factbook™

Purwa Assembly Constituency



Key Electoral Data of Purwa
Assembly Constituency (Vidhan Sabha)

Uttar Pradesh
Assembly FactbookTM
Purwa Assembly Constituency



Purwa Vidhan Sabha

Editor & Director

Dr. R.K. Thukral

Research Editor

Dr. Shafeeq Rahman

**Compiled, Researched and Published by
Datanet India Pvt. Ltd.**

D-100, 1st Floor,

Okhla Industrial Area, Phase-I,

New Delhi- 110020.

Ph.: 91-11- 43580781-84

Email : support@indiastatpublications.com

Website : www.indiastatelections.com

Online Book Store :

www.indiastatpublications.com

Report No. : AFB/UP-167-0125

ISBN : 978-93-5905-236-6

First Edition : January, 2018

Eighth Updated Edition : January, 2025

Price : Rs.11500/-

US\$ 310

© Datanet India Pvt. Ltd.

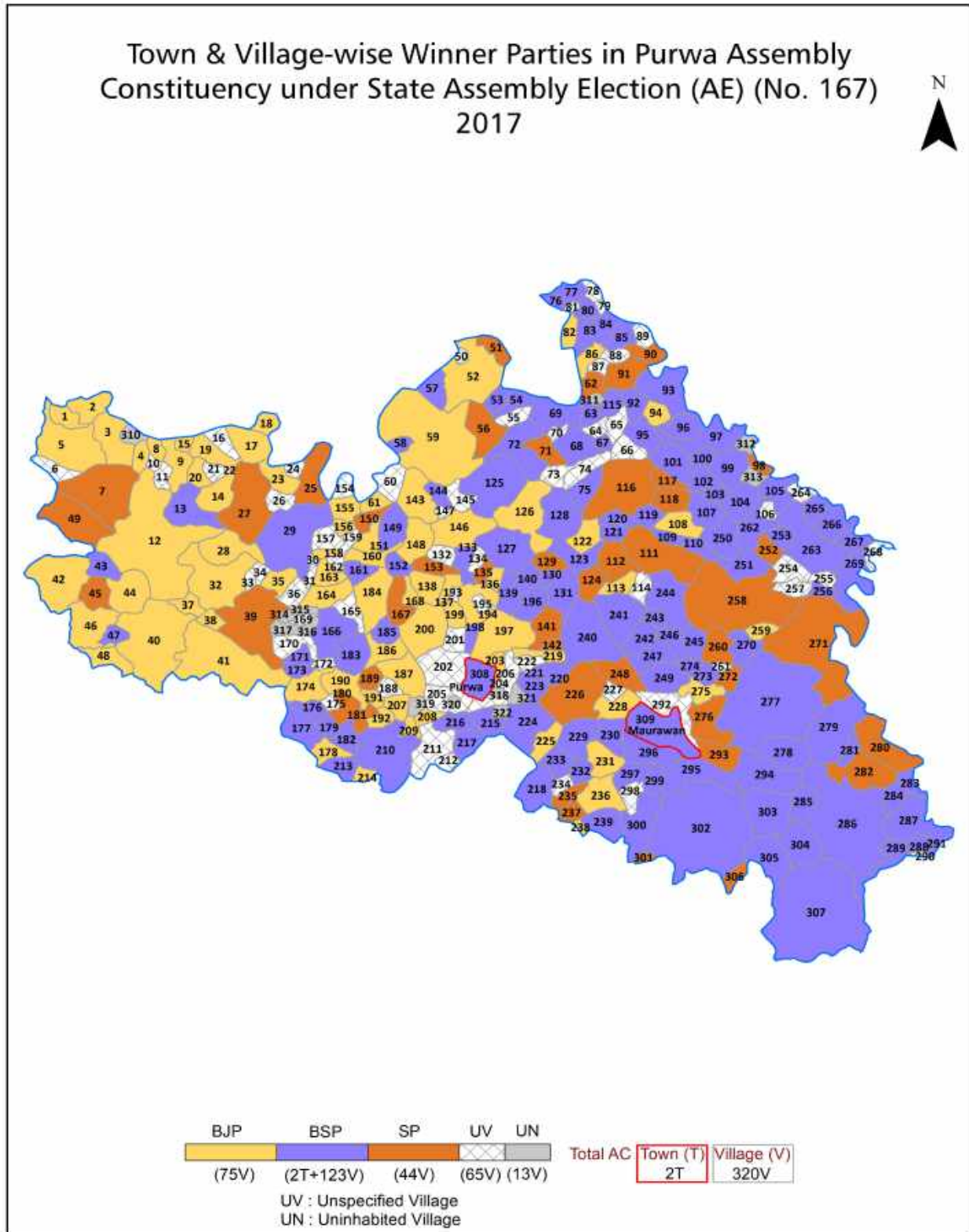
All rights reserved. No part of this book may be reproduced, stored in a retrieval system or transmitted in any form or by any means, mechanical photocopying, photographing, scanning, recording or otherwise without the prior written permission of the publisher. Please refer to Disclaimer at page no. 365 for the use of this publication.

Printed in India

Contents

No.	Particulars	Page No.
	Introduction	
1	Assembly Constituency - (Vidhan Sabha) at a Glance Features of Assembly as per Delimitation Commission of India (2008)	1-2
	Location and Political Maps	
2	Location Map Boundaries of Assembly Constituency - (Vidhan Sabha) in District Boundaries of Assembly Constituency under Parliamentary Constituency - (Lok Sabha) Town & Village-wise Winner Parties-2024, 2022, 2019, 2017, 2014, 2012 and 2009	3-11
	Administrative Setup (2011)	
3	District Sub-district Towns Villages Inhabited Villages Uninhabited Villages Village Panchayat Intermediate Panchayat	12-27
	Demographics (2011)	
4	Population Households Rural/Urban Population Towns and Villages by Population Size Sex Ratio (Total & 0-6 Years) Religious Population Social Population Literacy Rate	28-29
	Electoral Features	
5	Important Dates of Last Elections Held Electors by Gender Service Electors Voters Voters Turnout Polling Stations & Average Number of Electors per Polling Station Electors by Age Group Present Elected Representatives	30-35
	Historical Summary Election Results	
6	Vote Share of Major Parties Winning Margin (Number & Percentage) Polarity of Parties Summary Result of Assembly Segment of Parliamentary Election 2024, 2019, 2014, 2009, 2004 and 1999 Summary Result of Assembly Elections 2022, 2017, 2012, 2007, 2002, 1996, 1993, 1991, 1989, 1985, 1980, 1977, 1974, 1969, 1967, 1962 and 1957	36-61
	Polling Station Level Election Results	
7	Name and Number of Polling Station 2024, 2022, 2019, 2017, 2014, 2012 and 2009 Polling Station-wise Electors, Voters & Voters Turnout 2024, 2022, 2019, 2017, 2014, 2012 and 2009 Polling Station wise Elections Results 2024, 2022, 2019, 2017, 2014, 2012 and 2009	62-321
	Panchayat and Local Bodies Election Results	
8	Panchayat Result 2015 Urban Local Bodies Result 2012	322-343
	Share of Assembly Constituency	
9	Share of Assembly Constituency - (Vidhan Sabha) in State, District and Parliamentary Constituency - (Lok Sabha)	344
	Socio-Economic Amenities (2011)	
10	Access to Administrative Units Agricultural, Manufacturing and Industrial Commodities Demographic Indicators Education Health & Manpower Drinking Water Supply Sanitation Entertainment and Recreations Infrastructure Power Food Allocation Distribution and Marketing of Agriculture Commodities Infrastructure Transport and Road Infrastructure Communication Banking and Financial Services Land Use Irrigation Source	346-360
11	Abbreviation & Sources	361-364
12	Disclaimer	365

Location & Political Map



Administrative Setup

List of Village Panchayat & Intermediate Panchayat (Block) Name - 2011

Village Name	Village Panchayat Name	Intermediate Panchayat Name
Abhusha	Abhusha	Asoha
Achalkhera	Dhirji Khera	Purwa
Aderwa Khas	Jamuka	Bichhiya
Ahamdabad Grant	Bisun Khera	Purwa
Ahesha	Ahesha	Hilauli
Ajai Pur	Mohammadpur	Asoha
Ajaipur	Nimaicha	Asoha
Akohari	Purwa	Hilauli
Algangarh	Alamnagar	Bichhiya
Anwarpur	Malihagarha	Asoha
Argaon Pansa Khera	Argaon Pansa Khera	Purwa
Asawar	Asawar	Asoha
Asehru	Asehru	Purwa
Asgar Ganj	Pinzra	Purwa
Asoha	Asoha	Asoha
Asrenda	Asrenda	Hilauli
Asri Khera	Pinduri	Hilauli
Atarsa	Atrasa	Bichhiya
Atarsai	Majhkuriya	Asoha
Atesua	Atesuwa	Bichhiya
Atwa	Semri Mau	Purwa
Bachhaura	Bachhaura	Asoha
Bachhaura	Bachhaura	Hilauli
Bachhraul	Bachhraul	Asoha
Bachhulia	Tusraur	Purwa
Badaura	Badaura	Bichhiya
Badlikhera	Badli Khera	Bichhiya
Bahraura Bujurg	Bahraura	Purwa
Bahwa	Bahwa	Hilauli

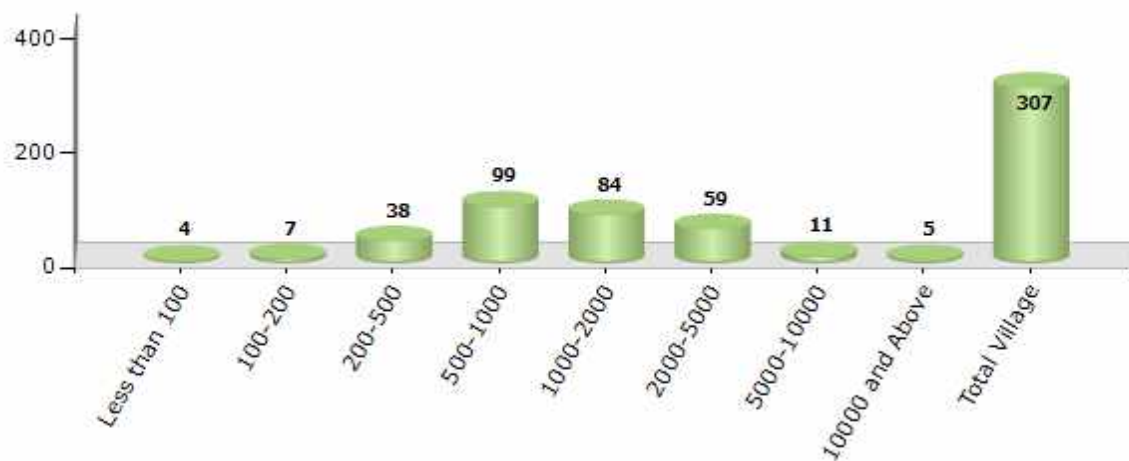
Contd....

Demographics

Number of Villages by Population Size - 2011

Less than 100	100-200	200-500	500-1000	1000-2000	2000-5000	5000-10000	10000 and Above	Total Village
4	7	38	99	84	59	11	5	307

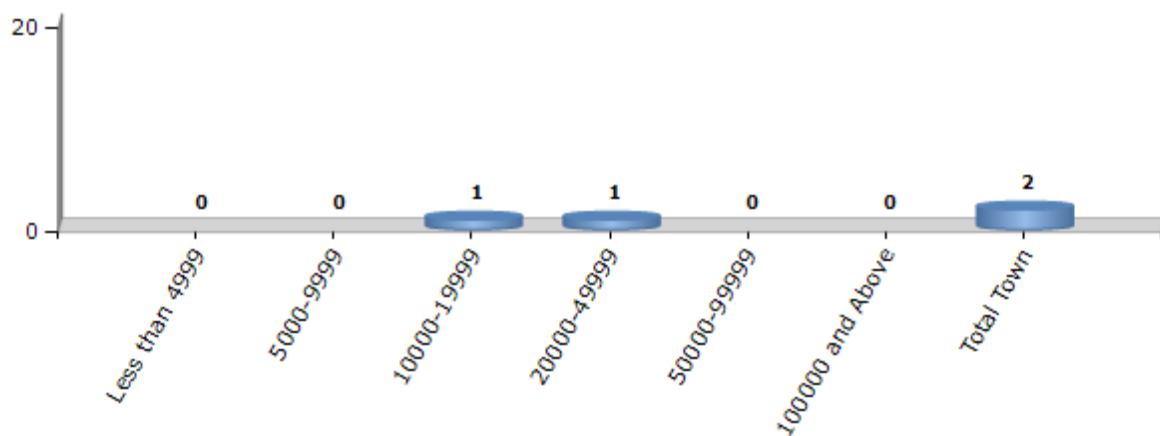
Number of Villages by Population Size - 2011



Number of Towns by Population Size - 2011

Less than 4999	5000-9999	10000-19999	20000-49999	50000-99999	100000 and Above	Total Town
0	0	1	1	0	0	2

Number of Towns by Population Size - 2011

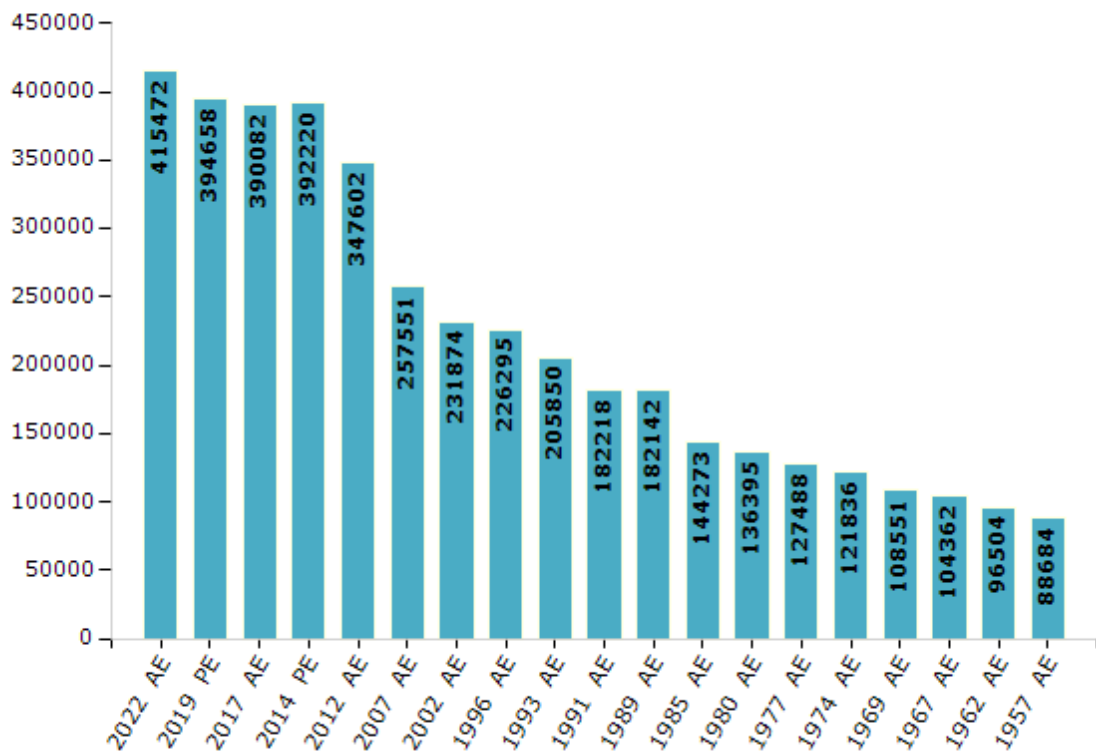


Electoral Features

Electors by Male & Female

Year	Male	Female	Others	Total	Year	Male	Female	Others	Total
2022 AE	224735	190723	14	415472	1991 AE	100220	81998	-	182218
2019 PE	216534	178102	22	394658	1989 AE	100183	81959	-	182142
2017 AE	214922	175133	27	390082	1985 AE	79566	64707	-	144273
2014 PE	216458	175741	21	392220	1980 AE	75040	61355	-	136395
2012 AE	192325	155277	0	347602	1977 AE	70085	57403	-	127488
2009 PE	-	-	-	-	1974 AE	64476	57360	-	121836
2007 AE	137208	120343	-	257551	1969 AE	56007	52544	-	108551
2004 PE	-	-	-	-	1967 AE	-	-	-	104362
2002 AE	124583	107291	-	231874	1962 AE	-	-	-	96504
1999 PE	-	-	-	-	1957 AE	-	-	-	88684
1996 AE	124464	101831	-	226295	1952 AE	-	-	-	-
1993 AE	111645	94205	-	205850					

Number of Electors



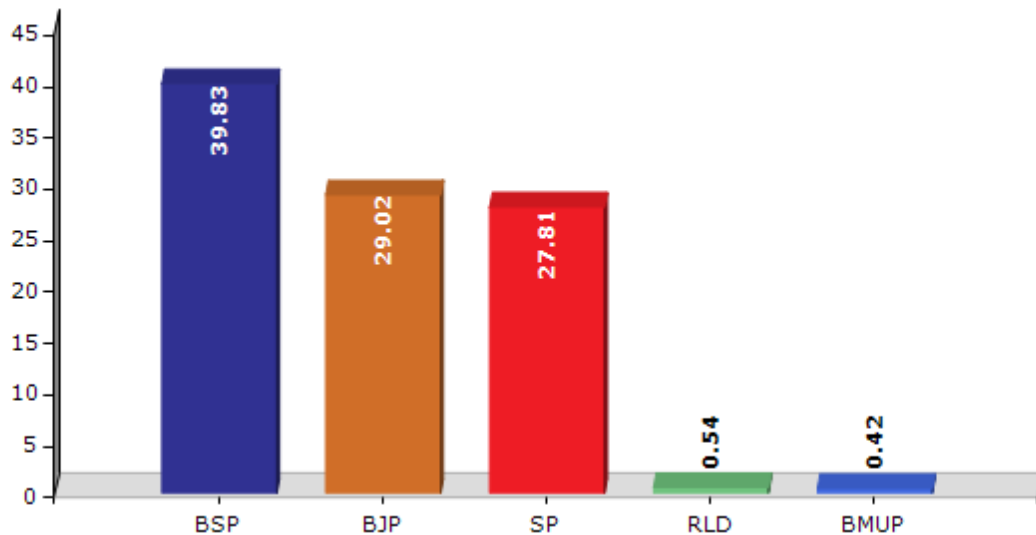
Note : AE : Assembly Election, PE : Assembly Segment of Parliamentary Election

Historical Summary Election Results

Summary Result of Assembly Election - 2017

Candidate Name	Party	Votes	Votes %
Anil Singh	BSP	97567	39.83
Uttam Chandra Urf Rakesh Lodhi	BJP	71084	29.02
Uday Raj	SP	68114	27.81
Chhabinath	RLD	1318	0.54
Shiv Shankar Kushwaha	BMUP	1033	0.42
Chhedi Lal Yadav	LD	962	0.39
Baijnath Pal	IND	961	0.39
Dr. Rajendra Singh Kushwaha	JAM	597	0.24
Vinod Kumar Pal	RSPS	578	0.24
	NOTA	2719	1.11

Votes Percentage of Top Parties - 2017



Polling Station Level Election Results

Number and Name of Polling Stations (PS) (2022)

Number of Polling Stations	Name of Polling Stations	Number of Polling Stations	Name of Polling Stations
1	Ps Sonik	22	Ps Shivpur Grant
2	Ps Alingarh	23	Ps.Bandi Khera
3	Ps Sarayan Katiyan Room No 1	24	Ps Mohhidipur Room No 1
4	Ps Sarayan Katiyan Room No 2	25	Ps Mohhidipur Room No 2
5	Ps Murtaja Nagar Room-1	26	Ps Nevarna Room No 1
6	Ps Murtaja Nagar Room-2	27	Ps.Nevarna Room No 2
7	Purv Madhymik Vidyalay Murtaja Nagar Room-1	28	J.H.S Nevarana Room No 1
8	Purv Madhymik Vidyalay Murtaja Nagar Room-2	29	Kanya Primari School Nevrna
9	Uchha Prathmik Vidyalay Orhar	30	J.H School Nevarna Room No 2
10	Ps. Darogakheda	31	S P P Inter Collage Padrikala Room No 1
11	Ps. Orhar Room No 1	32	S P P Inter Collage Padrikala Room No 2
12	Ps. Orhar Room No 2	33	S P P Inter Collage Padrikala Room No 3
13	Ps. Raipur Bujurg Room No 1	34	Primari School Padrikala
14	Ps. Raipur Bujurg Room No 2	35	Primari School Patnahankhera Room No 1
15	Uchha Prathmik Vidyalay Jamuka Room No 1	36	Primari School Patnahankhera Room No 2
16	Uchha Prathmik Vidyalay Jamuka Room No 2	37	Primari School Padrikhurd Room No 1
17	Uchha Prathmik Vidyalay Jamuka Room No 3	38	Primari School Padri Khurd Room No 2
18	Uchha Prathmik Vidyalay Badaura Room No 1	39	Kanya Primari School Padarikhurd
19	Uchha Prathmik Vidyalay Badaura Room No 2	40	Primari School Gaurishankarpur Grant
20	Ps.Aderua Room No 1	41	Primari School Jagvakhera Room No 1
21	Ps.Aderua Room No 2	42	Primari School Jagvakhera Room No 2

Contd....

Polling Station Level Election Results

Polling Station-wise Votes Secured by Overall Top Five Parties in Purwa Assembly in Assembly Election (AE) under Unnao Parliamentary Constituency in Uttar Pradesh (2022)

Number of Polling Station	Winner - Anil Kumar Singh (BJP)	Runner-up - Uday Raj (SP)	3rd - Vinod Kumar (BSP)	4th - Uroosa Imran Rana (INC)	5th - Harshit Tiwari (IND)	NOTA	Other	Total Votes Secured
36	240	191	30	3	1	2	2	469
37	273	193	2	2	5	5	6	486
38	289	183	32	2	0	5	6	517
39	313	427	3	4	4	5	14	770
40	273	119	3	4	1	5	8	413
41	202	437	52	2	3	8	8	712
42	260	346	4	6	1	2	6	625
43	181	288	78	5	2	1	7	562
44	185	358	32	4	2	2	5	588
45	222	176	0	3	8	4	4	417
46	206	262	11	4	3	8	9	503
47	225	146	91	4	5	3	4	478
48	269	140	21	5	5	3	5	448
49	465	211	31	3	1	15	8	734
50	469	73	56	0	4	8	8	618
51	513	209	30	6	4	14	19	795
52	411	219	76	6	9	5	11	737
53	265	216	22	4	1	8	5	521
54	333	147	12	1	1	2	2	498
55	350	151	12	2	0	4	11	530
56	340	121	49	5	6	7	7	535
57	263	102	21	0	0	2	9	397
58	490	310	13	10	1	9	19	852
59	256	430	32	7	5	13	7	750
60	590	143	26	7	0	3	7	776
61	273	268	8	10	4	3	8	574
62	281	209	16	0	2	6	3	517
63	341	202	11	2	0	4	3	563
64	324	195	10	0	3	5	5	542
65	253	243	16	6	2	7	3	530
66	178	212	2	2	0	3	1	398
67	433	102	31	6	3	10	4	589
68	360	195	7	4	2	7	7	582
69	267	132	10	2	2	8	6	427
70	275	51	16	3	0	2	0	347

Contd....

Polling Station Level Election Results

Winner, Runner-up and 3rd Party Position & Winning Margin According to Polling Stations in Purwa Assembly in Assembly Election (AE) under Unnao Parliamentary Constituency in Uttar Pradesh (2022)

Polling Station Number	Winner Party	Winner Votes (%)	Runner-up Party	Runner-up Votes (%)	Winning Margin Votes (%)	Third Party	Third Party Votes (%)	Other Votes (%)
71	BJP	309 (55.88)	SP	189 (34.18)	120 (21.7)	BSP	30 (5.42)	25 (4.52)
72	BJP	122 (49.59)	SP	60 (24.39)	62 (25.2)	BSP	54 (21.95)	10 (4.07)
73	SP	277 (55.18)	BJP	181 (36.06)	96 (19.12)	BSP	27 (5.38)	17 (3.39)
74	BJP	243 (56.38)	SP	172 (39.91)	71 (16.47)	BSP	5 (1.16)	11 (2.55)
75	BJP	255 (57.69)	SP	147 (33.26)	108 (24.43)	BSP	28 (6.33)	12 (2.71)
76	BJP	375 (60.88)	SP	166 (26.95)	209 (33.93)	BSP	39 (6.33)	36 (5.84)
77	BJP	339 (59.79)	SP	141 (24.87)	198 (34.92)	BSP	15 (2.65)	72 (12.7)
78	SP	210 (48.5)	BJP	199 (45.96)	11 (2.54)	BSP	12 (2.77)	12 (2.77)
79	SP	273 (46.83)	BJP	250 (42.88)	23 (3.95)	BSP	27 (4.63)	33 (5.66)
80	SP	284 (50.18)	BJP	241 (42.58)	43 (7.6)	BSP	17 (3)	24 (4.24)
81	BJP	390 (55.48)	SP	263 (37.41)	127 (18.07)	BSP	9 (1.28)	41 (5.83)
82	BJP	337 (61.72)	SP	201 (36.81)	136 (24.91)	BSP	3 (0.55)	5 (0.92)
83	BJP	299 (73.28)	SP	79 (19.36)	220 (53.92)	BSP	9 (2.21)	21 (5.15)
84	BJP	324 (69.38)	SP	100 (21.41)	224 (47.97)	BSP	16 (3.43)	27 (5.78)
85	BJP	278 (53.77)	SP	190 (36.75)	88 (17.02)	BSP	29 (5.61)	20 (3.87)
86	SP	275 (54.35)	BJP	166 (32.81)	109 (21.54)	BSP	48 (9.49)	17 (3.36)
87	BJP	257 (65.56)	SP	86 (21.94)	171 (43.62)	BSP	43 (10.97)	6 (1.53)
88	BJP	359 (59.24)	SP	207 (34.16)	152 (25.08)	BSP	15 (2.48)	25 (4.13)
89	BJP	264 (51.06)	SP	203 (39.26)	61 (11.8)	BSP	19 (3.68)	31 (6)
90	BJP	383 (58.21)	SP	236 (35.87)	147 (22.34)	BSP	31 (4.71)	8 (1.22)
91	BJP	234 (45.97)	SP	210 (41.26)	24 (4.71)	BSP	49 (9.63)	16 (3.14)
92	BJP	519 (59.86)	SP	311 (35.87)	208 (23.99)	BSP	20 (2.31)	17 (1.96)
93	BJP	589 (69.13)	SP	214 (25.12)	375 (44.01)	BSP	29 (3.4)	20 (2.35)
94	BJP	315 (54.12)	SP	176 (30.24)	139 (23.88)	BSP	68 (11.68)	23 (3.95)
95	BJP	207 (78.71)	SP	51 (19.39)	156 (59.32)	IND (HT)	2 (0.76)	3 (1.14)
96	BJP	216 (51.31)	SP	167 (39.67)	49 (11.64)	BSP	26 (6.18)	12 (2.85)
97	BJP	340 (63.2)	SP	185 (34.39)	155 (28.81)	BSP	6 (1.12)	7 (1.3)
98	BJP	423 (59.83)	SP	224 (31.68)	199 (28.15)	BSP	27 (3.82)	33 (4.67)
99	BJP	283 (61.66)	SP	158 (34.42)	125 (27.24)	BSP	14 (3.05)	4 (0.87)
100	BJP	342 (50.07)	SP	277 (40.56)	65 (9.51)	BSP	36 (5.27)	28 (4.1)
101	BJP	349 (53.94)	SP	262 (40.49)	87 (13.45)	INC	11 (1.7)	25 (3.86)
102	BJP	332 (58.87)	SP	187 (33.16)	145 (25.71)	BSP	23 (4.08)	22 (3.9)
103	BJP	283 (73.13)	SP	81 (20.93)	202 (52.2)	BSP	13 (3.36)	10 (2.58)
104	BJP	239 (52.07)	SP	161 (35.08)	78 (16.99)	BSP	48 (10.46)	11 (2.4)
105	BJP	243 (51.59)	SP	145 (30.79)	98 (20.8)	BSP	65 (13.8)	18 (3.82)

Contd....

Socio-Economic Amenities - Rural

Access to Education Facilities

Particulars	Number of Villages (% of Population)				
	Available	Not Available	If Not Available (Distance of Nearest Facility)		
			A	B	C
Govt. Primary School	253 (94)	54 (6)	33 (3)	1 (0)	2 (0)
Private Primary School	58 (26)	249 (74)	2 (0)	2 (0)	2 (0)
Govt. Middle School	113 (59)	194 (41)	124 (21)	12 (2)	2 (0)
Private Middle School	51 (31)	256 (69)	20 (4)	0 (0)	0 (0)
Govt. Secondary School	15 (11)	292 (89)	64 (15)	85 (25)	5 (2)
Private Secondary School	26 (21)	281 (79)	69 (15)	20 (6)	2 (1)
Govt. Senior Secondary School	10 (10)	297 (90)	58 (13)	107 (31)	19 (10)
Private Senior Secondary School	17 (13)	290 (87)	54 (11)	24 (6)	3 (0)
Govt. Arts and Science Degree College	0 (0)	307 (100)	4 (1)	10 (3)	100 (35)
Private Arts and Science Degree College	2 (1)	305 (99)	13 (3)	75 (19)	92 (32)
Govt. Engineering College	0 (0)	307 (100)	0 (0)	2 (1)	123 (44)
Private Engineering College	1 (1)	306 (99)	4 (1)	27 (8)	133 (37)
Govt. Medicine College	0 (0)	307 (100)	2 (1)	7 (3)	257 (79)
Private Medicine College	0 (0)	307 (100)	0 (0)	1 (1)	22 (9)
Govt. Management Institute	0 (0)	307 (100)	0 (0)	1 (0)	137 (52)
Private Management Institute	0 (0)	307 (100)	0 (0)	6 (4)	127 (32)
Govt. Polytechnic	0 (0)	307 (100)	3 (1)	5 (3)	274 (86)
Private Polytechnic	0 (0)	307 (100)	0 (0)	1 (1)	8 (2)
Govt. Vocational Training School/ITI	0 (0)	307 (100)	0 (0)	6 (3)	269 (83)
Private Vocational Training School/ITI	1 (1)	306 (99)	0 (0)	0 (0)	12 (6)
Govt. Non Formal Training Centre	12 (4)	295 (96)	3 (1)	21 (7)	167 (50)
Private Non Formal Training Centre	1 (1)	306 (99)	0 (0)	0 (0)	12 (3)
Govt. School For Disabled	1 (0)	306 (100)	0 (0)	4 (2)	200 (59)
Private School For Disabled	0 (0)	307 (100)	0 (0)	0 (0)	18 (3)
Government Others	0 (0)	307 (100)	0 (0)	0 (0)	6 (1)
Private Others	0 (0)	307 (100)	0 (0)	0 (0)	0 (0)

Note : Distance A : Less than 5 km; B : Between 5-10 km; C : 10+ km.; Source : Data Analysis is based on 2011 Census.

DISCLAIMER

The Terms of Use and Disclaimer of Datanet India Private Limited (hereinafter referred to as "Datanet") for use of this analysis report of **Purwa Assembly Constituency (Purwa Vidhan Sabha)** :-

1. **Assembly Factbook™** is a Registered Trade Mark owned by Datanet.
2. All the maps are sketched and graphical representation only and have not been drawn to the scale and also not to represent the actual geographical area or boundary of the unit.
3. The data for the aforesaid analysis is based on authentic sources and has been culled from the various publications of Census, CSO and NSSO for district and block level data, various central and state government departments, Central & State Elections Commissions and the concerned Returning Officers' releases, Electoral Rolls, Election results and allied publications, internal assessment, surveys, estimates and analysis. Therefore, certain adjustment of data at micro level may have been done to arrive closer to the macro data.
4. Data have been provided on an "As Is" and "As AVAILABLE" basis
5. The colours shown in the maps or diagram and charts of a particular party, alliance or AC are indicative and do not represent them.
6. This publication which includes maps, sheets, graphs and data would be the property under copyright of Datanet only. The user may use these for its internal study, analysis and research purposes. It's public display, re-selling or any commercial uses by the user are not allowed.
7. Datanet has taken due care and caution in compilation and processing of data and allied information, but does not guarantee the accuracy, adequacy or completeness of any information/analysis and will be not responsible for any errors or omissions or for the results obtained from the use of such information/analysis.
8. All the contents for the publication have been culled from various authentic sources and Datanet reasonably believes such sources to be reliable, but does not make any representations, express or implied as to the accuracy or fitness of use of such information. The information or contents of the information/analysis do not constitute advice and should not be relied upon in making (or refraining from making) any decision. Any reliance placed upon the information provided by Datanet is the sole responsibility and strictly at the user's risk.
9. In no event will Datanet be liable for any damages (including, without limitation, damages for loss of business projects, or loss of profits) arising in contract, tort or otherwise from the use of or inability to use any of its contents, or from any action taken (or refrained from being taken) as a result of using the analysis or any of its contents. Datanet its directors, owners, editors, officials, employees, distributor and agents or any associate will not be liable for any errors in the information contained or any consequences arising from the use of the contents of the provided information/analysis.
10. If any provision of these terms and conditions is held invalid or illegal or unenforceable for any reason by any court of competent jurisdiction, such provision shall be severed and the remainder of provisions of the terms and conditions shall continue in full force and effect as if the Term of Use had been executed with the invalid, illegal or unenforceable provision eliminated.
11. If there are any discrepancies in the information provided, please bring it to attention of Datanet for suitable rectification measures.

Buy Online This Complete Book At
Datanet India eBooks Store

www.indiastatpublications.com

or go directly at

[http://www.indiastatpublications.com/
Assembly_factbook/Uttar Pradesh/Unnao/ Purwa](http://www.indiastatpublications.com/Assembly_factbook/Uttar%20Pradesh/Unnao/Purwa)

 **indiastat**elections

ISBN : 978-93-5905-236-6



9 789359 052366