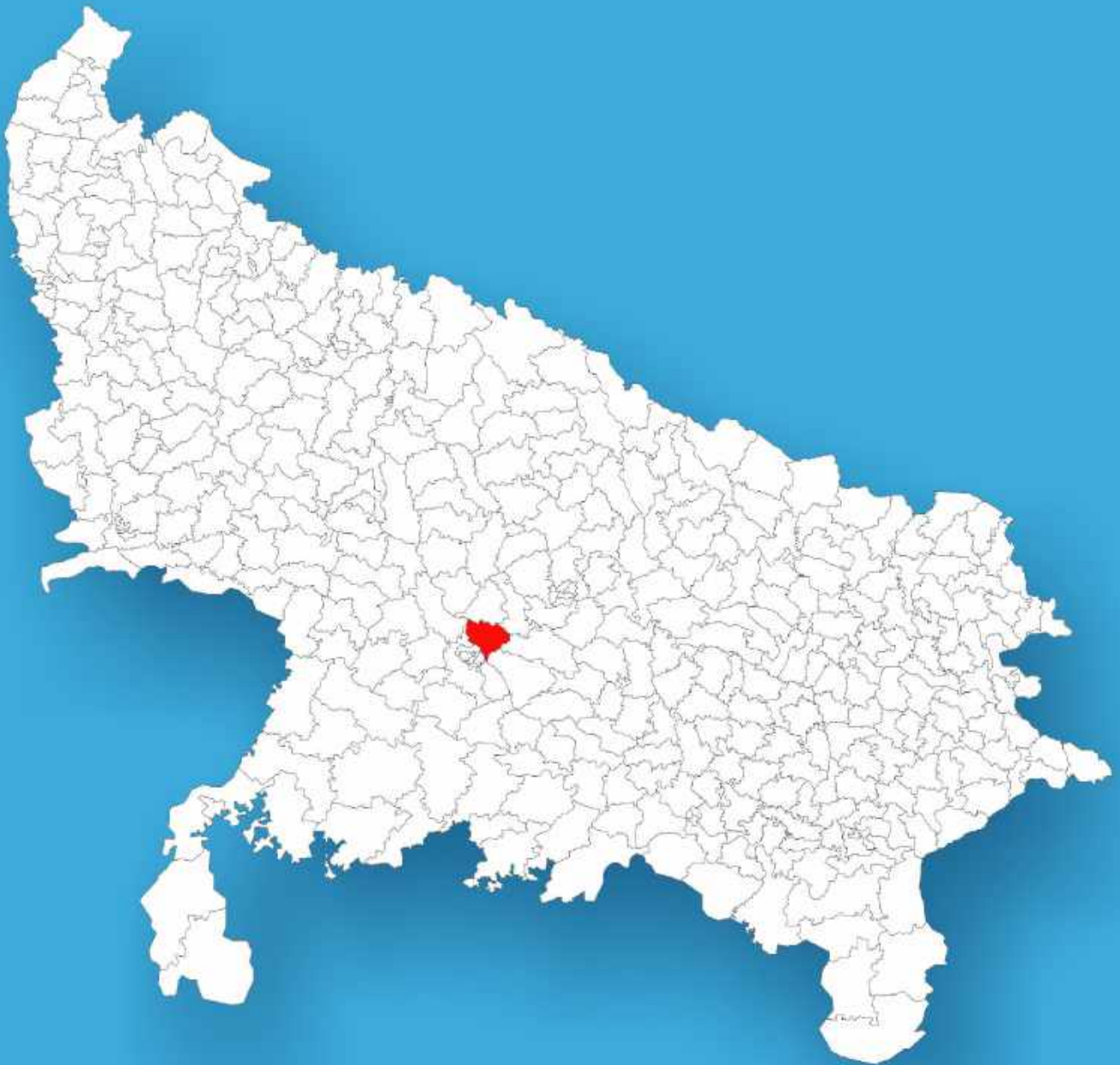




Uttar Pradesh

# Assembly Factbook™

Unnao Assembly Constituency



Key Electoral Data of Unnao  
Assembly Constituency (Vidhan Sabha)

Uttar Pradesh  
**Assembly Factbook**<sup>TM</sup>  
Unnao Assembly Constituency



Unnao Vidhan Sabha

**Editor & Director**

Dr. R.K. Thukral

**Research Editor**

Dr. Shafeeq Rahman

**Compiled, Researched and Published by  
Datanet India Pvt. Ltd.**

D-100, 1st Floor,

Okhla Industrial Area, Phase-I,

New Delhi- 110020.

Ph.: 91-11- 43580781-84

Email : support@indiastatpublications.com

Website : www.indiastatelections.com

**Online Book Store :**

www.indiastatpublications.com

**Report No. :** AFB/UP-165-0125

**ISBN :** 978-93-5905-231-1

**First Edition :** January, 2018

**Eighth Updated Edition :** January, 2025

**Price :** Rs.11500/-

US\$ 310

**© Datanet India Pvt. Ltd.**

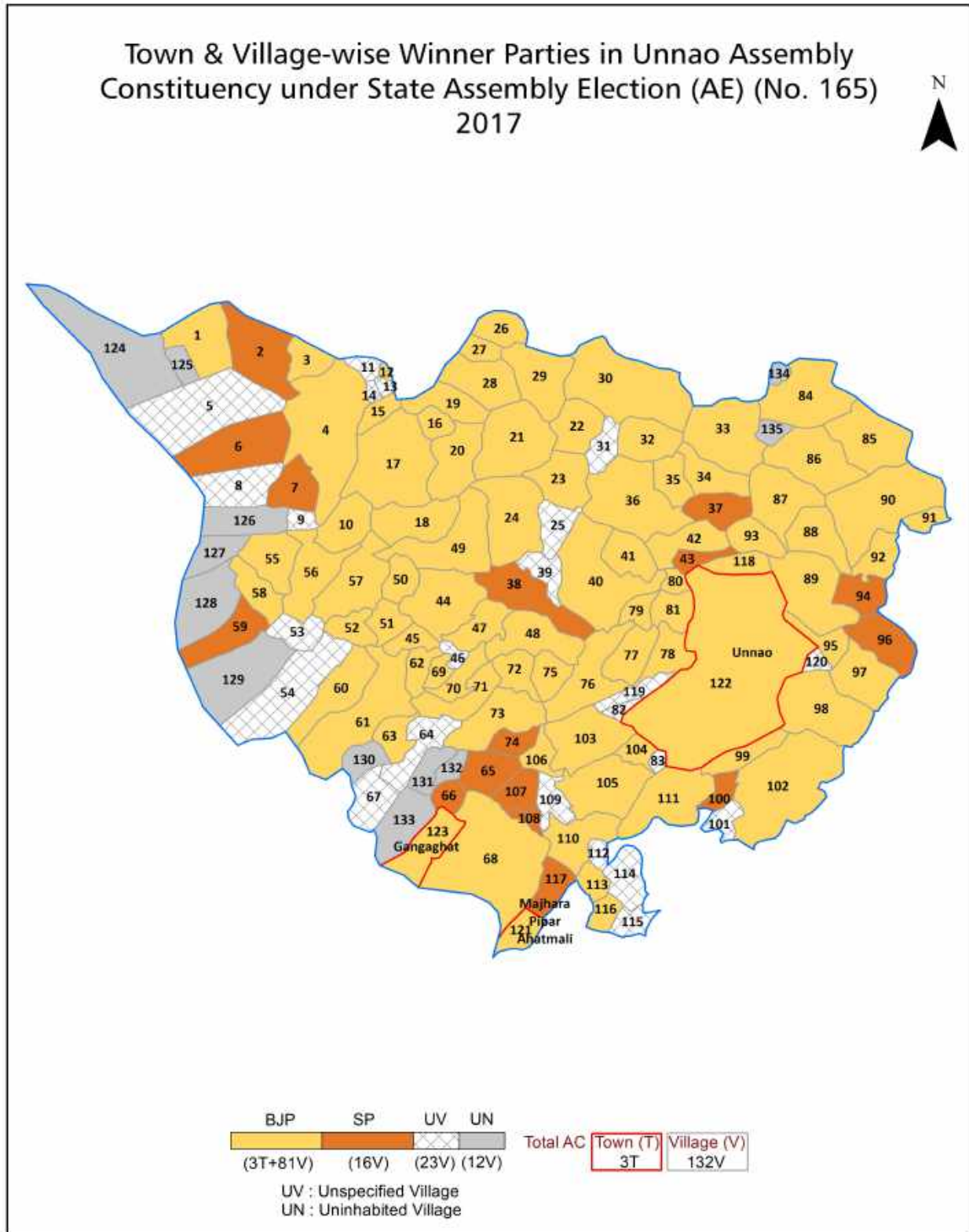
All rights reserved. No part of this book may be reproduced, stored in a retrieval system or transmitted in any form or by any means, mechanical photocopying, photographing, scanning, recording or otherwise without the prior written permission of the publisher. Please refer to Disclaimer at page no. 317 for the use of this publication.

Printed in India

# Contents

No.	Particulars	Page No.
	<b>Introduction</b>	
1	Assembly Constituency - (Vidhan Sabha) at a Glance   Features of Assembly as per Delimitation Commission of India (2008)	1-2
	<b>Location and Political Maps</b>	
2	Location Map   Boundaries of Assembly Constituency - (Vidhan Sabha) in District   Boundaries of Assembly Constituency under Parliamentary Constituency - (Lok Sabha)   Town & Village-wise Winner Parties-2024, 2022, 2019, 2017, 2014, 2012 and 2009	3-11
	<b>Administrative Setup (2011)</b>	
3	District   Sub-district   Towns   Villages   Inhabited Villages   Uninhabited Villages   Village Panchayat   Intermediate Panchayat	12-19
	<b>Demographics (2011)</b>	
4	Population   Households   Rural/Urban Population   Towns and Villages by Population Size   Sex Ratio (Total & 0-6 Years)   Religious Population   Social Population   Literacy Rate	20-21
	<b>Electoral Features</b>	
5	Important Dates of Last Elections Held   Electors by Gender   Service Electors   Voters   Voters Turnout   Polling Stations & Average Number of Electors per Polling Station   Electors by Age Group   Present Elected Representatives	22-27
	<b>Historical Summary Election Results</b>	
6	Vote Share of Major Parties   Winning Margin (Number & Percentage)   Polarity of Parties   Summary Result of Assembly Segment of Parliamentary Election 2024, 2019, 2014, 2009, 2004 and 1999   Summary Result of Assembly Elections 2022, 2017, 2012, 2007, 2002, 1996, 1993, 1991, 1989, 1985, 1980, 1977, 1974, 1969, 1967, 1962, 1957 and 1952	28-54
	<b>Polling Station Level Election Results</b>	
7	Name and Number of Polling Station 2024, 2022, 2019, 2017, 2014, 2012 and 2009   Polling Station-wise Electors, Voters & Voters Turnout 2024, 2022, 2019, 2017, 2014, 2012 and 2009   Polling Station wise Elections Results 2024, 2022, 2019, 2017, 2014, 2012 and 2009	55-277
	<b>Panchayat and Local Bodies Election Results</b>	
8	Panchayat Result 2015   Urban Local Bodies Result 2012	278-295
	<b>Share of Assembly Constituency</b>	
9	Share of Assembly Constituency - (Vidhan Sabha) in State, District and Parliamentary Constituency - (Lok Sabha)	296
	<b>Socio-Economic Amenities (2011)</b>	
10	Access to Administrative Units   Agricultural, Manufacturing and Industrial Commodities   Demographic Indicators   Education   Health & Manpower   Drinking Water Supply   Sanitation   Entertainment and Recreations Infrastructure   Power   Food Allocation Distribution and Marketing of Agriculture Commodities Infrastructure   Transport and Road Infrastructure   Communication   Banking and Financial Services   Land Use   Irrigation Source	298-312
11	<b>Abbreviation &amp; Sources</b>	313-316
12	<b>Disclaimer</b>	317

Location & Political Map



## Administrative Setup

### List of Village Panchayat & Intermediate Panchayat (Block) Name - 2011

Village Name	Village Panchayat Name	Intermediate Panchayat Name
Agehra	Agehara	Sikandarpur Sarausi
Airabhadiyar	Seranpitter	Sikandarpur Sarausi
Akbarpur Dabauli	Akbar Pur	Sikandarpur Sarausi
Akrampur	Shahri	Sikandarpur Sarausi
Amlona	Amlauna	Sikandarpur Sarausi
Arzhora Mau	Gangoli	Sikandarpur Sarausi
Atry	Hajipur	Sikandarpur Sarausi
Bahraula	Bahrouna	Sikandarpur Sarausi
Bandakhera	Badakhera	Sikandarpur Sarausi
Bani	Bani	Sikandarpur Sarausi
Barbat	Barbat	Sikandarpur Sarausi
Barhali	Mominpur	Sikandarpur Sarausi
Basdhana	Vasdhana	Sikandarpur Sarausi
Baunamau	Bounamau	Sikandarpur Sarausi
Behta	Behta	Sikandarpur Sarausi
Bhadevna	Bhadewal	Sikandarpur Sarausi
Bhatpurwa	Mirjapur	Sikandarpur Sarausi
Bhatvan	Bhatawan	Sikandarpur Sarausi
Bilari Gozha	Sadampur	Sikandarpur Sarausi
Bulandpur	Bulandpur	Sikandarpur Sarausi
Chandpur	Chandpur	Bichhiya
Chaura	Chauraana	Sikandarpur Sarausi
Chilaula	Chilaoula	Sikandarpur Sarausi
Chitlapur	Kotra	Bichhiya
Dakary	Karmi Pijhlamau	Sikandarpur Karan
Damgadhi	Ishuniyan	Sikandarpur Sarausi
Deeh	Dih	Bichhiya
Dewara Kala	Demra Kala	Sikandarpur Sarausi
Dewara Khurd	Saraiya	Sikandarpur Sarausi

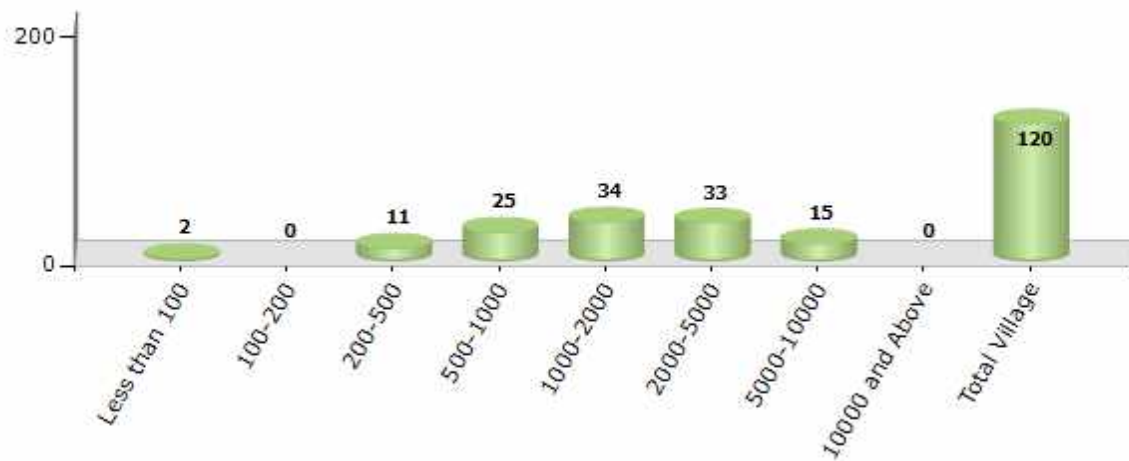
Contd....

## Demographics

### Number of Villages by Population Size - 2011

Less than 100	100-200	200-500	500-1000	1000-2000	2000-5000	5000-10000	10000 and Above	Total Village
2	0	11	25	34	33	15	0	120

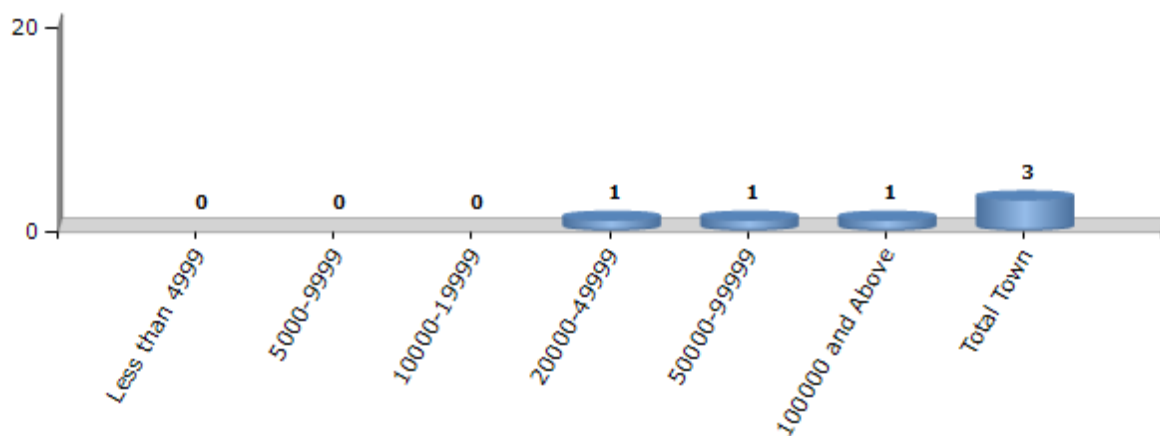
Number of Villages by Population Size - 2011



### Number of Towns by Population Size - 2011

Less than 4999	5000-9999	10000-19999	20000-49999	50000-99999	100000 and Above	Total Town
0	0	0	1	1	1	3

Number of Towns by Population Size - 2011



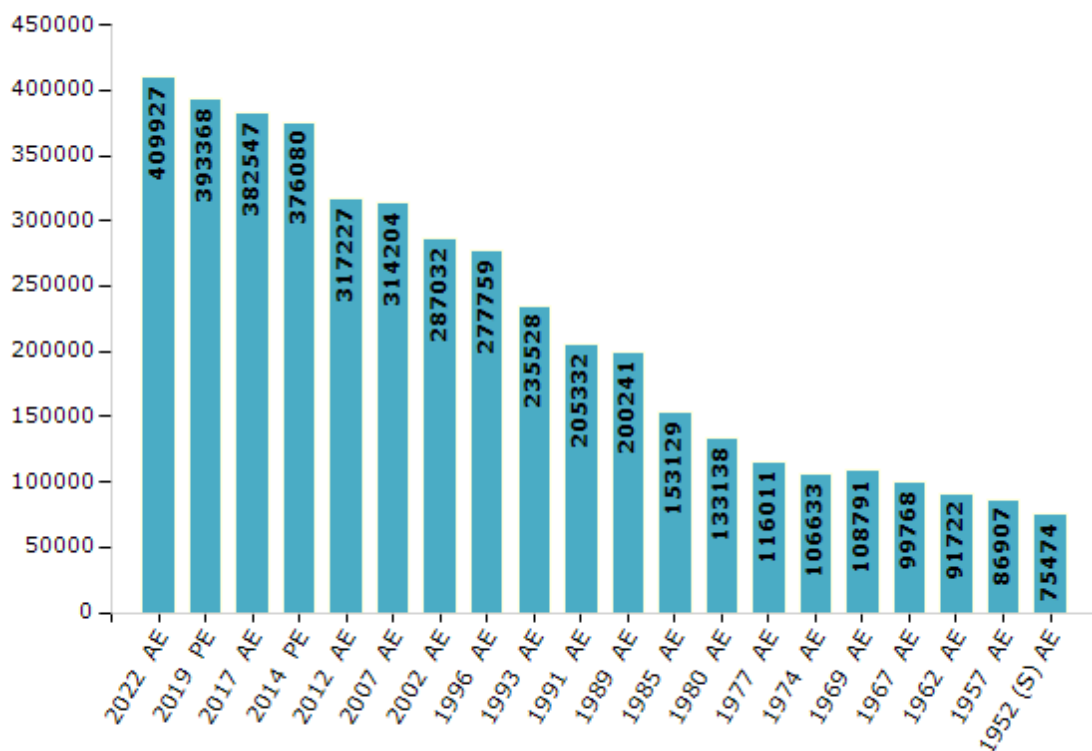
## Electoral Features

### Electors by Male & Female

Year	Male	Female	Others	Total
2022 AE	222867	187032	28	409927
2019 PE	215824	177523	21	393368
2017 AE	210852	171674	21	382547
2014 PE	207832	168224	24	376080
2012 AE	176633	140594	0	317227
2009 PE	-	-	-	-
2007 AE	172210	141994	-	314204
2004 PE	-	-	-	-
2002 AE	162504	124528	-	287032
1999 PE	-	-	-	-
1996 AE	152769	124990	-	277759
1993 AE	128395	107133	-	235528

Year	Male	Female	Others	Total
1991 AE	112933	92399	-	205332
1989 AE	111541	88700	-	200241
1985 AE	84422	68707	-	153129
1980 AE	73252	59886	-	133138
1977 AE	63815	52196	-	116011
1974 AE	58658	47975	-	106633
1969 AE	58085	50706	-	108791
1967 AE	-	-	-	99768
1962 AE	-	-	-	91722
1957 AE	-	-	-	86907
1952 (S) AE	-	-	-	75474

Number of Electors



Note : AE : Assembly Election, PE : Assembly Segment of Parliamentary Election, (S) : Unnao SC South

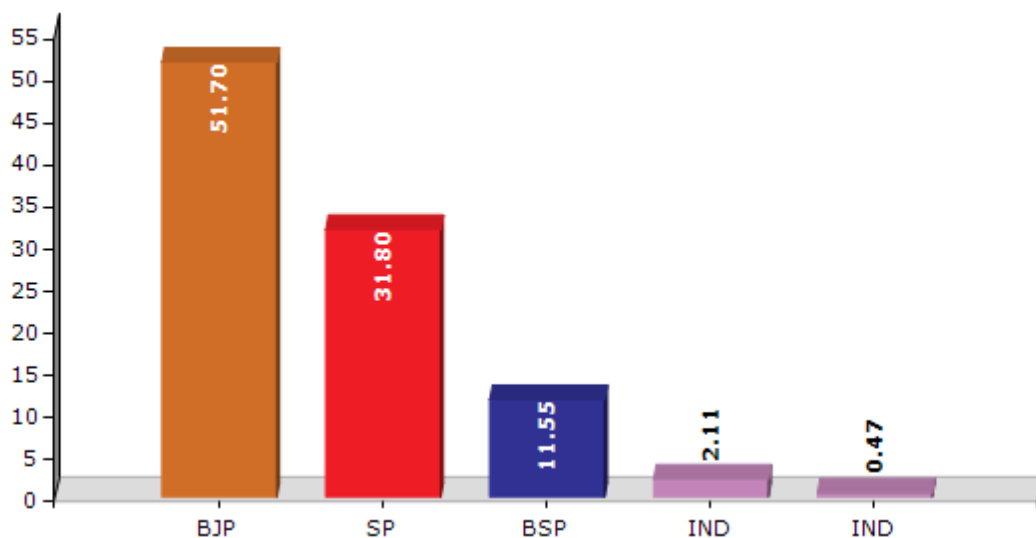


## Historical Summary Election Results

### Summary Result of Assembly Election - 2017

Candidate Name	Party	Votes	Votes %
Pankaj Gupta	BJP	119669	51.7
Manisha Deepak	SP	73597	31.8
Pankaj Tripathi	BSP	26739	11.55
Suresh Kumar Pal	IND	4888	2.11
Munnilal	IND	1082	0.47
Neeraj	RVLP	761	0.33
Ram Prasad	SHS	662	0.29
Bimlesh	IND	568	0.25
Mohammad Ahamad	IUML	411	0.18
Shyamal Singh	BSRD	326	0.14
Ashutosh	IND	314	0.14
Padma Devi	IND	308	0.13
Balkrishna	BSCP	289	0.12
	NOTA	1843	0.8

Votes Percentage of Top Parties - 2017



## Polling Station Level Election Results

### Number and Name of Polling Stations (PS) (2022)

Number of Polling Stations	Name of Polling Stations	Number of Polling Stations	Name of Polling Stations
1	Prathmik Vidyalaya Maraunda Suchit Room No-1	22	Prathmik Vidyalaya Fejpur Sedra Room No-1
2	Prathmik Vidyalaya Maraunda Suchit Room No-2	23	Prathmik Vidyalaya Fejpur Sedra Room No-2
3	Panchayat Ghar Maraunda Majhwara	24	Kanya Prathmik Vidyalaya Bulandpur
4	Samudaiek Bhawan Marunda Majhwara	25	Prathmik Vidyalaya Nai Imarat Kanjaura Room No-1
5	Prathmik Vidyalaya Bandan Purwa Mjra Katri Pariyar Room No-1	26	Prathmik Vidyalaya Nai Imarat Kanjaura Room No-2
6	Prathmik Vidyalaya Bandan Purwa Mjra Katri Pariyar Room No-2	27	Prathmik Vidyalaya Damgadi
7	Badri Prasad Madhmik Vidyalaya Pariyar Room No-1	28	Prathmik Vidyalaya Isuniya Room No-1
8	Badri Prasad Madhmik Vidyalaya Pariyar Room No-2	29	Prathmik Vidyalaya Isuniya Room No-2
9	Badri Prasad Madhmik Vidyalaya Pariyar Room No-3	30	Juniar High School Bandakhera Room No-1
10	Prathmik Vidyalaya Janki Kund Pariyar	31	Juniar High School Bandakhera Room No-2
11	Prathmik Vidyalaya Saidapur	32	Janta Shichh Niketan Raukarna Room No-1
12	Prathmik Vidyalaya Mominpur	33	Janta Shichh Niketan Raukarna Room No-2
13	Prathmik Vidyalaya Barhali	34	Kanya Juniar High School Raukarna
14	Prathmik Vidyalaya Pandit Khera Mjra Bhadewna Room No-1	35	Prathmik Vidyalaya Kalanderkhera Mjra Raukarna Room No-1
15	Prathmik Vidyalaya Pandit Khera Mjra Bhadewna Room No-2	36	Prathmik Vidyalaya Kalanderkhera Mjra Raukarna Room No-2
16	Prathmik Vidyalaya Bhadewna	37	Juniar High School Khatauli Mjra Raukarna
17	Prathmik Vidyalaya Gangadeen Khera Mjra Bhedwena	38	Prathmik Vidyalaya Parmani
18	Prathmik Vidyalaya Jagdishpur Room No-1	39	Prathmik Vidyalaya Nagwa
19	Prathmik Vidyalaya Jagdishpur Room No-2	40	Prathmik Vidyalaya Baunamau Room No-1
20	Juniar High School Aira Bhadiyar Room No-1	41	Prathmik Vidyalaya Baunamau Room No-2
21	Juniar High School Aira Bhadiyar Room No-2	42	Prathmik Vidyalaya Baunamau Room No-3

Contd....

## Polling Station Level Election Results

### Polling Station-wise Votes Secured by Overall Top Five Parties in Unnao Assembly in Assembly Election (AE) under Unnao Parliamentary Constituency in Uttar Pradesh (2022)

Number of Polling Station	Winner - Pankaj Gupta (BJP)	Runner-up - Abhinav Kumar (SP)	3rd - Devendra Singh (BSP)	4th - Tanmay Srivastava (RVLP)	5th - Asha Singh (INC)	NOTA	Other	Total Votes Secured
36	242	194	69	13	4	0	7	529
37	238	365	37	3	2	1	2	648
38	239	231	98	4	2	0	6	580
39	325	217	8	8	1	6	6	571
40	218	220	9	7	3	7	4	468
41	439	114	42	22	5	5	10	637
42	279	207	53	3	3	1	11	557
43	393	353	38	3	7	3	7	804
44	419	217	42	8	7	1	7	701
45	210	145	11	7	2	3	9	387
46	137	213	42	0	2	0	3	397
47	340	162	87	9	1	1	7	607
48	107	89	98	1	3	3	3	304
49	210	212	140	5	3	1	5	576
50	319	164	9	12	1	1	7	513
51	194	239	50	5	7	3	6	504
52	238	108	14	3	2	5	6	376
53	355	314	13	23	7	10	5	727
54	302	98	3	4	1	3	1	412
55	404	153	53	6	3	3	10	632
56	109	261	74	4	1	5	8	462
57	393	189	65	9	7	6	6	675
58	216	56	27	11	3	1	3	317
59	291	262	47	7	2	2	3	614
60	227	126	108	4	4	1	8	478
61	195	101	82	4	5	1	8	396
62	268	289	24	8	3	8	5	605
63	334	84	10	5	2	0	4	439
64	87	453	113	2	0	1	7	663
65	426	175	90	11	3	4	6	715
66	323	180	20	15	1	3	7	549
67	193	194	27	7	2	2	4	429
68	228	159	68	11	7	2	5	480
69	152	294	44	7	1	2	7	507
70	179	341	4	5	0	7	7	543

Contd....

## Polling Station Level Election Results

### Winner, Runner-up and 3rd Party Position & Winning Margin According to Polling Stations in Unnao Assembly in Assembly Election (AE) under Unnao Parliamentary Constituency in Uttar Pradesh (2022)

Polling Station Number	Winner Party	Winner Votes (%)	Runner-up Party	Runner-up Votes (%)	Winning Margin Votes (%)	Third Party	Third Party Votes (%)	Other Votes (%)
71	SP	420 (55.41)	BJP	300 (39.58)	120 (15.83)	BSP	14 (1.85)	24 (3.17)
72	BJP	272 (51.61)	SP	204 (38.71)	68 (12.9)	BSP	40 (7.59)	11 (2.09)
73	BJP	117 (46.43)	SP	93 (36.9)	24 (9.53)	BSP	31 (12.3)	11 (4.37)
74	BJP	374 (52.45)	SP	290 (40.67)	84 (11.78)	BSP	20 (2.81)	29 (4.07)
75	BJP	351 (50.94)	SP	284 (41.22)	67 (9.72)	BSP	28 (4.06)	26 (3.77)
76	SP	340 (49.06)	BJP	303 (43.72)	37 (5.34)	BSP	33 (4.76)	17 (2.45)
77	BJP	398 (56.06)	SP	274 (38.59)	124 (17.47)	BSP	15 (2.11)	23 (3.24)
78	SP	325 (40.17)	BJP	309 (38.2)	16 (1.97)	BSP	139 (17.18)	36 (4.45)
79	BJP	500 (73.21)	SP	147 (21.52)	353 (51.69)	BSP	9 (1.32)	27 (3.95)
80	BJP	310 (55.16)	SP	216 (38.43)	94 (16.73)	BSP	12 (2.14)	24 (4.27)
81	BJP	346 (50.36)	SP	304 (44.25)	42 (6.11)	RVLP	19 (2.77)	18 (2.62)
82	SP	273 (54.38)	BJP	211 (42.03)	62 (12.35)	RVLP	6 (1.2)	12 (2.39)
83	SP	329 (67.01)	BJP	149 (30.35)	180 (36.66)	RVLP	4 (0.81)	9 (1.83)
84	SP	260 (52.42)	BJP	148 (29.84)	112 (22.58)	BSP	70 (14.11)	18 (3.63)
85	BJP	299 (49.34)	SP	226 (37.29)	73 (12.05)	BSP	35 (5.78)	46 (7.59)
86	BJP	467 (60.49)	SP	249 (32.25)	218 (28.24)	BSP	36 (4.66)	20 (2.59)
87	BJP	384 (53.33)	SP	219 (30.42)	165 (22.91)	BSP	91 (12.64)	26 (3.61)
88	SP	306 (49.68)	BJP	277 (44.97)	29 (4.71)	BSP	21 (3.41)	12 (1.95)
89	BJP	453 (61.89)	SP	237 (32.38)	216 (29.51)	BSP	25 (3.42)	17 (2.32)
90	BJP	377 (62.11)	SP	160 (26.36)	217 (35.75)	BSP	57 (9.39)	13 (2.14)
91	BJP	380 (66.09)	SP	123 (21.39)	257 (44.7)	BSP	43 (7.48)	29 (5.04)
92	BJP	360 (60.81)	SP	203 (34.29)	157 (26.52)	BSP	20 (3.38)	9 (1.52)
93	BJP	207 (43.04)	SP	186 (38.67)	21 (4.37)	BSP	69 (14.35)	19 (3.95)
94	SP	258 (48.68)	BJP	228 (43.02)	30 (5.66)	BSP	25 (4.72)	19 (3.58)
95	BJP	293 (70.26)	SP	94 (22.54)	199 (47.72)	BSP	14 (3.36)	16 (3.84)
96	BJP	259 (50.59)	SP	197 (38.48)	62 (12.11)	BSP	35 (6.84)	21 (4.1)
97	BJP	258 (61.58)	SP	119 (28.4)	139 (33.18)	BSP	20 (4.77)	22 (5.25)
98	BJP	231 (57.18)	SP	108 (26.73)	123 (30.45)	BSP	46 (11.39)	19 (4.7)
99	BJP	294 (56.54)	SP	181 (34.81)	113 (21.73)	BSP	39 (7.5)	6 (1.15)
100	BJP	416 (67.97)	SP	161 (26.31)	255 (41.66)	BSP	13 (2.12)	22 (3.59)
101	BJP	320 (68.09)	SP	100 (21.28)	220 (46.81)	BSP	20 (4.26)	30 (6.38)
102	BJP	287 (45.92)	SP	217 (34.72)	70 (11.2)	BSP	106 (16.96)	15 (2.4)
103	SP	364 (54.49)	BJP	277 (41.47)	87 (13.02)	BSP	16 (2.4)	11 (1.65)
104	SP	358 (55.5)	BJP	144 (22.33)	214 (33.17)	BSP	126 (19.53)	17 (2.64)
105	BJP	443 (56.58)	SP	221 (28.22)	222 (28.36)	BSP	73 (9.32)	46 (5.87)

Contd....

## Socio-Economic Amenities - Rural

### Access to Education Facilities

Particulars	Number of Villages (% of Population)				
	Available	Not Available	If Not Available (Distance of Nearest Facility)		
			A	B	C
Govt. Primary School	110 (95)	10 (5)	7 (2)	0 (0)	0 (0)
Private Primary School	21 (22)	99 (78)	0 (0)	0 (0)	0 (0)
Govt. Middle School	72 (67)	48 (33)	22 (10)	9 (6)	0 (0)
Private Middle School	20 (21)	100 (79)	5 (2)	1 (1)	0 (0)
Govt. Secondary School	7 (11)	113 (89)	21 (11)	26 (21)	7 (9)
Private Secondary School	8 (15)	112 (85)	18 (10)	17 (10)	0 (0)
Govt. Senior Secondary School	6 (7)	114 (93)	21 (13)	26 (23)	13 (13)
Private Senior Secondary School	6 (13)	114 (87)	15 (8)	22 (14)	0 (0)
Govt. Arts and Science Degree College	4 (2)	116 (98)	16 (9)	32 (32)	42 (37)
Private Arts and Science Degree College	0 (0)	120 (100)	0 (0)	3 (2)	7 (4)
Govt. Engineering College	2 (2)	118 (98)	7 (2)	19 (17)	38 (27)
Private Engineering College	2 (3)	118 (97)	3 (1)	9 (9)	16 (15)
Govt. Medicine College	2 (3)	118 (97)	8 (4)	19 (15)	51 (37)
Private Medicine College	0 (0)	120 (100)	0 (0)	2 (3)	1 (1)
Govt. Management Institute	1 (0)	119 (100)	6 (2)	20 (19)	29 (21)
Private Management Institute	0 (0)	120 (100)	3 (1)	5 (3)	22 (15)
Govt. Polytechnic	4 (3)	116 (97)	7 (2)	26 (22)	65 (59)
Private Polytechnic	0 (0)	120 (100)	0 (0)	0 (0)	4 (1)
Govt. Vocational Training School/ITI	3 (2)	117 (98)	9 (4)	33 (31)	59 (50)
Private Vocational Training School/ITI	0 (0)	120 (100)	0 (0)	0 (0)	2 (1)
Govt. Non Formal Training Centre	10 (6)	110 (94)	6 (1)	18 (16)	33 (24)
Private Non Formal Training Centre	0 (0)	120 (100)	0 (0)	0 (0)	1 (0)
Govt. School For Disabled	3 (2)	117 (98)	7 (4)	19 (16)	47 (38)
Private School For Disabled	0 (0)	120 (100)	3 (2)	3 (2)	4 (4)
Government Others	4 (6)	116 (94)	0 (0)	1 (2)	0 (0)
Private Others	0 (0)	120 (100)	0 (0)	0 (0)	0 (0)

Note : Distance A : Less than 5 km; B : Between 5-10 km; C : 10+ km.; Source : Data Analysis is based on 2011 Census.

## DISCLAIMER

The Terms of Use and Disclaimer of Datanet India Private Limited (hereinafter referred to as "Datanet") for use of this analysis report of **Unnao Assembly Constituency (Unnao Vidhan Sabha)** :-

1. **Assembly Factbook™** is a Registered Trade Mark owned by Datanet.
2. All the maps are sketched and graphical representation only and have not been drawn to the scale and also not to represent the actual geographical area or boundary of the unit.
3. The data for the aforesaid analysis is based on authentic sources and has been culled from the various publications of Census, CSO and NSSO for district and block level data, various central and state government departments, Central & State Elections Commissions and the concerned Returning Officers' releases, Electoral Rolls, Election results and allied publications, internal assessment, surveys, estimates and analysis. Therefore, certain adjustment of data at micro level may have been done to arrive closer to the macro data.
4. Data have been provided on an "As Is" and "As AVAILABLE" basis
5. The colours shown in the maps or diagram and charts of a particular party, alliance or AC are indicative and do not represent them.
6. This publication which includes maps, sheets, graphs and data would be the property under copyright of Datanet only. The user may use these for its internal study, analysis and research purposes. It's public display, re-selling or any commercial uses by the user are not allowed.
7. Datanet has taken due care and caution in compilation and processing of data and allied information, but does not guarantee the accuracy, adequacy or completeness of any information/analysis and will be not responsible for any errors or omissions or for the results obtained from the use of such information/analysis.
8. All the contents for the publication have been culled from various authentic sources and Datanet reasonably believes such sources to be reliable, but does not make any representations, express or implied as to the accuracy or fitness of use of such information. The information or contents of the information/analysis do not constitute advice and should not be relied upon in making (or refraining from making) any decision. Any reliance placed upon the information provided by Datanet is the sole responsibility and strictly at the user's risk.
9. In no event will Datanet be liable for any damages (including, without limitation, damages for loss of business projects, or loss of profits) arising in contract, tort or otherwise from the use of or inability to use any of its contents, or from any action taken (or refrained from being taken) as a result of using the analysis or any of its contents. Datanet its directors, owners, editors, officials, employees, distributor and agents or any associate will not be liable for any errors in the information contained or any consequences arising from the use of the contents of the provided information/analysis.
10. If any provision of these terms and conditions is held invalid or illegal or unenforceable for any reason by any court of competent jurisdiction, such provision shall be severed and the remainder of provisions of the terms and conditions shall continue in full force and effect as if the Term of Use had been executed with the invalid, illegal or unenforceable provision eliminated.
11. If there are any discrepancies in the information provided, please bring it to attention of Datanet for suitable rectification measures.

**Buy Online This Complete Book At  
Datanet India eBooks Store**

[www.indiastatpublications.com](http://www.indiastatpublications.com)

or go directly at

[http://www.indiastatpublications.com/  
Assembly\\_factbook/Uttar Pradesh/Unnao/ Unnao](http://www.indiastatpublications.com/Assembly_factbook/Uttar%20Pradesh/Unnao/Unnao)



**i** indiastat**elections**

ISBN : 978-93-5905-231-1



9 789359 052311