



Uttar Pradesh

Assembly Factbook™

Varanasi Cantt. Assembly Constituency



Key Electoral Data of Varanasi Cantt.
Assembly Constituency (Vidhan Sabha)

Uttar Pradesh

Assembly Factbook™

Varanasi Cantt. Assembly Constituency



Varanasi Cantt. Vidhan Sabha

Editor & Director

Dr. R.K. Thukral

Research Editor

Dr. Shafeeq Rahman

**Compiled, Researched and Published by
Datanet India Pvt. Ltd.**

D-100, 1st Floor,

Okhla Industrial Area, Phase-I,

New Delhi- 110020.

Ph.: 91-11- 43580781-84

Email : support@indiastatpublications.com

Website : www.indiastatelections.com

Online Book Store :

www.indiastatpublications.com

Report No. : AFB/UP-390-0125

ISBN : 978-93-5822-092-6

First Edition : January, 2018

Eighth Updated Edition : January, 2025

Price : Rs.11500/-

US\$ 310

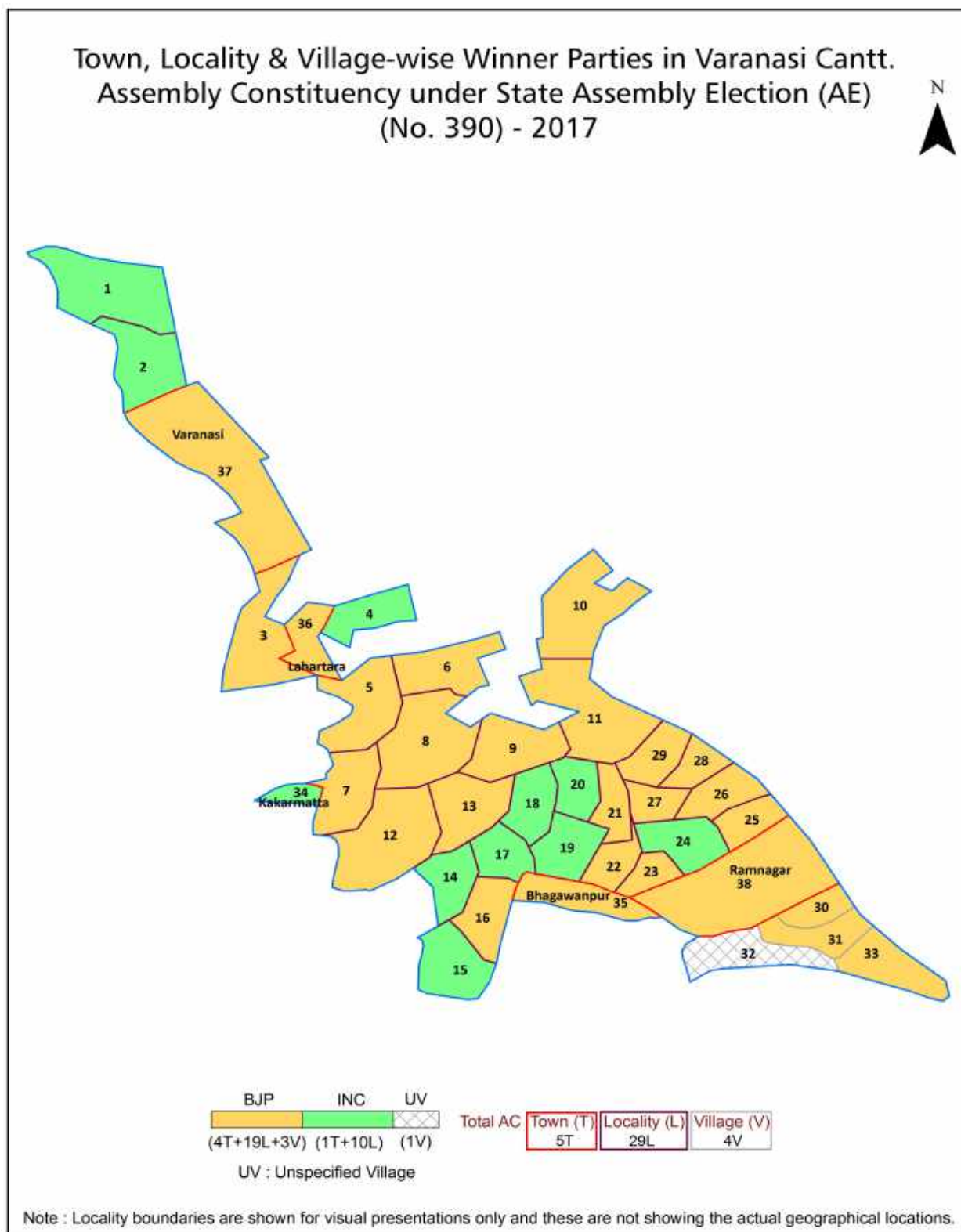
© Datanet India Pvt. Ltd.

All rights reserved. No part of this book may be reproduced, stored in a retrieval system or transmitted in any form or by any means, mechanical photocopying, photographing, scanning, recording or otherwise without the prior written permission of the publisher. Please refer to Disclaimer at page no. 318 for the use of this publication.

Printed in India

No.	Particulars	Page No.
	Introduction	
1	Assembly Constituency - (Vidhan Sabha) at a Glance Features of Assembly as per Delimitation Commission of India (2008)	1-2
	Location and Political Maps	
2	Location Map Boundaries of Assembly Constituency - (Vidhan Sabha) in District Boundaries of Assembly Constituency under Parliamentary Constituency - (Lok Sabha) Town, Locality & Village-wise Winner Parties- 2024, 2022, 2019, 2017, 2014, 2012 and 2009	3-11
	Administrative Setup (2011)	
3	District Sub-district Towns Villages Inhabited Villages Uninhabited Villages Village Panchayat Intermediate Panchayat	12-14
	Demographics (2011)	
4	Population Households Rural/Urban Population Towns and Villages by Population Size Sex Ratio (Total & 0-6 Years) Religious Population Social Population Literacy Rate	15-16
	Electoral Features	
5	Important Dates of Last Elections Held Electors by Gender Service Electors Voters Voters Turnout Polling Stations & Average Number of Electors per Polling Station Electors by Age Group Present Elected Representatives	17-22
	Historical Summary Election Results	
6	Vote Share of Major Parties Winning Margin (Number & Percentage) Polarity of Parties Summary Result of Assembly Segment of Parliamentary Election 2024, 2019, 2014, 2009, 2004 and 1999 Summary Result of Assembly Elections 2022, 2017, 2012, 2007, 2002, 1996, 1993, 1991, 1989, 1985, 1980, 1977, 1974, 1969 and 1967	23-49
	Polling Station Level Election Results	
7	Name and Number of Polling Station 2024, 2022, 2019, 2017, 2014, 2012 and 2009 Polling Station-wise Electors, Voters & Voters Turnout 2024, 2022, 2019, 2017, 2014, 2012 and 2009 Polling Station wise Elections Results 2024, 2022, 2019, 2017, 2014, 2012 and 2009	50-287
8	Panchayat and Local Bodies Election Results Panchayat Result 2015 Urban Local Bodies Result 2012	288-296
	Share of Assembly Constituency	
9	Share of Assembly Constituency - (Vidhan Sabha) in State, District and Parliamentary Constituency - (Lok Sabha)	297
	Socio-Economic Amenities (2011)	
10	Access to Administrative Units Agricultural, Manufacturing and Industrial Commodities Demographic Indicators Education Health & Manpower Drinking Water Supply Sanitation Entertainment and Recreations Infrastructure Power Food Allocation Distribution and Marketing of Agriculture Commodities Infrastructure Transport and Road Infrastructure Communication Banking and Financial Services Land Use Irrigation Source	299-313
11	Abbreviation & Sources	314-317
12	Disclaimer	318

Location & Political Map



Administrative Setup

List of Village Panchayat & Intermediate Panchayat (Block) Name - 2011

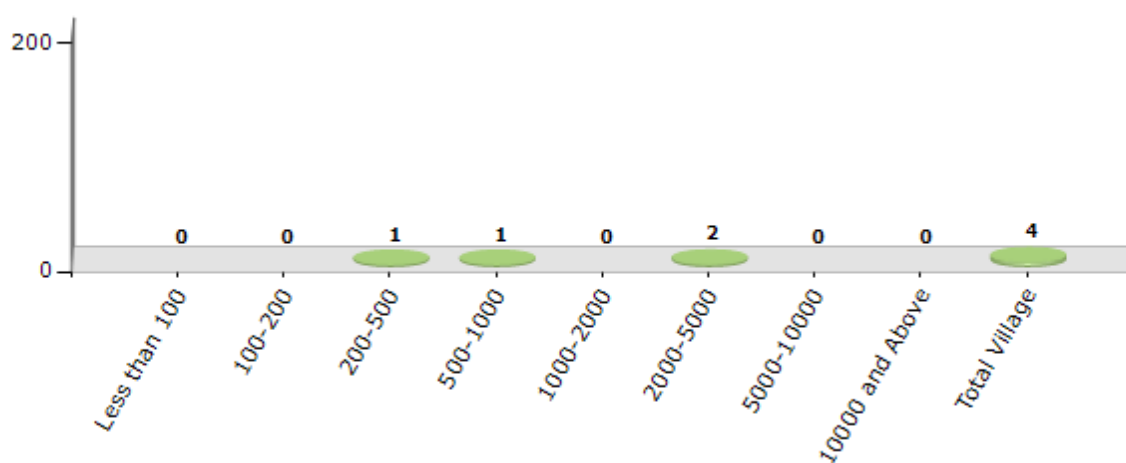
Village Name	Village Panchayat Name	Intermediate Panchayat Name
Bhitti	Meeta	Kashi Vidya Peeth
Salhupur	Ratanpur	Kashi Vidya Peeth
Sultanpur	Sultanpur	Kashi Vidya Peeth
Tengara	Ratanpur	Kashi Vidya Peeth

Demographics

Number of Villages by Population Size - 2011

Less than 100	100-200	200-500	500-1000	1000-2000	2000-5000	5000-10000	10000 and Above	Total Village
0	0	1	1	0	2	0	0	4

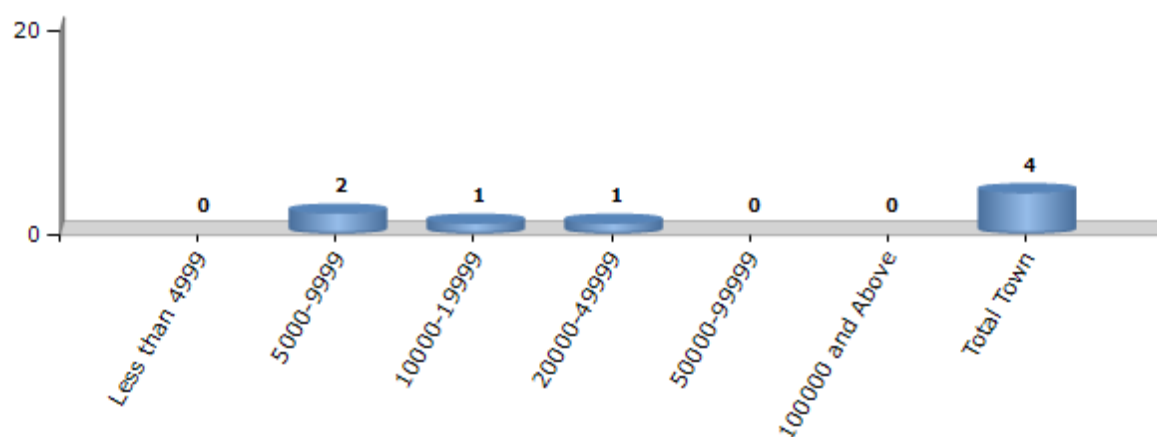
Number of Villages by Population Size - 2011



Number of Towns by Population Size - 2011

Less than 4999	5000-9999	10000-19999	20000-49999	50000-99999	100000 and Above	Total Town
0	2	1	1	0	0	4

Number of Towns by Population Size - 2011

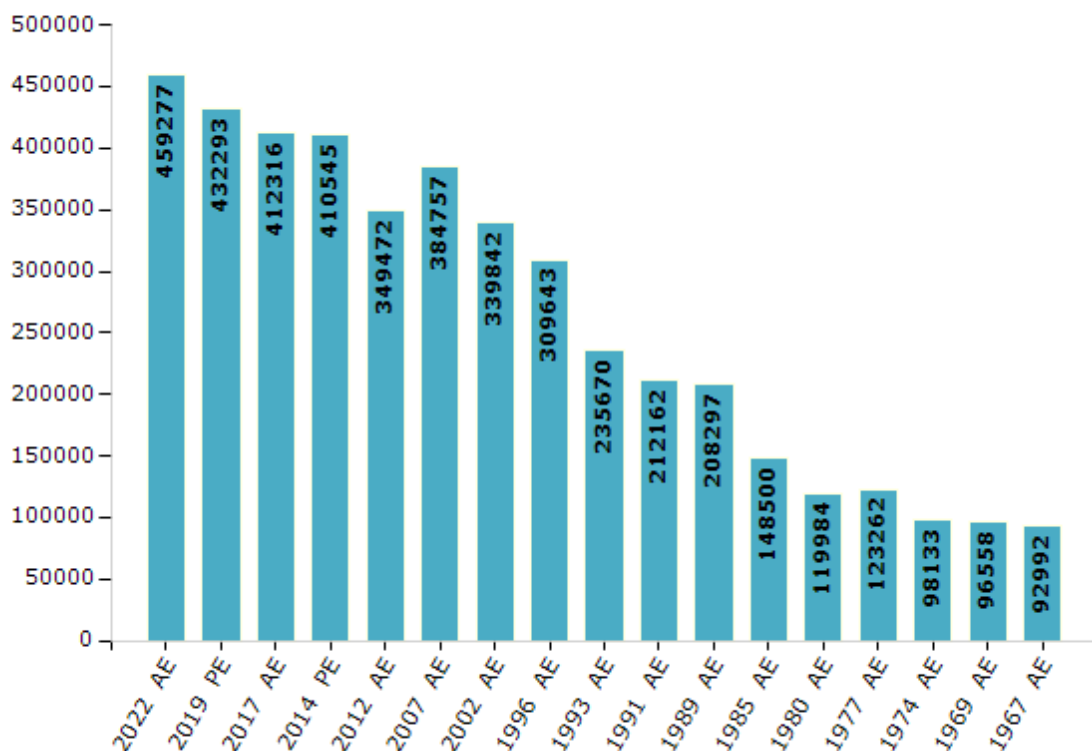


Electoral Features

Electors by Male & Female

Year	Male	Female	Others	Total	Year	Male	Female	Others	Total
2022 AE	251963	207278	36	459277	1991 AE	116723	95439	-	212162
2019 PE	239518	192747	28	432293	1989 AE	114603	93694	-	208297
2017 AE	229786	182511	19	412316	1985 AE	78402	70098	-	148500
2014 PE	229166	181360	19	410545	1980 AE	62984	57000	-	119984
2012 AE	194781	154674	17	349472	1977 AE	63622	59640	-	123262
2009 PE	-	-	-	-	1974 AE	49868	48265	-	98133
2007 AE	212818	171939	-	384757	1969 AE	55553	41005	-	96558
2004 PE	-	-	-	-	1967 AE	-	-	-	92992
2002 AE	189139	150703	-	339842	1962 AE	-	-	-	-
1999 PE	-	-	-	-	1957 AE	-	-	-	-
1996 AE	172434	137209	-	309643	1952 AE	-	-	-	-
1993 AE	122873	112797	-	235670					

Number of Electors



Note : AE : Assembly Election, PE : Assembly Segment of Parliamentary Election

Historical Summary Election Results

Summary Result of Assembly Election - 2017

Candidate Name	Party	Votes	Votes %
Saurabh Srivastava	BJP	132609	58.26
Anil Srivastava	INC	71283	31.32
Rijwan Ahmad	BSP	14118	6.2
Ajoy Mukherjee	CPI	1515	0.67
Dhurandhar Singh	IND	991	0.44
Ajay Kumar Singh	SAJPCS	765	0.34
Vinod Kumar Nishad &Quot;Guru&Quot;	NINSHAD	631	0.28
Mrityunjai Verma	NCP	601	0.26
Ram Prakash Ojha	IND	555	0.24
Ganesh Shankar Chaturvedi	IND	469	0.21
Bhuvaneshwar Dwivedi Urf Baba	IND	424	0.19
Chandan Urf Ram Renu Chandan Advocate	MADP	381	0.17
Sanjay Bajaj	NJAP	288	0.13
Shankar Prasad	RTSJP	279	0.12
Sunil Kumar Shukla	IND	263	0.12
Suraj	BHAKALP	254	0.11
Parvez Quadir Khan	IEMC	252	0.11
Panna Lal Yadav	IND	239	0.11
Satish Kumar	SSCP	216	0.09
Shatrughan	AACP	195	0.09
Sunil Kumar Maurya	IND	160	0.07
Muhammad Akram	IND	137	0.06
Mahesh Chandra Sharma	IND	111	0.05
Vijay Shankar Pandey	IND	106	0.05
	NOTA	758	0.33

Polling Station Level Election Results

Number and Name of Polling Stations (PS) (2022)

Number of Polling Stations	Name of Polling Stations	Number of Polling Stations	Name of Polling Stations
1	Abishek Vidyaytan C.15/345 Shivrath Prasad Aryaka Ba	22	Ramkrishan Vidhya Mandir Sidhagiribag R.No.2
2	Abishek Vidyaytan C.15/345 Shivrath Prasad Arya Ka B	23	Ramkrishan Vidhya Mandir Sidhagiribag R.No.3
3	Abishek Vidyaytan C.15/345 Shivrath Prasad Arya Ka B	24	Ramkrishan Vidhya Mandir Sidhagiribag R.No.4
4	Abishek Vidyaytan C.15/345 Shivrath Prasad Arya Ka B	25	Ramkrishan Vidhya Mandir Sidhagiribag R.No.5
5	Abishek Vidyaytan C.15/345 Shivrath Prasad Arya Ka B	26	Mukul Ranyan D 52/32 Siddhagiri Bagh R.No. 1
6	Sar Saiyad School Lallapura R.No.- 1	27	Mukul Ranyan D 52/32 Siddhagiri Bagh R.No. 2
7	Sar Saiyad School Lallapura R.No.- 2	28	Mukul Ranyan D 52/32 Siddhagiri Bagh R.No. 3
8	Sar Saiyad School Lallapura R.No.- 3	29	Karyalay Sichai Vibhag Colony Chhittupur R.No.1
9	Sar Saiyad School Lallapura R.No.- 4	30	Karyalay Sichai Vibhag Colony Chhittupur R.No.2
10	Kanya Prathmik Vidyalay Nagar Nigam Maulwi Bag S	31	Karyalay Sichai Vibhag Colony Chhittupur R.No.3
11	Kanya Prathmik Vidyalay Nagar Nigam Maulwi Bag S	32	Karyalay Sichai Vibhag Colony Chhittupur R.No.4
12	Kanya Prathmik Vidyalay Nagar Nigam Maulwi Bag S	33	Karyalay Sichai Vibhag Colony Chhittupur R.No.5
13	Markaji Madarsa Ansarul Uloom Kajipura R.No.1	34	Karyalay Sichai Vibhag Colony Chhittupur R.No.6
14	Markaji Madarsa Ansarul Uloom Kajipura R.No.2	35	Karyalay Sichai Vibhag Colony Chhittupur R.No.7
15	Markaji Madarsa Ansarul Uloom Kajipura R.No.3	36	Purv Railway Junior High School Chhittupur R.No.1
16	Markaji Madarsa Ansarul Uloom Kajipura R.No.4	37	Purv Railway Junior High School Chhittupur R.No.2
17	Sindhi Panchayat Bhawan Amar Nagar Colony R.No.1	38	Purv Railway Junior High School Chhittupur R.No.3
18	Sindhi Panchayat Bhawan Amar Nagar Colony R.No.2	39	Purv Railway Junior High School Chhittupur R.No.4
19	Markaji Madarsa Ansarul Uloom Kajipura R.No.7	40	Purv Railway Junior High School Chhittupur R.No.5
20	Markaji Madarsa Ansarul Uloom Kajipura R.No.8	41	Varanasi Town School Railway Medical Colony Chan
21	Ramkrishan Vidhya Mandir Sidhagiribag R.No.1	42	Varanasi Town School Railway Medical Colony Chan

Contd....

Polling Station Level Election Results

Polling Station-wise Votes Secured by Overall Top Five Parties in Varanasi Cantt. Assembly in Assembly Election (AE) under Varanasi Parliamentary Constituency in Uttar Pradesh (2022)

Number of Polling Station	Winner - Saurabh Srivastava (BJP)	Runner-up - Pooja Yadav (SP)	3rd - Rajesh Kumar Mishra (INC)	4th - Kaoshik Kumar Pandey (BSP)	5th - Rakesh Pandey (AAP)	NOTA	Other	Total Votes Secured
36	344	101	13	40	3	2	21	524
37	328	133	21	18	1	0	11	512
38	367	101	26	24	5	2	13	538
39	412	88	25	9	2	5	11	552
40	425	146	18	9	4	2	10	614
41	328	132	18	31	2	2	20	533
42	284	97	22	20	3	4	2	432
43	281	74	17	3	1	1	0	377
44	223	53	8	14	1	2	2	303
45	NV	NV	NV	NV	NV	NV	NV	NV
46	77	61	16	5	2	0	1	162
47	435	57	30	1	4	3	0	530
48	323	37	31	2	4	2	2	401
49	536	47	23	2	0	4	0	612
50	537	40	28	6	2	4	0	617
51	409	59	15	24	1	3	2	513
52	455	61	16	5	0	1	4	542
53	492	53	22	45	5	5	6	628
54	435	108	39	3	1	4	4	594
55	440	80	21	23	1	2	2	569
56	449	77	24	12	2	4	4	572
57	378	50	24	5	3	0	6	466
58	335	42	13	4	0	5	7	406
59	352	52	15	6	1	4	2	432
60	239	25	31	24	1	1	1	322
61	317	33	23	62	4	6	4	449
62	357	125	60	11	3	7	0	563
63	478	58	35	3	1	4	3	582
64	505	80	33	30	5	6	1	660
65	379	48	24	5	3	3	3	465
66	421	64	32	6	0	4	5	532
67	365	95	26	14	4	11	2	517
68	443	75	35	23	3	4	7	590
69	420	48	13	11	2	4	2	500
70	339	48	26	13	0	4	1	431

Contd....

Polling Station Level Election Results

Winner, Runner-up and 3rd Party Position & Winning Margin According to Polling Stations in Varanasi Cantt. Assembly in Assembly Election (AE) under Varanasi Parliamentary Constituency in Uttar Pradesh (2022)

Polling Station Number	Winner Party	Winner Votes (%)	Runner-up Party	Runner-up Votes (%)	Winning Margin Votes (%)	Third Party	Third Party Votes (%)	Other Votes (%)
71	BJP	327 (59.89)	BSP	107 (19.6)	220 (40.29)	SP	70 (12.82)	42 (7.69)
72	BJP	419 (69.83)	SP	87 (14.5)	332 (55.33)	BSP	43 (7.17)	51 (8.5)
73	BJP	240 (54.05)	SP	94 (21.17)	146 (32.88)	BSP	90 (20.27)	20 (4.5)
74	BJP	268 (55.14)	SP	124 (25.51)	144 (29.63)	BSP	45 (9.26)	49 (10.08)
75	BJP	267 (65.6)	SP	65 (15.97)	202 (49.63)	BSP	43 (10.57)	32 (7.86)
76	BJP	357 (69.46)	SP	71 (13.81)	286 (55.65)	BSP	43 (8.37)	43 (8.37)
77	BJP	422 (82.75)	SP	41 (8.04)	381 (74.71)	INC	23 (4.51)	24 (4.71)
78	BJP	281 (69.73)	SP	70 (17.37)	211 (52.36)	INC	28 (6.95)	24 (5.96)
78A	BJP	215 (64.56)	SP	94 (28.23)	121 (36.33)	INC	12 (3.6)	12 (3.6)
79	BJP	426 (76.9)	SP	73 (13.18)	353 (63.72)	INC	24 (4.33)	31 (5.6)
80	BJP	259 (73.58)	SP	37 (10.51)	222 (63.07)	BSP	32 (9.09)	24 (6.82)
80A	BJP	218 (78.99)	SP	32 (11.59)	186 (67.4)	INC	15 (5.43)	11 (3.99)
81	BJP	475 (76.61)	SP	90 (14.52)	385 (62.09)	INC	27 (4.35)	28 (4.52)
82	BJP	506 (84.19)	INC	42 (6.99)	464 (77.2)	SP	34 (5.66)	19 (3.16)
83	BJP	386 (79.92)	SP	46 (9.52)	340 (70.4)	INC	33 (6.83)	18 (3.73)
84	BJP	566 (84.73)	SP	54 (8.08)	512 (76.65)	INC	41 (6.14)	7 (1.05)
85	BJP	368 (75.26)	INC	53 (10.84)	315 (64.42)	SP	47 (9.61)	21 (4.29)
86	BJP	368 (73.75)	BSP	50 (10.02)	318 (63.73)	INC	43 (8.62)	38 (7.62)
87	BJP	387 (78.02)	SP	48 (9.68)	339 (68.34)	INC	42 (8.47)	19 (3.83)
88	BJP	349 (69.8)	SP	56 (11.2)	293 (58.6)	INC	52 (10.4)	43 (8.6)
89	BJP	487 (73.12)	SP	116 (17.42)	371 (55.7)	INC	37 (5.56)	26 (3.9)
90	BJP	433 (72.53)	SP	62 (10.39)	371 (62.14)	INC	57 (9.55)	45 (7.54)
91	BJP	300 (75.76)	SP	53 (13.38)	247 (62.38)	INC	26 (6.57)	17 (4.29)
92	BJP	438 (75)	SP	98 (16.78)	340 (58.22)	INC	30 (5.14)	18 (3.08)
93	BJP	427 (72.25)	SP	71 (12.01)	356 (60.24)	INC	37 (6.26)	56 (9.48)
94	BJP	515 (81.88)	SP	70 (11.13)	445 (70.75)	INC	25 (3.97)	19 (3.02)
95	BJP	484 (80.67)	SP	75 (12.5)	409 (68.17)	INC	31 (5.17)	10 (1.67)
96	BJP	475 (85.59)	SP	34 (6.13)	441 (79.46)	INC	26 (4.68)	20 (3.6)
97	BJP	420 (79.55)	SP	71 (13.45)	349 (66.1)	INC	24 (4.55)	13 (2.46)
98	BJP	440 (77.6)	SP	84 (14.81)	356 (62.79)	INC	22 (3.88)	21 (3.7)
99	BJP	449 (81.19)	SP	62 (11.21)	387 (69.98)	INC	29 (5.24)	13 (2.35)
100	BJP	605 (81.98)	SP	64 (8.67)	541 (73.31)	INC	39 (5.28)	30 (4.07)
101	BJP	501 (80.94)	SP	71 (11.47)	430 (69.47)	INC	34 (5.49)	13 (2.1)
102	BJP	540 (82.07)	SP	56 (8.51)	484 (73.56)	INC	50 (7.6)	12 (1.82)
103	BJP	500 (76.92)	SP	58 (8.92)	442 (68)	BSP	52 (8)	40 (6.15)

Contd....

Socio-Economic Amenities - Rural

Access to Education Facilities

Particulars	Number of Villages (% of Population)				
	Available	Not Available	If Not Available (Distance of Nearest Facility)		
			A	B	C
Govt. Primary School	2 (85)	2 (15)	1 (10)	0 (0)	0 (0)
Private Primary School	1 (49)	3 (51)	0 (0)	0 (0)	0 (0)
Govt. Middle School	0 (0)	4 (100)	1 (10)	0 (0)	0 (0)
Private Middle School	1 (49)	3 (51)	0 (0)	0 (0)	0 (0)
Govt. Secondary School	0 (0)	4 (100)	0 (0)	0 (0)	0 (0)
Private Secondary School	1 (49)	3 (51)	2 (47)	0 (0)	0 (0)
Govt. Senior Secondary School	0 (0)	4 (100)	1 (37)	0 (0)	0 (0)
Private Senior Secondary School	1 (49)	3 (51)	1 (10)	0 (0)	0 (0)
Govt. Arts and Science Degree College	0 (0)	4 (100)	0 (0)	0 (0)	1 (37)
Private Arts and Science Degree College	0 (0)	4 (100)	0 (0)	0 (0)	0 (0)
Govt. Engineering College	0 (0)	4 (100)	0 (0)	0 (0)	0 (0)
Private Engineering College	0 (0)	4 (100)	0 (0)	0 (0)	0 (0)
Govt. Medicine College	0 (0)	4 (100)	0 (0)	0 (0)	0 (0)
Private Medicine College	0 (0)	4 (100)	0 (0)	0 (0)	0 (0)
Govt. Management Institute	0 (0)	4 (100)	0 (0)	2 (59)	0 (0)
Private Management Institute	0 (0)	4 (100)	0 (0)	0 (0)	0 (0)
Govt. Polytechnic	0 (0)	4 (100)	0 (0)	1 (10)	0 (0)
Private Polytechnic	0 (0)	4 (100)	0 (0)	0 (0)	0 (0)
Govt. Vocational Training School/ITI	0 (0)	4 (100)	0 (0)	0 (0)	1 (10)
Private Vocational Training School/ITI	0 (0)	4 (100)	0 (0)	0 (0)	0 (0)
Govt. Non Formal Training Centre	1 (49)	3 (51)	0 (0)	0 (0)	0 (0)
Private Non Formal Training Centre	0 (0)	4 (100)	0 (0)	0 (0)	0 (0)
Govt. School For Disabled	0 (0)	4 (100)	0 (0)	0 (0)	0 (0)
Private School For Disabled	0 (0)	4 (100)	0 (0)	0 (0)	0 (0)
Government Others	0 (0)	4 (100)	1 (10)	0 (0)	0 (0)
Private Others	0 (0)	4 (100)	0 (0)	0 (0)	0 (0)

Note : Distance A : Less than 5 km; B : Between 5-10 km; C : 10+ km.; Source : Data Analysis is based on 2011 Census.

DISCLAIMER

The Terms of Use and Disclaimer of Datanet India Private Limited (hereinafter referred to as "Datanet") for use of this analysis report of **Varanasi Cantt. Assembly Constituency (Varanasi Cantt. Vidhan Sabha)** :-

1. **Assembly Factbook™** is a Registered Trade Mark owned by Datanet.
2. All the maps are sketched and graphical representation only and have not been drawn to the scale and also not to represent the actual geographical area or boundary of the unit.
3. The data for the aforesaid analysis is based on authentic sources and has been culled from the various publications of Census, CSO and NSSO for district and block level data, various central and state government departments, Central & State Elections Commissions and the concerned Returning Officers' releases, Electoral Rolls, Election results and allied publications, internal assessment, surveys, estimates and analysis. Therefore, certain adjustment of data at micro level may have been done to arrive closer to the macro data.
4. Data have been provided on an "As Is" and "As AVAILABLE" basis
5. The colours shown in the maps or diagram and charts of a particular party, alliance or AC are indicative and do not represent them.
6. This publication which includes maps, sheets, graphs and data would be the property under copyright of Datanet only. The user may use these for its internal study, analysis and research purposes. It's public display, re-selling or any commercial uses by the user are not allowed.
7. Datanet has taken due care and caution in compilation and processing of data and allied information, but does not guarantee the accuracy, adequacy or completeness of any information/analysis and will be not responsible for any errors or omissions or for the results obtained from the use of such information/analysis.
8. All the contents for the publication have been culled from various authentic sources and Datanet reasonably believes such sources to be reliable, but does not make any representations, express or implied as to the accuracy or fitness of use of such information. The information or contents of the information/analysis do not constitute advice and should not be relied upon in making (or refraining from making) any decision. Any reliance placed upon the information provided by Datanet is the sole responsibility and strictly at the user's risk.
9. In no event will Datanet be liable for any damages (including, without limitation, damages for loss of business projects, or loss of profits) arising in contract, tort or otherwise from the use of or inability to use any of its contents, or from any action taken (or refrained from being taken) as a result of using the analysis or any of its contents. Datanet its directors, owners, editors, officials, employees, distributor and agents or any associate will not be liable for any errors in the information contained or any consequences arising from the use of the contents of the provided information/analysis.
10. If any provision of these terms and conditions is held invalid or illegal or unenforceable for any reason by any court of competent jurisdiction, such provision shall be severed and the remainder of provisions of the terms and conditions shall continue in full force and effect as if the Term of Use had been executed with the invalid, illegal or unenforceable provision eliminated.
11. If there are any discrepancies in the information provided, please bring it to attention of Datanet for suitable rectification measures.

Buy Online This Complete Book At
Datanet India eBooks Store

www.indiastatpublications.com

or go directly at

[http://www.indiastatpublications.com/
Assembly_factbook/Uttar Pradesh/Varanasi/ Varanasi_Cantt.](http://www.indiastatpublications.com/Assembly_factbook/Uttar%20Pradesh/Varanasi/Varanasi_Cantt.)

 **indiastat**elections

ISBN : 978-93-5822-092-6



9 789358 220926