



Uttarakhand

Assembly Factbook™

Dehradun Cantt Assembly Constituency



Key Electoral Data of Dehradun Cantt
Assembly Constituency (Vidhan Sabha)

Uttarakhand

Assembly Factbook™

Dehradun Cantt Assembly Constituency



Dehradun Cantt Vidhan Sabha

Editor & Director

Dr. R.K. Thukral

Research Editor

Dr. Shafeeq Rahman

**Compiled, Researched and Published by
Datanet India Pvt. Ltd.**

D-100, 1st Floor,

Okhla Industrial Area, Phase-I,

New Delhi- 110020.

Ph.: 91-11- 43580781-84

Email : support@indiastatpublications.com

Website : www.indiastatelections.com

Online Book Store :

www.indiastatpublications.com

Report No. : AFB/UK-021-0125

ISBN : 978-93-5802-679-5

First Edition : January, 2018

Eighth Updated Edition : January, 2025

Price : Rs.11500/-

US\$ 310

© Datanet India Pvt. Ltd.

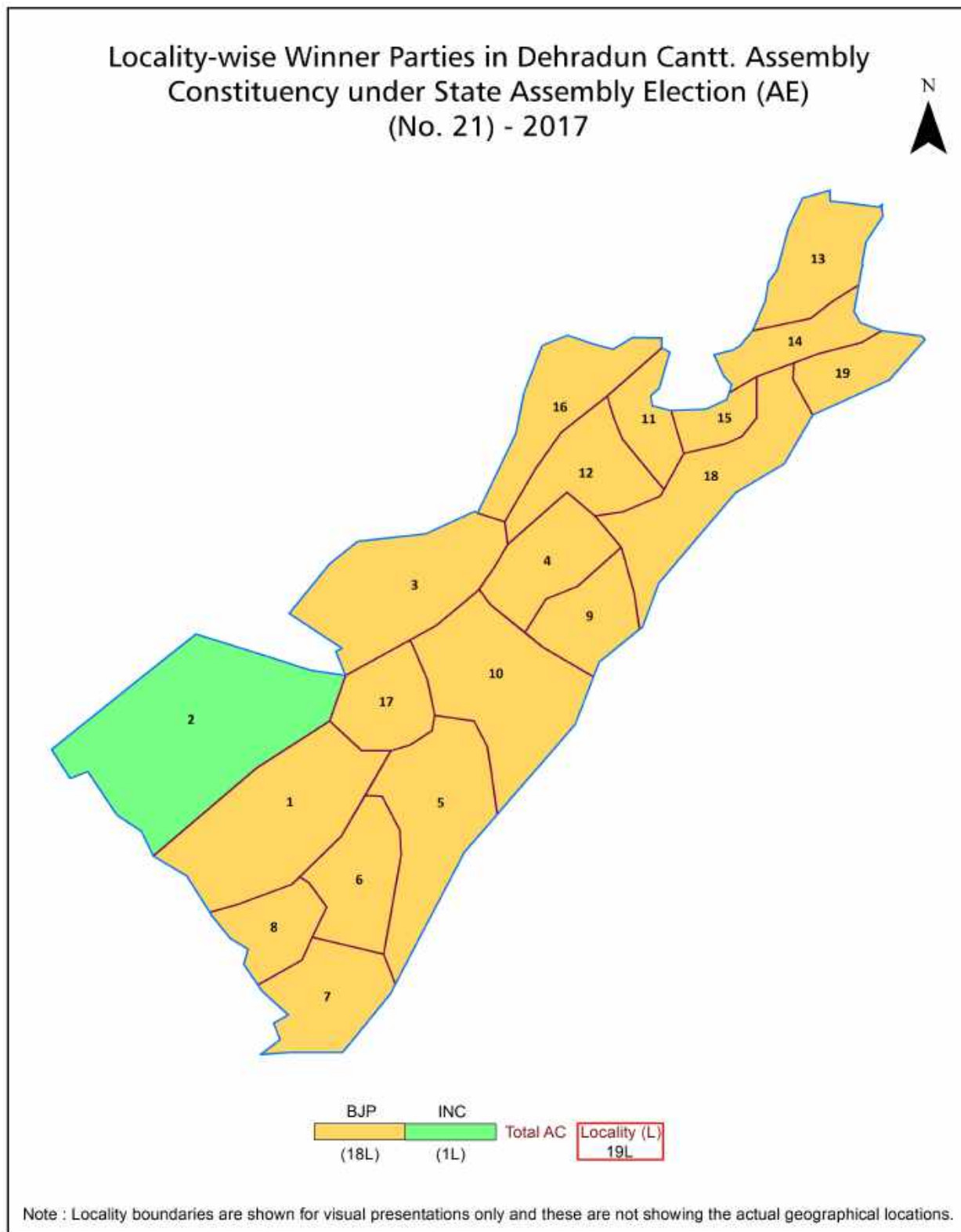
All rights reserved. No part of this book may be reproduced, stored in a retrieval system or transmitted in any form or by any means, mechanical photocopying, photographing, scanning, recording or otherwise without the prior written permission of the publisher. Please refer to Disclaimer at page no. 129 for the use of this publication.

Printed in India

Contents

No.	Particulars	Page No.
	Introduction	
1	Assembly Constituency - (Vidhan Sabha) at a Glance Features of Assembly as per Delimitation Commission of India (2008)	1-2
	Location and Political Maps	
2	Location Map Boundaries of Assembly Constituency - (Vidhan Sabha) in District Boundaries of Assembly Constituency under Parliamentary Constituency - (Lok Sabha) Locality-wise Winner Parties- 2024, 2022, 2019, 2017, 2014, 2012 and 2009	3-11
	Administrative Setup (2011)	
3	District Sub-district Towns Villages Inhabited Villages Uninhabited Villages Village Panchayat Intermediate Panchayat	12
	Demographics (2011)	
4	Population Households Rural/Urban Population Sex Ratio (Total & 0-6 Years) Religious Population Social Population Literacy Rate	13
	Electoral Features	
5	Important Dates of Last Elections Held Electors by Gender Service Electors Voters Voters Turnout Polling Stations & Average Number of Electors per Polling Station Electors by Age Group Present Elected Representatives	14-19
	Historical Summary Election Results	
6	Vote Share of Major Parties Winning Margin (Number & Percentage) Polarity of Parties Summary Result of Assembly Segment of Parliamentary Election 2024, 2019, 2014, 2009, 2004 and 1999 Summary Result of Assembly Elections 2022, 2017, 2012, 2007 and 2002	20-32
	Polling Station Level Election Results	
7	Name and Number of Polling Station 2024, 2022, 2019, 2017, 2014, 2012 and 2009 Polling Station-wise Electors, Voters & Voters Turnout 2024, 2022, 2019, 2017, 2014, 2012 and 2009 Polling Station wise Elections Results 2024, 2022, 2019, 2017, 2014, 2012 and 2009	33-122
8	Panchayat and Local Bodies Election Results Urban Local Bodies Result 2013	123-125
	Share of Assembly Constituency	
9	Share of Assembly Constituency - (Vidhan Sabha) in State, District and Parliamentary Constituency - (Lok Sabha)	126
10	Abbreviation & Sources	127-128
11	Disclaimer	129

Location & Political Map

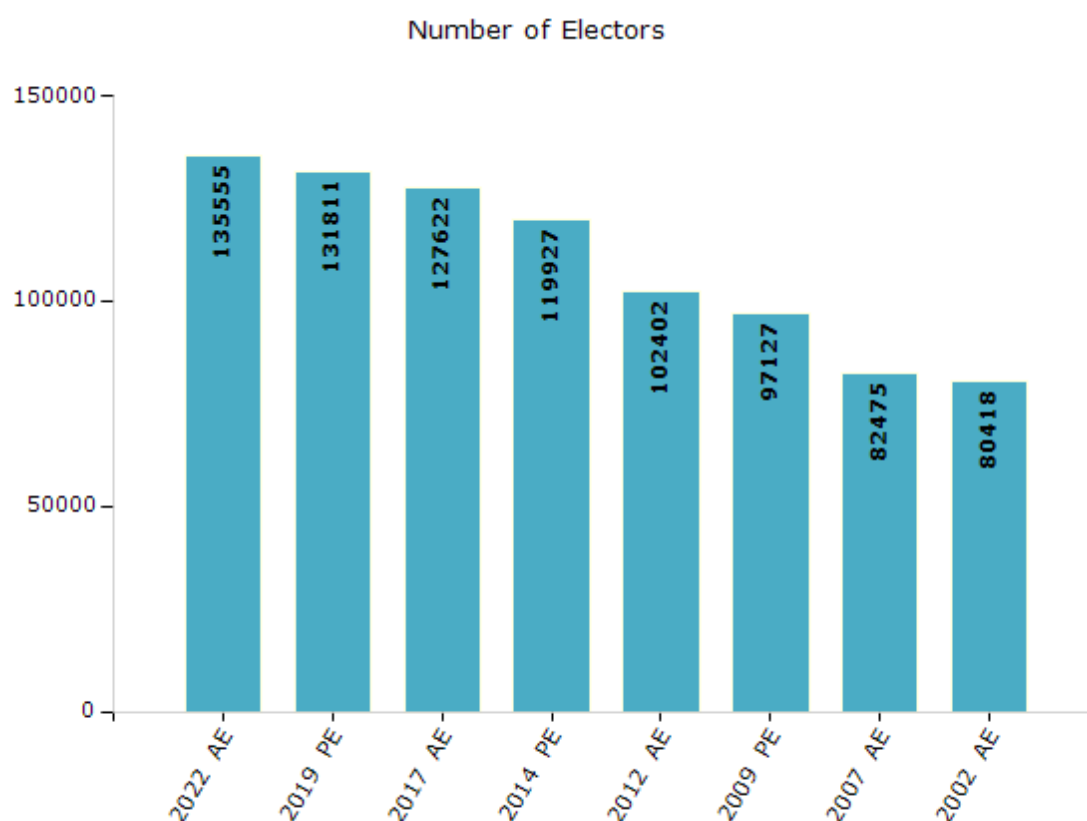


Electoral Features

Electors by Male & Female

Year	Male	Female	Others	Total
2022 AE	71382	64169	4	135555
2019 PE	70414	61396	1	131811
2017 AE	68325	59295	2	127622
2014 PE	64273	55654	0	119927
2012 AE	54307	48095	0	102402

Year	Male	Female	Others	Total
2009 PE	51411	45716	-	97127
2007 AE	42757	39718	-	82475
2004 PE	-	-	-	-
2002 AE	44254	36164	-	80418

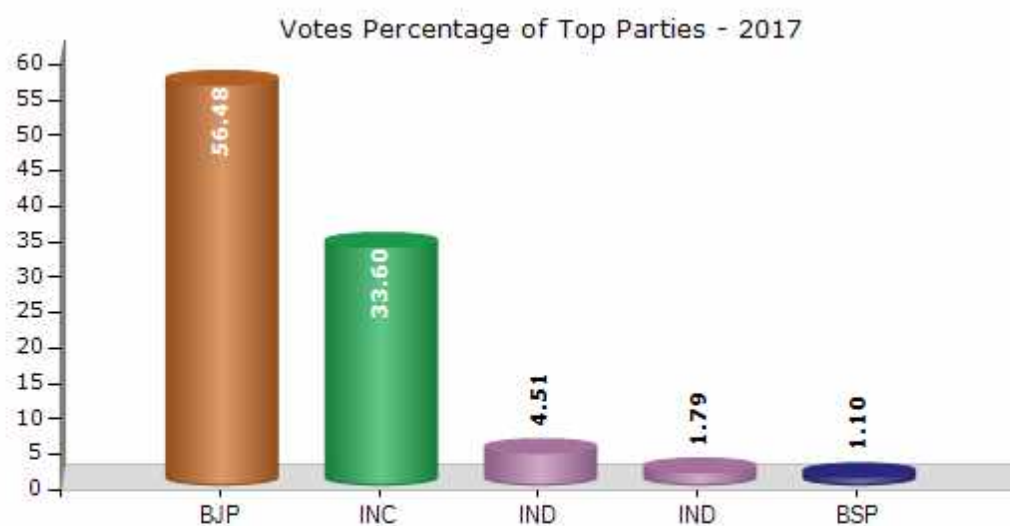


Note : AE : Assembly Election, PE : Assembly Segment of Parliamentary Election

Historical Summary Election Results

Summary Result of Assembly Election - 2017

Candidate Name	Party	Votes	Votes %
Shri Harbans Kapoor	BJP	41142	56.48
Shri Suryakant Dhasmana	INC	24472	33.6
Shri Anoop Nautiyal	IND	3285	4.51
Shri Naveen Bisht	IND	1303	1.79
Shri Devendra Kumar	BSP	802	1.1
Kunwar Japendra Singh Uttarakhandi	RLD	325	0.45
Shri Laxman Singh Negi (Anil Negi)	NCP	283	0.39
Shri Kapil Bhatia	IND	159	0.22
Shri Sanjay Goyal	IND	149	0.2
Dr. R.K. Pathak	SP	110	0.15
Shri Sribilash	UKKD	103	0.14
Shri Arun Khanna	IND	64	0.09
	NOTA	641	0.88



Polling Station Level Election Results

Number and Name of Polling Stations (PS) (2022)

Number of Polling Stations	Name of Polling Stations	Number of Polling Stations	Name of Polling Stations
1	Kanwali R.No. 1	22	Kanwali Right Part R.No. 2
2	Kanwali R.No. 2	23	Kanwali Right Part R.No. 3
3	Kanwali R.No. 3	24	Kanwali Right Part R.No. 4
4	Kanwali R.No. 4	25	Kanwali Right Part R.No. 3
5	Kanwali R.No. 3	26	Kanwali Left Part R.No. 1
6	Kanwali R.No.1	27	Kanwali Right Part R.No. 5
7	Kanwali R.N. 2	28	New Patel Nagar
8	Kanwali R.No. 4	29	Kanwali R.No. 1
9	Balliwala Chowk R.No. 1	30	Kanwali R.No. 2
10	Balliwala Chowk R.No. 2	31	KANWLI
11	Niranjanpur Macchi Talab	32	Mohit Vihar R. No. 1
12	Niranjanpur Macchi Talab	33	Mohit Vihar R.No. 2
13	Niranjanpur Macchi Talab	34	Mohit Vihar Niranjanpur R.N. 3
14	Haripur Kanwali	35	Mohit Vihar Niranjanpur R.No. 4
15	Kanwali R.No.1	36	Vasant Vihar Phase 1 R.No. 1
16	Kanwali R.No. 2	37	Vasant Vihar Phase 1 R.No. 2
17	Kanwali R.No. 3	38	Vasant Vihar Phase 1 R.No. 3
18	Kanwali R No 4	39	Vasant Vihar Phase 1 R.No. 4
19	Shastri Nagar Kanwali R.No. 1	40	Vasant Vihar Phase 2 R.No. 2
20	Shastri Nagar Kanwali R No 2	41	Vasant Vihar Phase 2 R.No. 3
21	Kanwali Right Part R.No. 1	42	Basant Vihar R No 5

Contd....

Polling Station Level Election Results

Polling Station-wise Votes Secured by Overall Top Five Parties in Dehradun Cantt. Assembly in Assembly Election (AE) under Tehri Garhwal Parliamentary Constituency in Uttarakhand (2022)

No. of Polling Station	Winner - Savita Kapoor (BJP)	Runner-up - Suryakant Dhasmana (INC)	3rd - Ravinder Singh Anand (AAP)	4th - Dinesh Rawat (IND)	5th - Anirudh Kala (UKKD)	NOTA	Other	Total Votes Secured
63	299	213	38	2	5	4	18	579
64	275	129	21	4	2	2	4	437
65	374	143	38	5	0	7	5	572
66	411	233	41	5	2	4	17	713
67	243	187	19	3	2	1	8	463
68	223	137	15	2	1	1	10	389
69	358	151	19	0	3	3	15	549
70	152	461	7	1	2	1	18	642
71	344	169	16	10	3	2	10	554
72	264	159	3	1	2	1	4	434
73	437	155	19	10	4	3	7	635
74	211	164	20	1	0	1	3	400
75	131	166	13	2	1	2	10	325
76	262	335	38	17	0	3	7	662
9	460	81	39	0	6	8	2	596
10	404	95	34	1	1	6	3	544
11	303	103	9	3	1	6	5	430
12	266	103	22	4	2	3	0	400
13	294	101	14	3	2	6	11	431
32	369	118	18	0	4	6	1	516
33	343	122	28	0	1	7	4	505
34	282	164	14	1	0	7	5	473
35	253	116	24	1	5	2	4	405
52	459	112	21	10	4	0	8	614
53	385	217	16	29	6	6	0	659
36	360	111	25	16	10	9	1	532
37	283	104	12	14	15	4	4	436
38	226	59	17	19	4	4	1	330
39	326	121	25	13	14	7	5	511
40	313	94	25	37	19	2	2	492
41	300	72	14	0	3	6	2	397
42	346	196	18	4	2	3	9	578
43	296	80	21	3	10	4	3	417
44	312	95	27	4	23	3	1	465
45	157	84	10	33	6	1	7	298

Contd....

Polling Station Level Election Results

Winner, Runner-up and 3rd Party Position & Winning Margin According to Polling Stations in Dehradun Cantt. Assembly in Assembly Election (AE) under Tehri Garhwal Parliamentary Constituency in Uttarakhand (2022)

Polling Station Number	Winner Party	Winner Votes (%)	Runner-up Party	Runner-up Votes (%)	Winning Margin Votes (%)	Third Party	Third Party Votes (%)	Other Votes (%)
46	BJP	264 (53.33)	INC	129 (26.06)	135 (27.27)	IND (DR)	78 (15.76)	24 (4.85)
47	BJP	139 (55.82)	IND (DR)	43 (17.27)	96 (38.55)	INC	39 (15.66)	28 (11.24)
48	BJP	353 (71.46)	INC	106 (21.46)	247 (50)	AAP	21 (4.25)	14 (2.83)
49	BJP	396 (71.35)	INC	103 (18.56)	293 (52.79)	AAP	26 (4.68)	30 (5.41)
50	BJP	317 (73.38)	INC	82 (18.98)	235 (54.4)	IND (DR)	11 (2.55)	22 (5.09)
51	BJP	452 (69.65)	INC	144 (22.19)	308 (47.46)	AAP	28 (4.31)	25 (3.85)
77	BJP	261 (62.14)	INC	129 (30.71)	132 (31.43)	AAP	21 (5)	9 (2.14)
78	BJP	199 (54.67)	INC	144 (39.56)	55 (15.11)	AAP	12 (3.3)	9 (2.47)
79	BJP	237 (55.37)	INC	148 (34.58)	89 (20.79)	AAP	26 (6.07)	17 (3.97)
80	BJP	280 (68.29)	INC	101 (24.63)	179 (43.66)	AAP	11 (2.68)	18 (4.39)
81	BJP	194 (54.19)	INC	121 (33.8)	73 (20.39)	AAP	14 (3.91)	29 (8.1)
82	BJP	245 (68.82)	INC	83 (23.31)	162 (45.51)	UKKD	11 (3.09)	17 (4.78)
83	BJP	381 (65.92)	INC	144 (24.91)	237 (41.01)	IND (DR)	14 (2.42)	39 (6.75)
84	BJP	336 (61.54)	INC	148 (27.11)	188 (34.43)	AAP	25 (4.58)	37 (6.78)
85	BJP	236 (58.27)	INC	115 (28.4)	121 (29.87)	AAP	21 (5.19)	33 (8.15)
86	BJP	252 (53.16)	INC	167 (35.23)	85 (17.93)	AAP	27 (5.7)	28 (5.91)
87	BJP	270 (46.31)	INC	206 (35.33)	64 (10.98)	UKKD	43 (7.38)	64 (10.98)
88	BJP	223 (73.84)	INC	54 (17.88)	169 (55.96)	AAP	12 (3.97)	13 (4.3)
89	BJP	245 (43.75)	INC	206 (36.79)	39 (6.96)	AAP	39 (6.96)	70 (12.5)
90	BJP	346 (58.94)	INC	180 (30.66)	166 (28.28)	UKKD	19 (3.24)	42 (7.16)
91	BJP	202 (50.5)	INC	169 (42.25)	33 (8.25)	AAP	13 (3.25)	16 (4)
92	BJP	267 (58.17)	INC	160 (34.86)	107 (23.31)	AAP	19 (4.14)	13 (2.83)
93	BJP	364 (56.09)	INC	223 (34.36)	141 (21.73)	AAP	30 (4.62)	32 (4.93)
94	BJP	191 (49.48)	INC	144 (37.31)	47 (12.17)	AAP	27 (6.99)	24 (6.22)
95	BJP	243 (53.64)	INC	143 (31.57)	100 (22.07)	AAP	43 (9.49)	24 (5.3)
96	BJP	58 (46.03)	INC	44 (34.92)	14 (11.11)	BSP	9 (7.14)	15 (11.9)
97	BJP	406 (72.89)	INC	114 (20.47)	292 (52.42)	AAP	26 (4.67)	11 (1.97)
98	BJP	413 (60.03)	INC	199 (28.92)	214 (31.11)	AAP	44 (6.4)	32 (4.65)
99	BJP	40 (54.79)	INC	23 (31.51)	17 (23.28)	IND (DR)	3 (4.11)	7 (9.59)
100	BJP	197 (65.02)	INC	87 (28.71)	110 (36.31)	AAP	13 (4.29)	6 (1.98)
101	BJP	315 (65.08)	INC	132 (27.27)	183 (37.81)	AAP	28 (5.79)	9 (1.86)
102	BJP	392 (69.63)	INC	128 (22.74)	264 (46.89)	AAP	26 (4.62)	17 (3.02)
103	BJP	285 (70.2)	INC	97 (23.89)	188 (46.31)	AAP	15 (3.69)	9 (2.22)
104	BJP	265 (68.48)	INC	96 (24.81)	169 (43.67)	AAP	14 (3.62)	12 (3.1)
105	BJP	543 (69.97)	INC	172 (22.16)	371 (47.81)	AAP	33 (4.25)	28 (3.61)

Contd....

DISCLAIMER

The Terms of Use and Disclaimer of Datanet India Private Limited (hereinafter referred to as "Datanet") for use of this analysis report of **Dehradun Cantt. Assembly Constituency (Dehradun Cantt. Vidhan Sabha)** :-

1. **Assembly Factbook™** is a Registered Trade Mark owned by Datanet.
2. All the maps are sketched and graphical representation only and have not been drawn to the scale and also not to represent the actual geographical area or boundary of the unit.
3. The data for the aforesaid analysis is based on authentic sources and has been culled from the various publications of Census, CSO and NSSO for district and block level data, various central and state government departments, Central & State Elections Commissions and the concerned Returning Officers' releases, Electoral Rolls, Election results and allied publications, internal assessment, surveys, estimates and analysis. Therefore, certain adjustment of data at micro level may have been done to arrive closer to the macro data.
4. Data have been provided on an "As Is" and "As AVAILABLE" basis
5. The colours shown in the maps or diagram and charts of a particular party, alliance or AC are indicative and do not represent them.
6. This publication which includes maps, sheets, graphs and data would be the property under copyright of Datanet only. The user may use these for its internal study, analysis and research purposes. It's public display, re-selling or any commercial uses by the user are not allowed.
7. Datanet has taken due care and caution in compilation and processing of data and allied information, but does not guarantee the accuracy, adequacy or completeness of any information/analysis and will be not responsible for any errors or omissions or for the results obtained from the use of such information/analysis.
8. All the contents for the publication have been culled from various authentic sources and Datanet reasonably believes such sources to be reliable, but does not make any representations, express or implied as to the accuracy or fitness of use of such information. The information or contents of the information/analysis do not constitute advice and should not be relied upon in making (or refraining from making) any decision. Any reliance placed upon the information provided by Datanet is the sole responsibility and strictly at the user's risk.
9. In no event will Datanet be liable for any damages (including, without limitation, damages for loss of business projects, or loss of profits) arising in contract, tort or otherwise from the use of or inability to use any of its contents, or from any action taken (or refrained from being taken) as a result of using the analysis or any of its contents. Datanet its directors, owners, editors, officials, employees, distributor and agents or any associate will not be liable for any errors in the information contained or any consequences arising from the use of the contents of the provided information/analysis.
10. If any provision of these terms and conditions is held invalid or illegal or unenforceable for any reason by any court of competent jurisdiction, such provision shall be severed and the remainder of provisions of the terms and conditions shall continue in full force and effect as if the Term of Use had been executed with the invalid, illegal or unenforceable provision eliminated.
11. If there are any discrepancies in the information provided, please bring it to attention of Datanet for suitable rectification measures.

**Buy Online This Complete Book At
Datanet India eBooks Store**

www.indiastatpublications.com

or go directly at

**[http://www.indiastatpublications.com/
Assembly_factbook/Uttarakhand/Tehri_Garhwal/
Dehradun_Cantt.](http://www.indiastatpublications.com/Assembly_factbook/Uttarakhand/Tehri_Garhwal/Dehradun_Cantt.)**

 **indiastat**elections

ISBN : 978-93-5802-679-5



9 789358 026795