



Goa

Assembly Factbook™

Aldona Assembly Constituency



Key Electoral Data of Aldona
Assembly Constituency (Vidhan Sabha)

Goa

Assembly Factbook™

Aldona Assembly Constituency



Aldona Vidhan Sabha

Editor & Director

Dr. R.K. Thukral

Research Editor

Dr. Shafeeq Rahman

**Compiled, Researched and Published by
Datanet India Pvt. Ltd.**

D-100, 1st Floor,

Okhla Industrial Area, Phase-I,

New Delhi- 110020.

Ph.: 91-11- 43580781-84

Email : support@indiastatpublications.com

Website : www.indiastatelections.com

Online Book Store :

www.indiastatpublications.com

Report No. : AFB/GA-10-0125

ISBN : 978-93-5905-113-0

First Edition : January, 2018

Eighth Updated Edition : January, 2025

Price : Rs.11500/-

US\$ 310

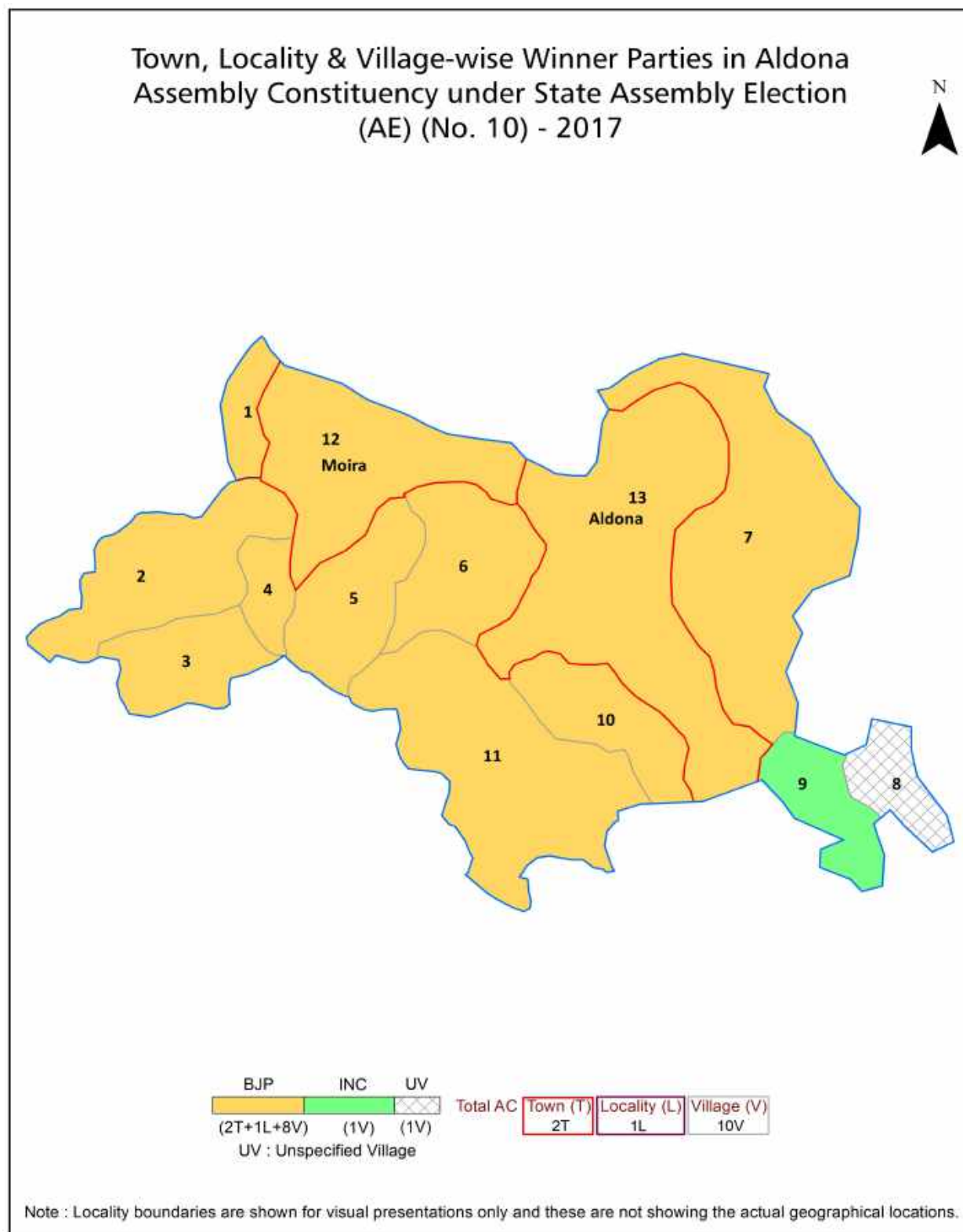
© **Datanet India Pvt. Ltd.**

All rights reserved. No part of this book may be reproduced, stored in a retrieval system or transmitted in any form or by any means, mechanical photocopying, photographing, scanning, recording or otherwise without the prior written permission of the publisher. Please refer to Disclaimer at page no. 95 for the use of this publication.

Printed in India

No.	Particulars	Page No.
	Introduction	
1	Assembly Constituency - (Vidhan Sabha) at a Glance Features of Assembly as per Delimitation Commission of India (2008)	1-2
	Location and Political Maps	
2	Location Map Boundaries of Assembly Constituency - (Vidhan Sabha) in District Boundaries of Assembly Constituency under Parliamentary Constituency - (Lok Sabha) Town, Locality & Village-wise Winner Parties- 2024, 2022, 2019, 2017, 2014, 2012 and 2009	3-11
	Administrative Setup (2011)	
3	District Sub-district Towns Villages Inhabited Villages Uninhabited Villages Village Panchayat Intermediate Panchayat	12-14
	Demographics (2011)	
4	Population Households Rural/Urban Population Towns and Villages by Population Size Sex Ratio (Total & 0-6 Years) Religious Population Social Population Literacy Rate	15-16
	Electoral Features	
5	Important Dates of Last Elections Held Electors by Gender Service Electors Voters Voters Turnout Polling Stations & Average Number of Electors per Polling Station Electors by Age Group Present Elected Representatives	17-22
	Historical Summary Election Results	
6	Vote Share of Major Parties Winning Margin (Number & Percentage) Polarity of Parties Summary Result of Assembly Segment of Parliamentary Elections 2024, 2019, 2014, 2009, 2004 and 1999 Summary Result of Assembly Elections 2022, 2017, 2012, 2007, 2002, 1999, 1994 and 1989	23-39
	Polling Station Level Election Results	
7	Name and Number of Polling Station 2024, 2022, 2019, 2017, 2014, 2012 and 2009 Polling Station-wise Electors, Voters & Voters Turnout 2024, 2022, 2019, 2017, 2014, 2012 and 2009 Polling Station wise Elections Results 2024, 2022, 2019, 2017, 2014, 2012 and 2009	40-75
	Share of Assembly Constituency	
8	Share of Assembly Constituency - (Vidhan Sabha) in State, District and Parliamentary Constituency - (Lok Sabha)	76
	Socio-Economic Amenities (2011)	
9	Access to Administrative Units Agricultural, Manufacturing and Industrial Commodities Demographic Indicators Education Health & Manpower Drinking Water Supply Sanitation Entertainment and Recreations Infrastructure Power Food Allocation Distribution and Marketing of Agriculture Commodities Infrastructure Transport and Road Infrastructure Communication Banking and Financial Services Land Use Irrigation Source	78-92
10	Abbreviation & Sources	94-94
11	Disclaimer	95

Location & Political Map



Administrative Setup

List of Village Panchayat & Intermediate Panchayat (Block) Name - 2011

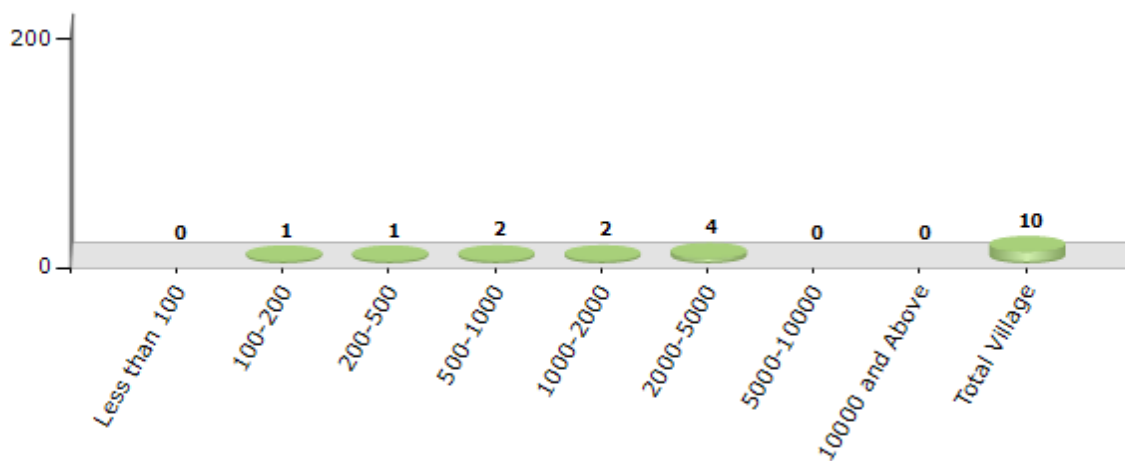
Village Name	Village Panchayat Name	Intermediate Panchayat Name
Bastora	Bastora	Bardez
Calvim	Aldona	Bardez
Corjuem	Aldona	Bardez
Nachinola	Nachinola	Bardez
Olaulim	Pomburpa, Olaulim	Bardez
Paliem	Ucassaim-Paliem-Punola	Bardez
Pomburpa	Pomburpa, Olaulim	Bardez
Ponolem	Aldona	Bardez
Punola	Ucassaim-Paliem-Punola	Bardez
Ucassaim	Ucassaim-Paliem-Punola	Bardez

Demographics

Number of Villages by Population Size - 2011

Less than 100	100-200	200-500	500-1000	1000-2000	2000-5000	5000-10000	10000 and Above	Total Village
0	1	1	2	2	4	0	0	10

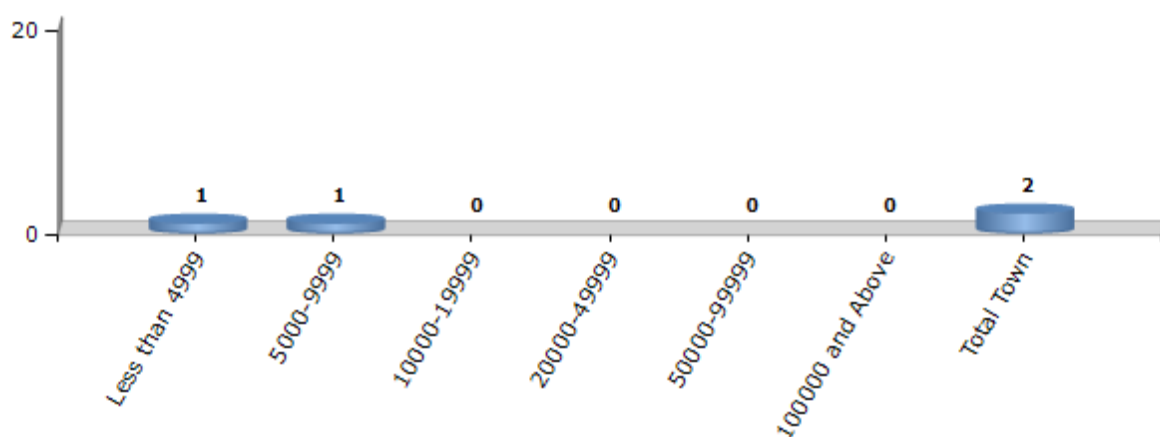
Number of Villages by Population Size - 2011



Number of Towns by Population Size - 2011

Less than 4999	5000-9999	10000-19999	20000-49999	50000-99999	100000 and Above	Total Town
1	1	0	0	0	0	2

Number of Towns by Population Size - 2011

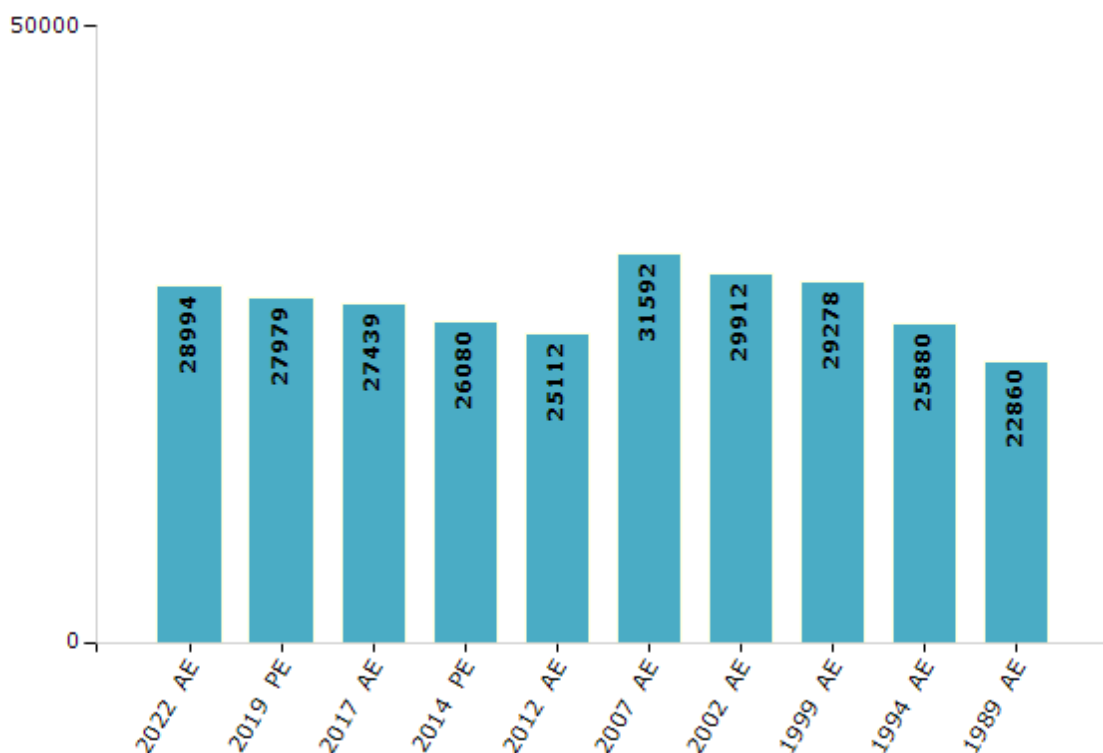


Electoral Features

Electors by Male & Female

Year	Male	Female	Others	Total	Year	Male	Female	Others	Total
2022 AE	13869	15125	0	28994	1999 PE	-	-	-	-
2019 PE	13394	14585	0	27979	1999 AE	14534	14744	-	29278
2017 AE	13233	14206	0	27439	1994 AE	12688	13192	-	25880
2014 PE	12686	13394	-	26080	1989 AE	10102	12758	-	22860
2012 AE	12221	12891	0	25112	1984 AE	-	-	-	-
2009 PE	-	-	-	-	1980 AE	-	-	-	-
2007 AE	15336	16256	-	31592	1977 AE	-	-	-	-
2004 PE	-	-	-	-	1972 AE	-	-	-	-
2002 AE	14824	15088	-	29912	1967 AE	-	-	-	-

Number of Electors



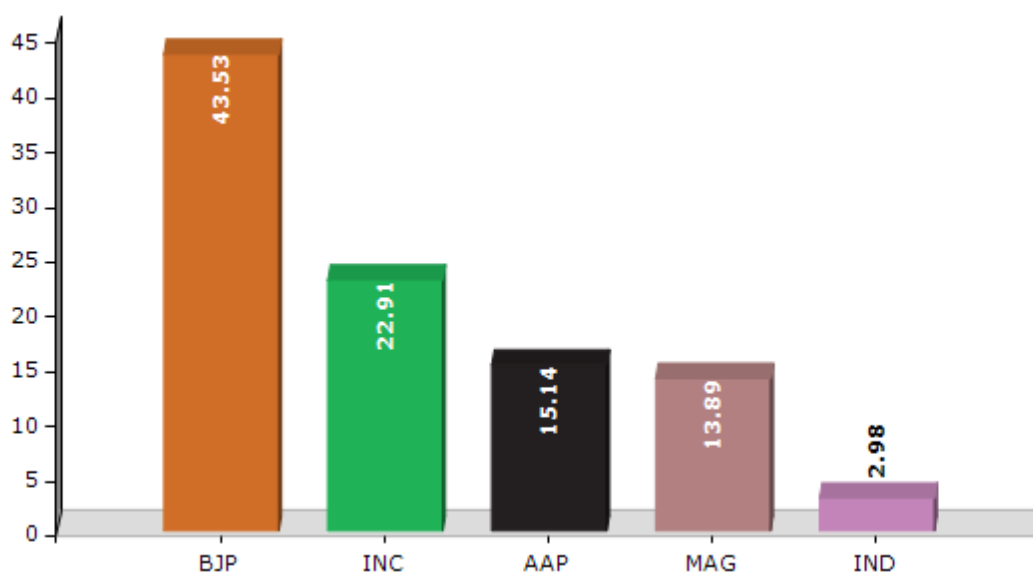
Note : AE : Assembly Election, PE : Assembly Segment of Parliamentary Election

Historical Summary Election Results

Summary Result of Assembly Election - 2017

Candidate Name	Party	Votes	Votes %
Glenn Souza Ticlo	BJP	9405	43.53
Amarnath Panjikar	INC	4949	22.91
Rosy Ursula D`Souza	AAP	3272	15.14
Mahesh Vithu Satelkar	MAG	3000	13.89
Anandrao Narayanrao Nagvenkar	IND	643	2.98
Osbert D`Cunha	NCP	141	0.65
	NOTA	196	0.91

Votes Percentage of Top Parties - 2017



Polling Station Level Election Results

Number and Name of Polling Stations (PS) (2022)

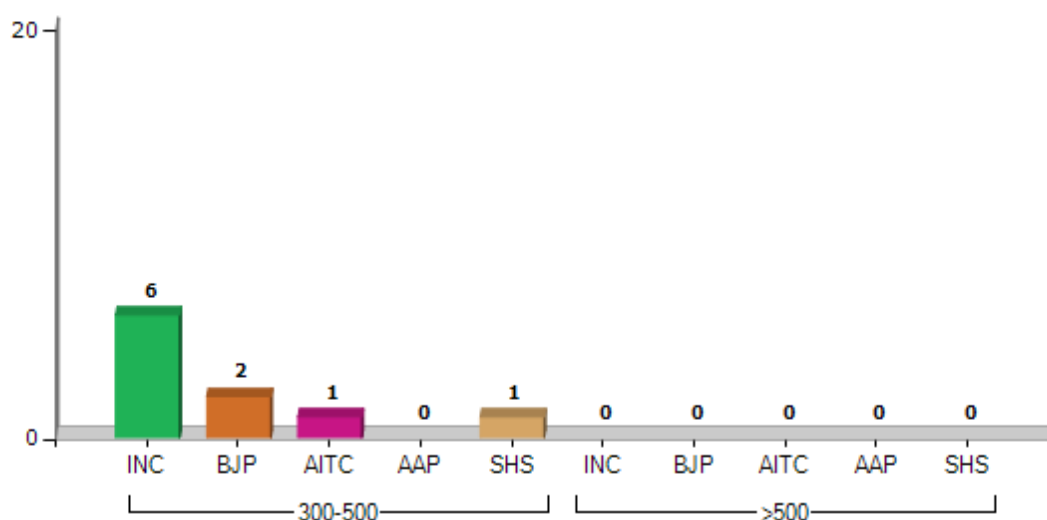
Number of Polling Stations	Name of Polling Stations	Number of Polling Stations	Name of Polling Stations
1	Govt. Primary School Kamar Khajan (North Wing) Mapusa	22	Village Panchayat Bldg., Ucassaiem
2	Govt. Primary School, Kamar Khazan (South Wing)	23	Vidhya Prabhoddhini School, Pomburpa (East Wing)
3	St. Francis Xavier High School, Pedem, Mapusa Bardez Goa	24	St Elizabeth High School (North Wing), Pomburpa
4	St. Francis Xavier High School, Pedem, Mapusa Bardez Goa	25	Vidhya Prabhoddhini School, Pomburpa (West Wing)
5	Industrial Training Institute Instructors Room, Peddem, Mapusa, (East Wings)	26	St Elizabeth High School (South Wing), Pomburpa
6	Industrial Training Institute Instructors Room (West Wings) Peddem Mapusa	27	Govt. Primary School, Ecoxim (East Wing)
7	Govt. Technical High School, Moira (Old Building)	28	Govt. Primary School, Ecoxim (West Wing)
8	Govt. Technical High School, Moira (New Building)	29	Auxillium School, Aldona (North Wing)
9	St. Xaviers High School, Moira (North Wing)	30	Auxillium School, Aldona (South Wing)
10	St. Xavier High School, Moira (South Wing)	31	V.P. Office Aldona
11	Govt. Primary School, Moira Bardez Goa	32	Govt. Primary School, Cotarbhat (East Wing) Aldona
12	Govt Primary School, Bharvanwado (East Wing) Nachinola	33	Govt. Primary School, Cotarbhat (West Wing) Aldona
13	Govt Primary School, Bharwanwado (West Wing) Nachinola	34	St. Thomas Boys School Aldona
14	V.P. Office, Nachinola	35	Govt. Primary School, Quitla (Ground Floor) (East Wing) Aldona
15	Govt. Primary School, Boa Vista (East Wing)	36	Govt. Primary School, Quitla (Ground Floor) (West Wing) Aldona
16	Govt. Primary School Boa Vista, (South Wing)	37	Govt. Primary School, Podwal (East Wing) Aldona
17	Village Panchayat Office, Bastora	38	Govt. Primary School, Podwal (West Wing) Aldona
18	Office Of The Talathi Of Bastora Village Panchayat, Bastora	39	Govt. Primary School , Corjuem (East Wing)
19	Comunidade Bldg, Ucassaim	40	Govt. Primary School , Corjuem (West Wing)
20	Govt. Primary School, Kuttawada	41	St. Domnic Savio Sports Club, Calvim
21	Govt. Primary School, Paliem		

Polling Station Level Election Results

Polling Station-wise Votes Secured by Overall Top Five Parties in Aldona Assembly in Assembly Election (AE) under North Goa Parliamentary Constituency in Goa (2022)

Number of Polling Station	Winner - Carlos Alvares Ferreira (INC)	Runner-up - Glenn John Vijay Ambrose E Souza Ticio (BJP)	3rd - Kiran Kandolkar (AITC)	4th - Mahesh Satelkar (AAP)	5th - Govind Govenkar (SHS)	NOTA	Other	Total Votes Secured
36	319	88	14	7	2	4	1	435
37	206	171	67	21	19	2	3	489
38	132	193	79	30	14	5	4	457
39	344	92	51	18	2	4	0	511
40	270	134	45	12	1	3	2	467
41	256	53	6	16	5	7	0	343
Total Aldona AC	9074	7286	3601	1267	342	248	109	21927

Number of Polling Station Where Parties Secured between 300-500 and More than 500 Votes - 2022

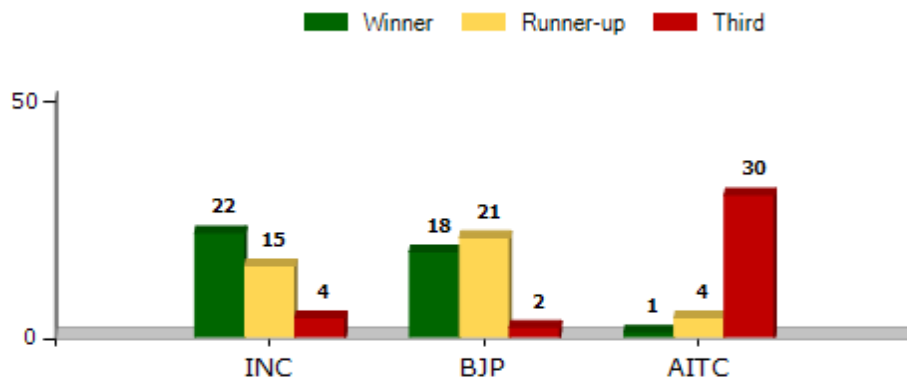


Polling Station Level Election Results

Winner, Runner-up and 3rd Party Position & Winning Margin According to Polling Stations in Aldona Assembly in Assembly Election (AE) under North Goa Parliamentary Constituency in Goa (2022)

Polling Station Number	Winner Party	Winner Votes (%)	Runner-up Party	Runner-up Votes (%)	Winning Margin Votes (%)	Third Party	Third Party Votes (%)	Other Votes (%)
36	INC	319 (73.33)	BJP	88 (20.23)	231 (53.1)	AITC	14 (3.22)	14 (3.22)
37	INC	206 (42.13)	BJP	171 (34.97)	35 (7.16)	AITC	67 (13.7)	45 (9.2)
38	BJP	193 (42.23)	INC	132 (28.88)	61 (13.35)	AITC	79 (17.29)	53 (11.6)
39	INC	344 (67.32)	BJP	92 (18)	252 (49.32)	AITC	51 (9.98)	24 (4.7)
40	INC	270 (57.82)	BJP	134 (28.69)	136 (29.13)	AITC	45 (9.64)	18 (3.85)
41	INC	256 (74.64)	BJP	53 (15.45)	203 (59.19)	AAP	16 (4.66)	18 (5.25)
Total Aldona AC	INC	9074 (41.38)	BJP	7286 (33.23)	1788 (8.15)	AITC	3601 (16.42)	1966 (8.97)

Polling Station-Wise Winner, Runner up and 3rd Party Position - 2022



Socio-Economic Amenities - Rural

Access to Education Facilities

Particulars	Number of Villages (% of Population)				
	Available	Not Available	If Not Available (Distance of Nearest Facility)		
			A	B	C
Govt. Primary School	4 (54)	6 (46)	1 (5)	0 (0)	0 (0)
Private Primary School	6 (70)	4 (30)	1 (1)	0 (0)	0 (0)
Govt. Middle School	0 (0)	10 (100)	3 (20)	0 (0)	0 (0)
Private Middle School	3 (57)	7 (43)	4 (23)	0 (0)	0 (0)
Govt. Secondary School	0 (0)	10 (100)	3 (20)	0 (0)	0 (0)
Private Secondary School	3 (57)	7 (43)	4 (23)	0 (0)	0 (0)
Govt. Senior Secondary School	0 (0)	10 (100)	0 (0)	0 (0)	0 (0)
Private Senior Secondary School	0 (0)	10 (100)	9 (82)	1 (18)	0 (0)
Govt. Arts and Science Degree College	0 (0)	10 (100)	0 (0)	0 (0)	0 (0)
Private Arts and Science Degree College	0 (0)	10 (100)	4 (43)	6 (57)	0 (0)
Govt. Engineering College	0 (0)	10 (100)	0 (0)	0 (0)	10 (100)
Private Engineering College	0 (0)	10 (100)	0 (0)	0 (0)	0 (0)
Govt. Medicine College	0 (0)	10 (100)	0 (0)	0 (0)	10 (100)
Private Medicine College	0 (0)	10 (100)	0 (0)	0 (0)	0 (0)
Govt. Management Institute	0 (0)	10 (100)	0 (0)	3 (38)	7 (62)
Private Management Institute	0 (0)	10 (100)	0 (0)	0 (0)	0 (0)
Govt. Polytechnic	0 (0)	10 (100)	0 (0)	4 (42)	6 (58)
Private Polytechnic	0 (0)	10 (100)	0 (0)	0 (0)	0 (0)
Govt. Vocational Training School/ITI	0 (0)	10 (100)	4 (43)	6 (57)	0 (0)
Private Vocational Training School/ITI	0 (0)	10 (100)	0 (0)	0 (0)	0 (0)
Govt. Non Formal Training Centre	0 (0)	10 (100)	4 (43)	6 (57)	0 (0)
Private Non Formal Training Centre	0 (0)	10 (100)	0 (0)	0 (0)	0 (0)
Govt. School For Disabled	0 (0)	10 (100)	0 (0)	3 (38)	7 (62)
Private School For Disabled	0 (0)	10 (100)	0 (0)	0 (0)	0 (0)
Government Others	0 (0)	10 (100)	0 (0)	0 (0)	0 (0)
Private Others	0 (0)	10 (100)	0 (0)	0 (0)	0 (0)

Note : Distance A : Less than 5 km; B : Between 5-10 km; C : 10+ km.; Source : Data Analysis is based on 2011 Census.

DISCLAIMER

The Terms of Use and Disclaimer of Datanet India Private Limited (hereinafter referred to as "Datanet") for use of this analysis report of **Aldona Assembly Constituency (Aldona Vidhan Sabha)** :-

1. **Assembly Factbook™** is a Registered Trade Mark owned by Datanet.
2. All the maps are sketched and graphical representation only and have not been drawn to the scale and also not to represent the actual geographical area or boundary of the unit.
3. The data for the aforesaid analysis is based on authentic sources and has been culled from the various publications of Census, CSO and NSSO for district and block level data, various central and state government departments, Central & State Elections Commissions and the concerned Returning Officers' releases, Electoral Rolls, Election results and allied publications, internal assessment, surveys, estimates and analysis. Therefore, certain adjustment of data at micro level may have been done to arrive closer to the macro data.
4. Data have been provided on an "As Is" and "As AVAILABLE" basis
5. The colours shown in the maps or diagram and charts of a particular party, alliance or AC are indicative and do not represent them.
6. This publication which includes maps, sheets, graphs and data would be the property under copyright of Datanet only. The user may use these for its internal study, analysis and research purposes. It's public display, re-selling or any commercial uses by the user are not allowed.
7. Datanet has taken due care and caution in compilation and processing of data and allied information, but does not guarantee the accuracy, adequacy or completeness of any information/analysis and will be not responsible for any errors or omissions or for the results obtained from the use of such information/analysis.
8. All the contents for the publication have been culled from various authentic sources and Datanet reasonably believes such sources to be reliable, but does not make any representations, express or implied as to the accuracy or fitness of use of such information. The information or contents of the information/analysis do not constitute advice and should not be relied upon in making (or refraining from making) any decision. Any reliance placed upon the information provided by Datanet is the sole responsibility and strictly at the user's risk.
9. In no event will Datanet be liable for any damages (including, without limitation, damages for loss of business projects, or loss of profits) arising in contract, tort or otherwise from the use of or inability to use any of its contents, or from any action taken (or refrained from being taken) as a result of using the analysis or any of its contents. Datanet its directors, owners, editors, officials, employees, distributor and agents or any associate will not be liable for any errors in the information contained or any consequences arising from the use of the contents of the provided information/analysis.
10. If any provision of these terms and conditions is held invalid or illegal or unenforceable for any reason by any court of competent jurisdiction, such provision shall be severed and the remainder of provisions of the terms and conditions shall continue in full force and effect as if the Term of Use had been executed with the invalid, illegal or unenforceable provision eliminated.
11. If there are any discrepancies in the information provided, please bring it to attention of Datanet for suitable rectification measures.

Buy Online This Complete Book At
Datanet India eBooks Store

www.indiastatpublications.com

or go directly at

[http://www.indiastatpublications.com/
Assembly_factbook/Goa/North_Goa/ Aldona](http://www.indiastatpublications.com/Assembly_factbook/Goa/North_Goa/Aldona)

 **indiastat**elections

ISBN : 978-93-5905-113-0



9 789359 105113 0