



Goa

# Assembly Factbook™

Cumbarjua Assembly Constituency



Key Electoral Data of Cumbarjua  
Assembly Constituency (Vidhan Sabha)

Goa

# **Assembly Factbook™**

Cumbarjua Assembly Constituency



Cumbarjua Vidhan Sabha

**Editor & Director**

Dr. R.K. Thukral

**Research Editor**

Dr. Shafeeq Rahman

**Compiled, Researched and Published by  
Datanet India Pvt. Ltd.**

D-100, 1st Floor,

Okhla Industrial Area, Phase-I,

New Delhi- 110020.

Ph.: 91-11- 43580781-84

Email : support@indiastatpublications.com

Website : www.indiastatelections.com

**Online Book Store :**

www.indiastatpublications.com

**Report No. :** AFB/GA-15-0125

**ISBN :** 978-93-5905-252-6

**First Edition :** January, 2018

**Eighth Updated Edition :** January, 2025

**Price :** Rs.11500/-

US\$ 310

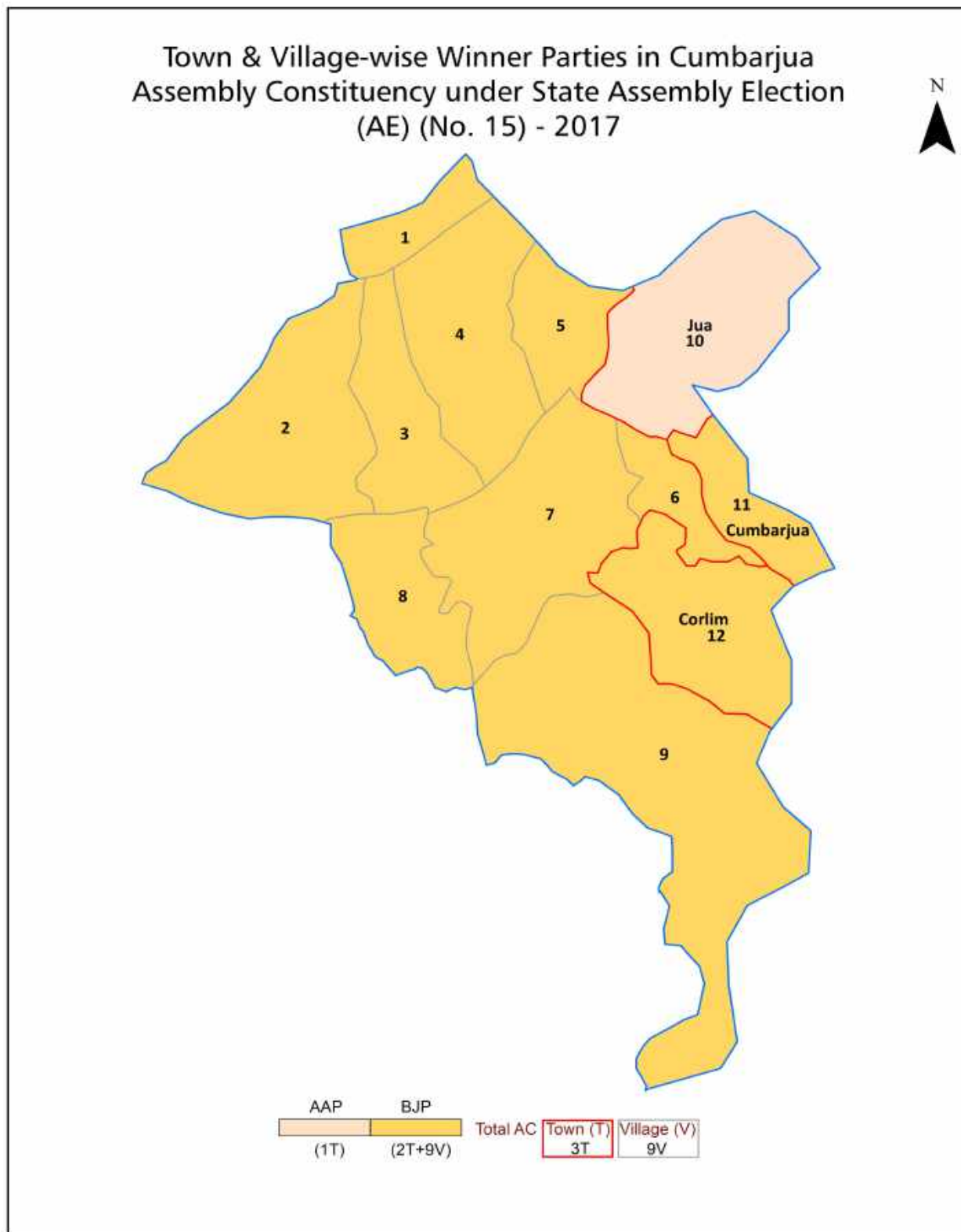
© **Datanet India Pvt. Ltd.**

All rights reserved. No part of this book may be reproduced, stored in a retrieval system or transmitted in any form or by any means, mechanical photocopying, photographing, scanning, recording or otherwise without the prior written permission of the publisher. Please refer to Disclaimer at page no. 95 for the use of this publication.

Printed in India

No.	Particulars	Page No.
	<b>Introduction</b>	
1	Assembly Constituency - (Vidhan Sabha) at a Glance   Features of Assembly as per Delimitation Commission of India (2008)	1-2
	<b>Location and Political Maps</b>	
2	Location Map   Boundaries of Assembly Constituency - (Vidhan Sabha) in District   Boundaries of Assembly Constituency under Parliamentary Constituency - (Lok Sabha)   Town & Village-wise Winner Parties- 2024, 2022, 2019, 2017, 2014, 2012 and 2009	3-11
	<b>Administrative Setup (2011)</b>	
3	District   Sub-district   Towns   Villages   Inhabited Villages   Uninhabited Villages   Village Panchayat   Intermediate Panchayat	12-13
	<b>Demographics (2011)</b>	
4	Population   Households   Rural/Urban Population   Towns and Villages by Population Size   Sex Ratio (Total & 0-6 Years)   Religious Population   Social Population   Literacy Rate	14-15
	<b>Electoral Features</b>	
5	Important Dates of Last Elections Held   Electors by Gender   Service Electors   Voters   Voters Turnout   Polling Stations & Average Number of Electors per Polling Station   Electors by Age Group   Present Elected Representatives	16-21
	<b>Historical Summary Election Results</b>	
6	Vote Share of Major Parties   Winning Margin (Number & Percentage)   Polarity of Parties   Summary Result of Assembly Segment of Parliamentary Elections 2024, 2019, 2014, 2009, 2004 and 1999   Summary Result of Assembly Elections 2022, 2017, 2012, 2007, 2002, 1999, 1994, 1989, 1984, 1980 and 1977	22-41
	<b>Polling Station Level Election Results</b>	
7	Name and Number of Polling Station 2024, 2022, 2019, 2017, 2014, 2012 and 2009   Polling Station-wise Electors, Voters & Voters Turnout 2024, 2022, 2019, 2017, 2014, 2012 and 2009   Polling Station wise Elections Results 2024, 2022, 2019, 2017, 2014, 2012 and 2009	42-75
	<b>Share of Assembly Constituency</b>	
8	Share of Assembly Constituency - (Vidhan Sabha) in State, District and Parliamentary Constituency - (Lok Sabha)	76
	<b>Socio-Economic Amenities (2011)</b>	
9	Access to Administrative Units   Agricultural, Manufacturing and Industrial Commodities   Demographic Indicators   Education   Health & Manpower   Drinking Water Supply   Sanitation   Entertainment and Recreations Infrastructure   Power   Food Allocation Distribution and Marketing of Agriculture Commodities Infrastructure   Transport and Road Infrastructure   Communication   Banking and Financial Services   Land Use   Irrigation Source	78-92
10	<b>Abbreviation &amp; Sources</b>	94-94
11	<b>Disclaimer</b>	95

## Location & Political Map



## Administrative Setup

### List of Village Panchayat & Intermediate Panchayat (Block) Name - 2011

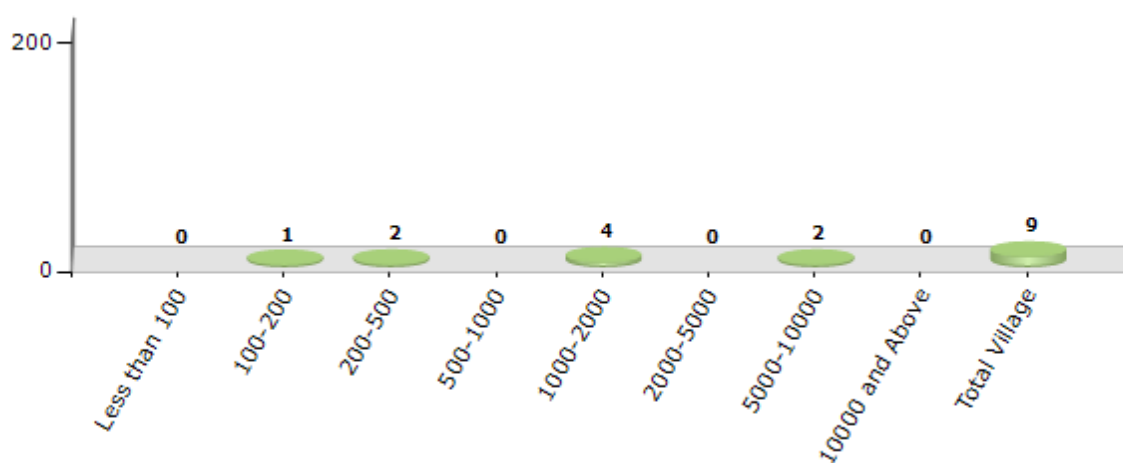
Village Name	Village Panchayat Name	Intermediate Panchayat Name
Bainguinim	Se-Old-Goa	Tiswadi
Capao	Sao Matias	Tiswadi
Carambolim	Carambolim	Tiswadi
Ella	Se-Old-Goa	Tiswadi
Gandaulim	Cumbharjua	Tiswadi
Goltim	Goltim-Navelim	Tiswadi
Malar	Sao Matias	Tiswadi
Naroa	Naroa	Tiswadi
Navelim	Goltim-Navelim	Tiswadi

## Demographics

### Number of Villages by Population Size - 2011

Less than 100	100-200	200-500	500-1000	1000-2000	2000-5000	5000-10000	10000 and Above	Total Village
0	1	2	0	4	0	2	0	9

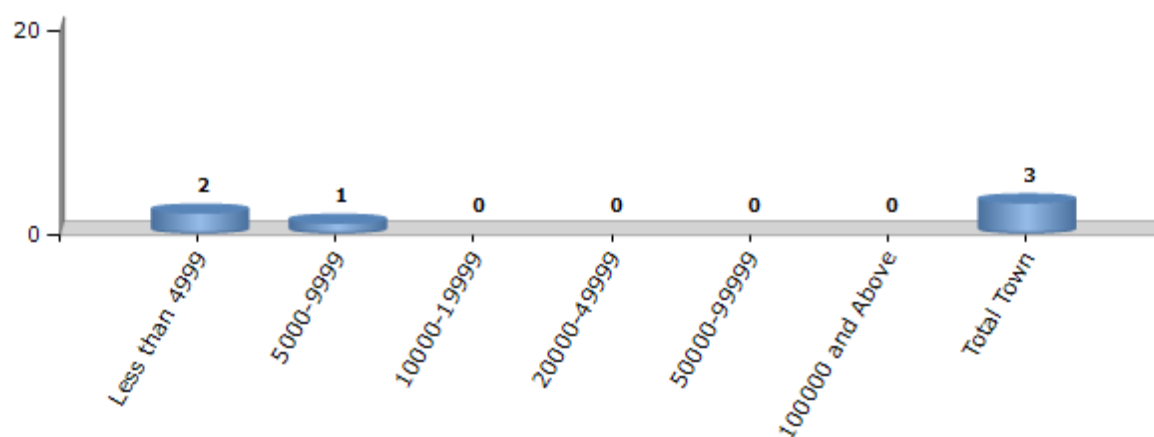
Number of Villages by Population Size - 2011



### Number of Towns by Population Size - 2011

Less than 4999	5000-9999	10000-19999	20000-49999	50000-99999	100000 and Above	Total Town
2	1	0	0	0	0	3

Number of Towns by Population Size - 2011

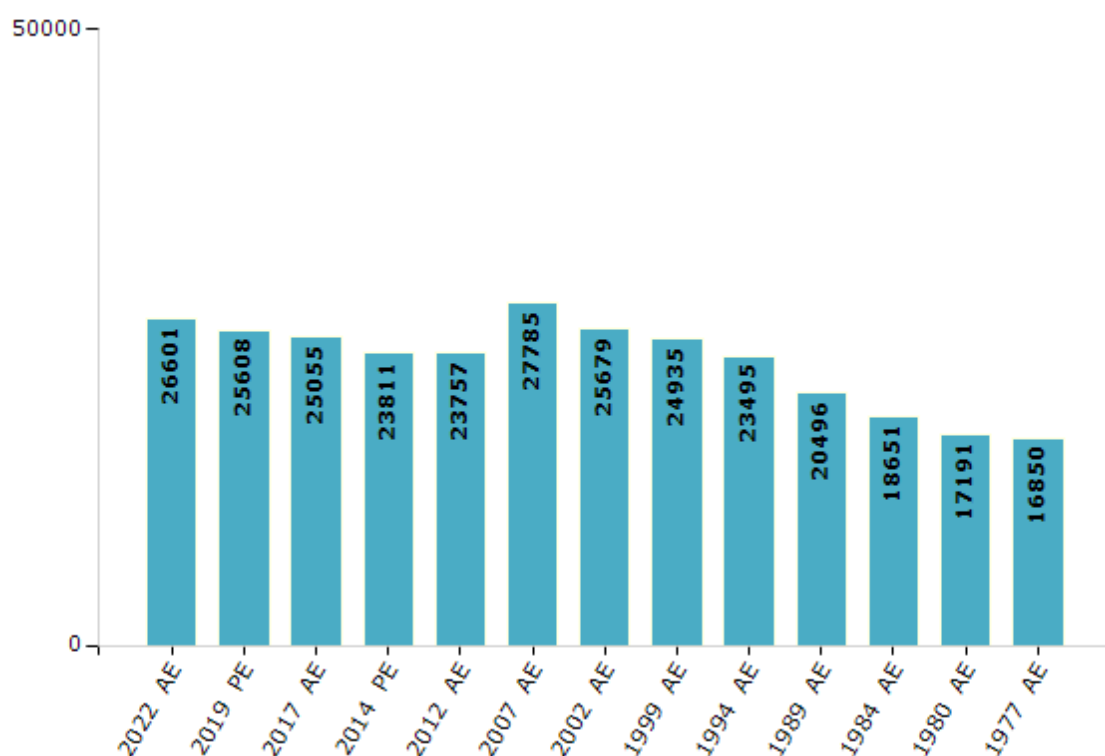


## Electoral Features

### Electors by Male & Female

Year	Male	Female	Others	Total	Year	Male	Female	Others	Total
2022 AE	12815	13786	0	26601	1999 PE	-	-	-	-
2019 PE	12366	13242	0	25608	1999 AE	12470	12465	-	24935
2017 AE	12150	12905	0	25055	1994 AE	11813	11682	-	23495
2014 PE	11634	12177	-	23811	1989 AE	10308	10188	-	20496
2012 AE	11650	12107	0	23757	1984 AE	9298	9353	-	18651
2009 PE	-	-	-	-	1980 AE	8231	8960	-	17191
2007 AE	13713	14072	-	27785	1977 AE	8132	8718	-	16850
2004 PE	-	-	-	-	1972 AE	-	-	-	-
2002 AE	12849	12830	-	25679	1967 AE	-	-	-	-

Number of Electors



**Note :** AE : Assembly Election, PE : Assembly Segment of Parliamentary Election

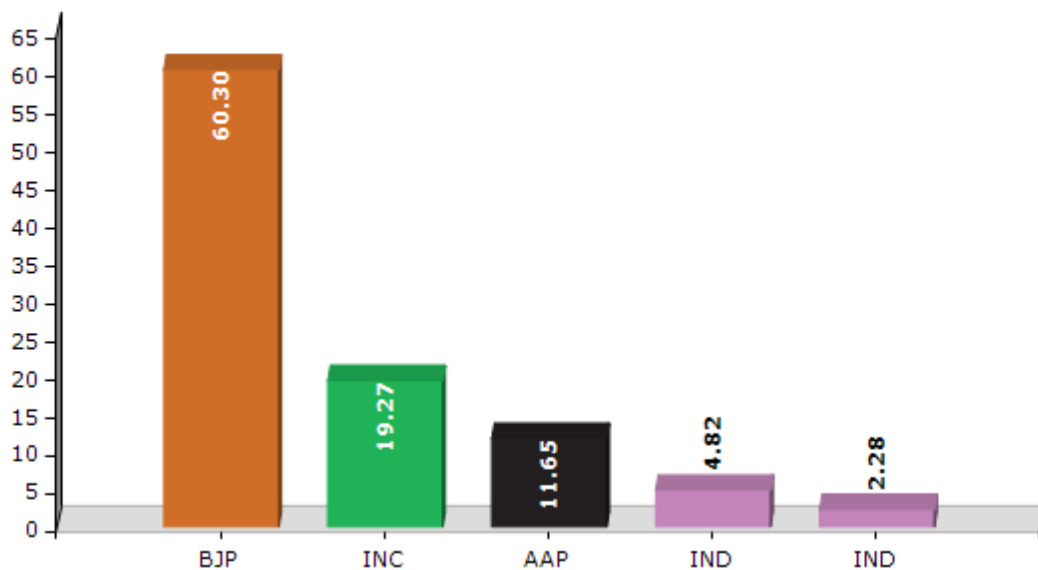


## Historical Summary Election Results

### Summary Result of Assembly Election - 2017

Candidate Name	Party	Votes	Votes %
Pandurang Madkaikar	BJP	12395	60.3
Xavier Fialho	INC	3961	19.27
Prakash Dattaram Naik	AAP	2394	11.65
Vishal Shambu Volvoikar	IND	990	4.82
Prasad Harmalkar	IND	468	2.28
	NOTA	348	1.69

Votes Percentage of Top Parties - 2017



## Polling Station Level Election Results

## Number and Name of Polling Stations (PS) (2022)

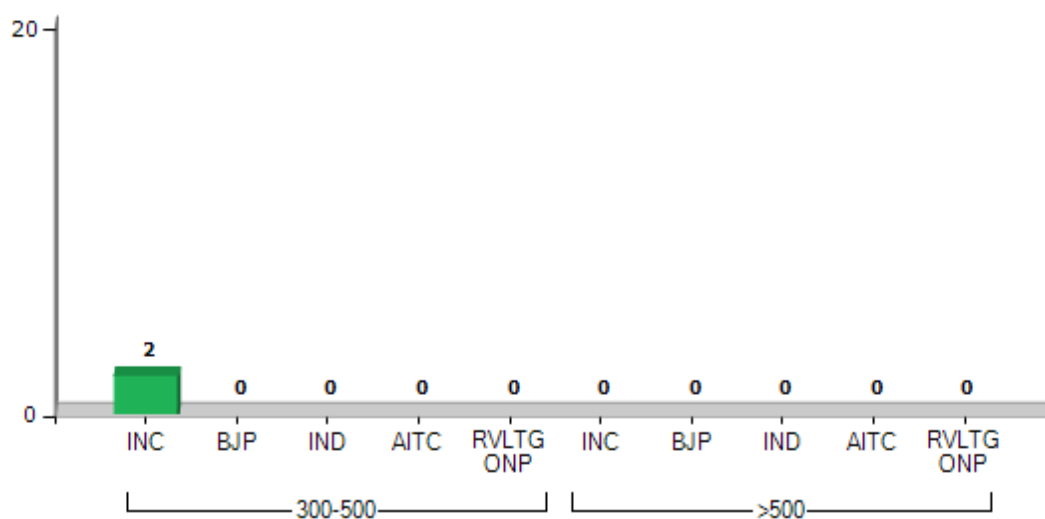
Number of Polling Stations	Name of Polling Stations	Number of Polling Stations	Name of Polling Stations
1	Govt. Primary School, Vanxim Sao Mathias	22	New Library Block of Village Panchayat, Se Old Goa
2	Village Panchayat, Sao Mathias, Divar	23	St. Xavier's Academy, Kadamba Road Old-Goa
3	Govt. Primary School, Naroa, Sao Mathias	24	Old Goa Education Institute, Ella
4	Village Panchayat Office, Sao Mathias	25	Govt. Primary School, Mollar
5	Government Primary School, Navelim Divar	26	Govt. Primary School, Molar(West Wing)
6	Village Panchayat Hall Goltim, Navelim	27	Govt. Primary School, Ella, Old Goa
7	St. Aloysius High School, Santarbhat	28	Village Panchayat Office, Corlim
8	Village Panchayat Goltim, Navelim	29	Multipurpose Community Hall, Corlim
9	Govt. Primary School, Akhada	30	Mont Fort Vocational Training Centre, Corlim Tiswadi
10	Village Panchayat Ghar, St. Estevam	31	Madkaikar Navchaityan High School, Corlim
11	Office of the Junior Engineer, St. Estevam	32	Anganwadi Centre, Mangado, Corlim
12	St. Thereza High School, Palmar (East Wing)	33	Govt. Primary School, Mangado, Corlim
13	Govt. Primary School, Tonco Waddo	34	Govt. Primary School, Dhulapi
14	St. Thereza High School, Palmar (West Wing)	35	Convent of Jesus & Mary Sarvajanic High School Carambolim
15	Govt. Primary School, Khadapwada (East Wing)	36	Govt. Primary School (East Wing), Carambolim
16	Govt. Primary School, Khadapwada (West Wing)	37	Govt. Primary School (West Wing), Carambolim
17	Govt. Primary School, Gawantwada	38	Village Panchayat Office (Old Building), Carambolim
18	Govt. Primary School, Khadapwada (Side Building)	39	Village Panchayat Office (New Building), Dona Maria, Carambolim
19	Sharada Vidyalaya, Khadapwada, Cumbarjua	40	Comunidade Building, Pether, Carambolim
20	Govt. Primary School, Khadapwada (Old Building)		
21	Directorate of Fisheries, Fishermens Training Center, Sub Office Ella, Ella Dhauji, Old Goa		

## Polling Station Level Election Results

**Polling Station-wise Votes Secured by Overall Top Five Parties in Cumbarjua Assembly in Assembly Election (AE) under North Goa Parliamentary Constituency in Goa (2022)**

Number of Polling Station	Winner - Rajesh Faldessai (INC)	Runner-up - Janita Pandurang Madkaikar (BJP)	3rd - Rohan Ranganath Harmalkar (IND)	4th - Samil Audumber Volvaiker (AITC)	5th - Chhagan Narayan Naik (RVLTGONP)	NOTA	Other	Total Votes Secured
36	177	220	57	48	63	8	5	578
37	212	208	73	72	60	13	11	649
38	305	171	68	42	45	15	20	666
39	328	140	39	60	96	6	22	691
40	280	73	28	70	62	7	20	540
<b>Total Cumbarjua AC</b>	<b>6601</b>	<b>3848</b>	<b>3784</b>	<b>3015</b>	<b>2390</b>	<b>322</b>	<b>1072</b>	<b>21032</b>

Number of Polling Station Where Parties Secured between 300-500 and More than 500 Votes - 2022



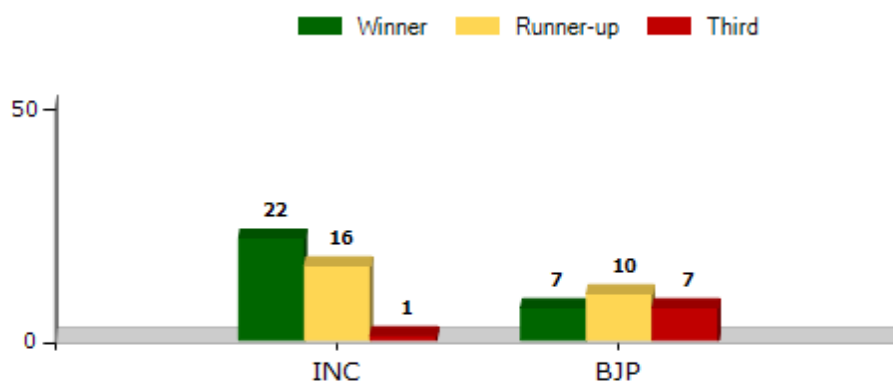
## Polling Station Level Election Results

**Winner, Runner-up and 3rd Party Position & Winning Margin According to Polling Stations in Cumbarjua Assembly in Assembly Election (AE) under North Goa Parliamentary Constituency in Goa (2022)**

Polling Station Number	Winner Party	Winner Votes (%)	Runner-up Party	Runner-up Votes (%)	Winning Margin Votes (%)	Third Party	Third Party Votes (%)	Other Votes (%)
36	BJP	220 (38.06)	INC	177 (30.62)	43 (7.44)	RVLTGONP	63 (10.9)	118 (20.42)
37	INC	212 (32.67)	BJP	208 (32.05)	4 (0.62)	IND (RRH)	73 (11.25)	156 (24.04)
38	INC	305 (45.8)	BJP	171 (25.68)	134 (20.12)	IND (RRH)	68 (10.21)	122 (18.32)
39	INC	328 (47.47)	BJP	140 (20.26)	188 (27.21)	RVLTGONP	96 (13.89)	127 (18.38)
40	INC	280 (51.85)	BJP	73 (13.52)	207 (38.33)	AITC	70 (12.96)	117 (21.67)
<b>Total Cumbarjua AC</b>	<b>INC</b>	<b>6601 (31.39)</b>	<b>BJP</b>	<b>3848 (18.3)</b>	<b>2753 (13.09)</b>	<b>IND (RRH)</b>	<b>3784 (17.99)</b>	<b>6799 (32.33)</b>

**Note :** IND - RRH : Rohan Ranganath Harmalkar

Polling Station-Wise Winner, Runner up and 3rd Party Position - 2022



## Socio-Economic Amenities - Rural

### Access to Education Facilities

Particulars	Number of Villages (% of Population)				
	Available	Not Available	If Not Available (Distance of Nearest Facility)		
			A	B	C
Govt. Primary School	6 (88)	3 (12)	2 (3)	0 (0)	0 (0)
Private Primary School	3 (70)	6 (30)	0 (0)	0 (0)	0 (0)
Govt. Middle School	0 (0)	9 (100)	4 (20)	1 (1)	0 (0)
Private Middle School	3 (70)	6 (30)	1 (9)	0 (0)	0 (0)
Govt. Secondary School	0 (0)	9 (100)	4 (20)	1 (1)	0 (0)
Private Secondary School	3 (70)	6 (30)	1 (9)	0 (0)	0 (0)
Govt. Senior Secondary School	0 (0)	9 (100)	1 (2)	0 (0)	0 (0)
Private Senior Secondary School	1 (31)	8 (69)	5 (58)	2 (9)	0 (0)
Govt. Arts and Science Degree College	0 (0)	9 (100)	1 (2)	3 (69)	5 (29)
Private Arts and Science Degree College	0 (0)	9 (100)	0 (0)	0 (0)	0 (0)
Govt. Engineering College	0 (0)	9 (100)	0 (0)	0 (0)	9 (100)
Private Engineering College	0 (0)	9 (100)	0 (0)	0 (0)	0 (0)
Govt. Medicine College	0 (0)	9 (100)	0 (0)	2 (18)	7 (82)
Private Medicine College	0 (0)	9 (100)	0 (0)	0 (0)	0 (0)
Govt. Management Institute	0 (0)	9 (100)	0 (0)	7 (96)	1 (3)
Private Management Institute	0 (0)	9 (100)	0 (0)	1 (1)	0 (0)
Govt. Polytechnic	0 (0)	9 (100)	0 (0)	3 (49)	6 (51)
Private Polytechnic	0 (0)	9 (100)	0 (0)	0 (0)	0 (0)
Govt. Vocational Training School/ITI	0 (0)	9 (100)	0 (0)	4 (55)	4 (15)
Private Vocational Training School/ITI	0 (0)	9 (100)	0 (0)	1 (30)	0 (0)
Govt. Non Formal Training Centre	0 (0)	9 (100)	0 (0)	2 (40)	7 (60)
Private Non Formal Training Centre	0 (0)	9 (100)	0 (0)	0 (0)	0 (0)
Govt. School For Disabled	0 (0)	9 (100)	3 (49)	0 (0)	0 (0)
Private School For Disabled	1 (31)	8 (69)	2 (15)	3 (5)	0 (0)
Government Others	0 (0)	9 (100)	0 (0)	0 (0)	0 (0)
Private Others	0 (0)	9 (100)	0 (0)	0 (0)	0 (0)

Note : Distance A : Less than 5 km; B : Between 5-10 km; C : 10+ km.; Source : Data Analysis is based on 2011 Census.

## DISCLAIMER

The Terms of Use and Disclaimer of Datanet India Private Limited (hereinafter referred to as "Datanet") for use of this analysis report of **Cumbarjua Assembly Constituency (Cumbarjua Vidhan Sabha)** :-

1. **Assembly Factbook™** is a Registered Trade Mark owned by Datanet.
2. All the maps are sketched and graphical representation only and have not been drawn to the scale and also not to represent the actual geographical area or boundary of the unit.
3. The data for the aforesaid analysis is based on authentic sources and has been culled from the various publications of Census, CSO and NSSO for district and block level data, various central and state government departments, Central & State Elections Commissions and the concerned Returning Officers' releases, Electoral Rolls, Election results and allied publications, internal assessment, surveys, estimates and analysis. Therefore, certain adjustment of data at micro level may have been done to arrive closer to the macro data.
4. Data have been provided on an "As Is" and "As AVAILABLE" basis
5. The colours shown in the maps or diagram and charts of a particular party, alliance or AC are indicative and do not represent them.
6. This publication which includes maps, sheets, graphs and data would be the property under copyright of Datanet only. The user may use these for its internal study, analysis and research purposes. It's public display, re-selling or any commercial uses by the user are not allowed.
7. Datanet has taken due care and caution in compilation and processing of data and allied information, but does not guarantee the accuracy, adequacy or completeness of any information/analysis and will be not responsible for any errors or omissions or for the results obtained from the use of such information/analysis.
8. All the contents for the publication have been culled from various authentic sources and Datanet reasonably believes such sources to be reliable, but does not make any representations, express or implied as to the accuracy or fitness of use of such information. The information or contents of the information/analysis do not constitute advice and should not be relied upon in making (or refraining from making) any decision. Any reliance placed upon the information provided by Datanet is the sole responsibility and strictly at the user's risk.
9. In no event will Datanet be liable for any damages (including, without limitation, damages for loss of business projects, or loss of profits) arising in contract, tort or otherwise from the use of or inability to use any of its contents, or from any action taken (or refrained from being taken) as a result of using the analysis or any of its contents. Datanet its directors, owners, editors, officials, employees, distributor and agents or any associate will not be liable for any errors in the information contained or any consequences arising from the use of the contents of the provided information/analysis.
10. If any provision of these terms and conditions is held invalid or illegal or unenforceable for any reason by any court of competent jurisdiction, such provision shall be severed and the remainder of provisions of the terms and conditions shall continue in full force and effect as if the Term of Use had been executed with the invalid, illegal or unenforceable provision eliminated.
11. If there are any discrepancies in the information provided, please bring it to attention of Datanet for suitable rectification measures.

**Buy Online This Complete Book At**  
**Datanet India eBooks Store**

[www.indiastatpublications.com](http://www.indiastatpublications.com)

**or go directly at**

[http://www.indiastatpublications.com/  
Assembly\\_factbook/Goa/North\\_Goa/ Cumbarjua](http://www.indiastatpublications.com/Assembly_factbook/Goa/North_Goa/Cumbarjua)

 **indiastat**elections

ISBN : 978-93-5905-252-6



9 789359 105252