



Goa

Assembly Factbook™

Poriem Assembly Constituency



Key Electoral Data of Poriem
Assembly Constituency (Vidhan Sabha)

Goa

Assembly Factbook™

Poriem Assembly Constituency



Poriem Vidhan Sabha

Editor & Director

Dr. R.K. Thukral

Research Editor

Dr. Shafeeq Rahman

**Compiled, Researched and Published by
Datanet India Pvt. Ltd.**

D-100, 1st Floor,

Okhla Industrial Area, Phase-I,

New Delhi- 110020.

Ph.: 91-11- 43580781-84

Email : support@indiastatpublications.com

Website : www.indiastatelections.com

Online Book Store :

www.indiastatpublications.com

Report No. : AFB/GA-18-0125

ISBN : 978-93-5905-163-5

First Edition : January, 2018

Eighth Updated Edition : January, 2025

Price : Rs.11500/-

US\$ 310

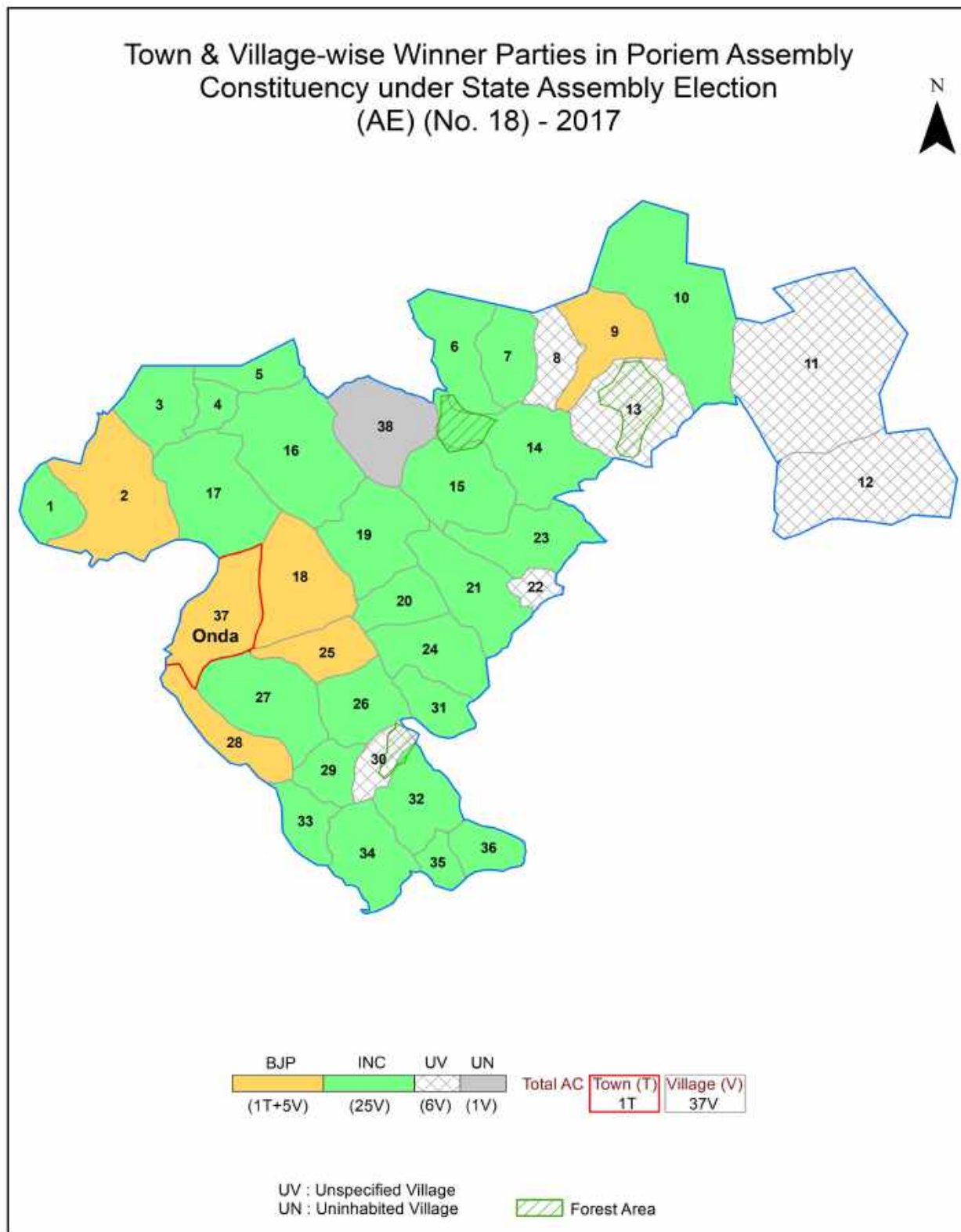
© **Datanet India Pvt. Ltd.**

All rights reserved. No part of this book may be reproduced, stored in a retrieval system or transmitted in any form or by any means, mechanical photocopying, photographing, scanning, recording or otherwise without the prior written permission of the publisher. Please refer to Disclaimer at page no. 102 for the use of this publication.

Printed in India

No.	Particulars	Page No.
	Introduction	
1	Assembly Constituency - (Vidhan Sabha) at a Glance Features of Assembly as per Delimitation Commission of India (2008)	1-2
	Location and Political Maps	
2	Location Map Boundaries of Assembly Constituency - (Vidhan Sabha) in District Boundaries of Assembly Constituency under Parliamentary Constituency - (Lok Sabha) Town & Village-wise Winner Parties- 2024, 2022, 2019, 2017, 2014, 2012 and 2009	3-11
	Administrative Setup (2011)	
3	District Sub-district Towns Villages Inhabited Villages Uninhabited Villages Village Panchayat Intermediate Panchayat	12-15
	Demographics (2011)	
4	Population Households Rural/Urban Population Towns and Villages by Population Size Sex Ratio (Total & 0-6 Years) Religious Population Social Population Literacy Rate	16-17
	Electoral Features	
5	Important Dates of Last Elections Held Electors by Gender Service Electors Voters Voters Turnout Polling Stations & Average Number of Electors per Polling Station Electors by Age Group Present Elected Representatives	18-23
	Historical Summary Election Results	
6	Vote Share of Major Parties Winning Margin (Number & Percentage) Polarity of Parties Summary Result of Assembly Segment of Parliamentary Elections 2024, 2019, 2014, 2009, 2004 and 1999 Summary Result of Assembly Elections 2022, 2017, 2012, 2007, 2002, 1999, 1994 and 1989	24-40
	Polling Station Level Election Results	
7	Name and Number of Polling Station 2024, 2022, 2019, 2017, 2014, 2012 and 2009 Polling Station-wise Electors, Voters & Voters Turnout 2024, 2022, 2019, 2017, 2014, 2012 and 2009 Polling Station wise Elections Results 2024, 2022, 2019, 2017, 2014, 2012 and 2009	41-82
	Share of Assembly Constituency	
8	Share of Assembly Constituency - (Vidhan Sabha) in State, District and Parliamentary Constituency - (Lok Sabha)	83
	Socio-Economic Amenities (2011)	
9	Access to Administrative Units Agricultural, Manufacturing and Industrial Commodities Demographic Indicators Education Health & Manpower Drinking Water Supply Sanitation Entertainment and Recreations Infrastructure Power Food Allocation Distribution and Marketing of Agriculture Commodities Infrastructure Transport and Road Infrastructure Communication Banking and Financial Services Land Use Irrigation Source	85-99
10	Abbreviation & Sources	101-101
11	Disclaimer	102

Location & Political Map



Administrative Setup

List of Village Panchayat & Intermediate Panchayat (Block) Name - 2011

Village Name	Village Panchayat Name	Intermediate Panchayat Name
Advoi	Birondem	Satari
Birondem	Birondem	Satari
Buimpal	Honda	Satari
Choraundem	Dongurli-Thane	Satari
Codiem	Pissurlem	Satari
Compordem	Mauxi	Satari
Cumarconda	Pissurlem	Satari
Dabem	Mauxi	Satari
Derodem	Nagargao	Satari
Dongurli	Dongurli-Thane	Satari
Edorem	Nagargao	Satari
Golauli	Dongurli-Thane	Satari
Gonteli	Querim	Satari
Ivrem-Buzruco	Dongurli-Thane	Satari
Ivrem-Curdo	Dongurli-Thane	Satari
Mauzi	Mauxi	Satari
Morlem	Morlem	Satari
Naguem	Mauxi	Satari
Naneli	Dongurli-Thane	Satari
Padeli	Birondem	Satari
Pale	Dongurli-Thane	Satari
Pissurlem	Pissurlem	Satari
Podocem	Poriem	Satari
Ponocem	Pissurlem	Satari
Poriem	Poriem	Satari
Querim	Querim	Satari
Ravona	Querim	Satari
Rivem	Dongurli-Thane	Satari
Saleli	Honda	Satari

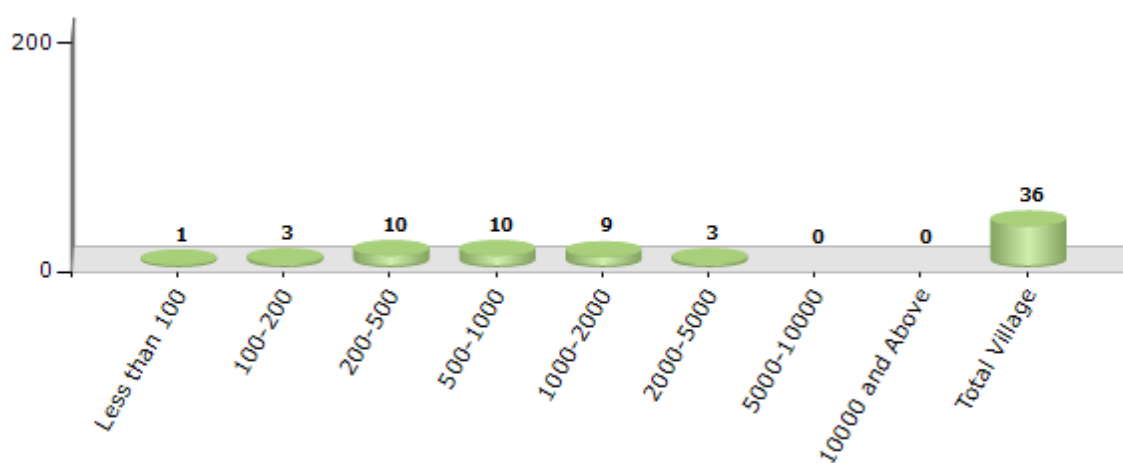
Contd....

Demographics

Number of Villages by Population Size - 2011

Less than 100	100-200	200-500	500-1000	1000-2000	2000-5000	5000-10000	10000 and Above	Total Village
1	3	10	10	9	3	0	0	36

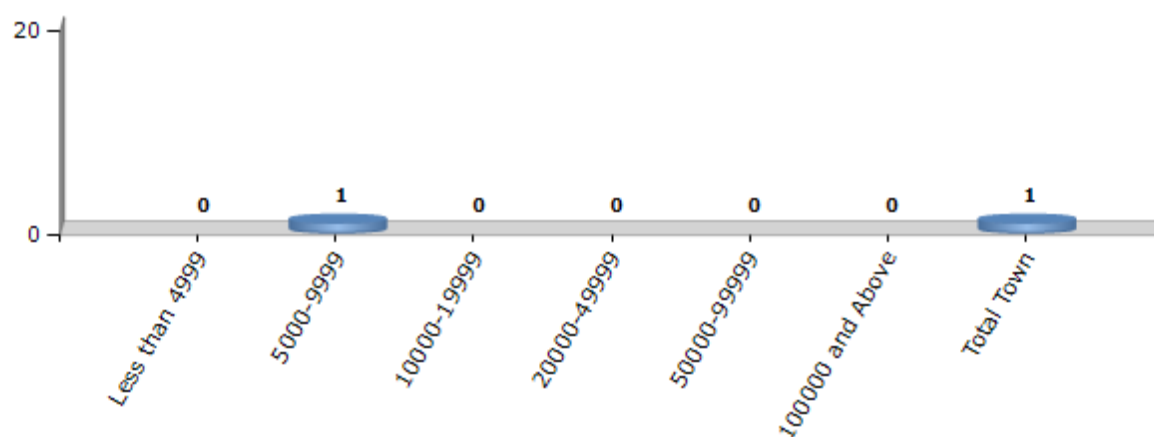
Number of Villages by Population Size - 2011



Number of Towns by Population Size - 2011

Less than 4999	5000-9999	10000-19999	20000-49999	50000-99999	100000 and Above	Total Town
0	1	0	0	0	0	1

Number of Towns by Population Size - 2011

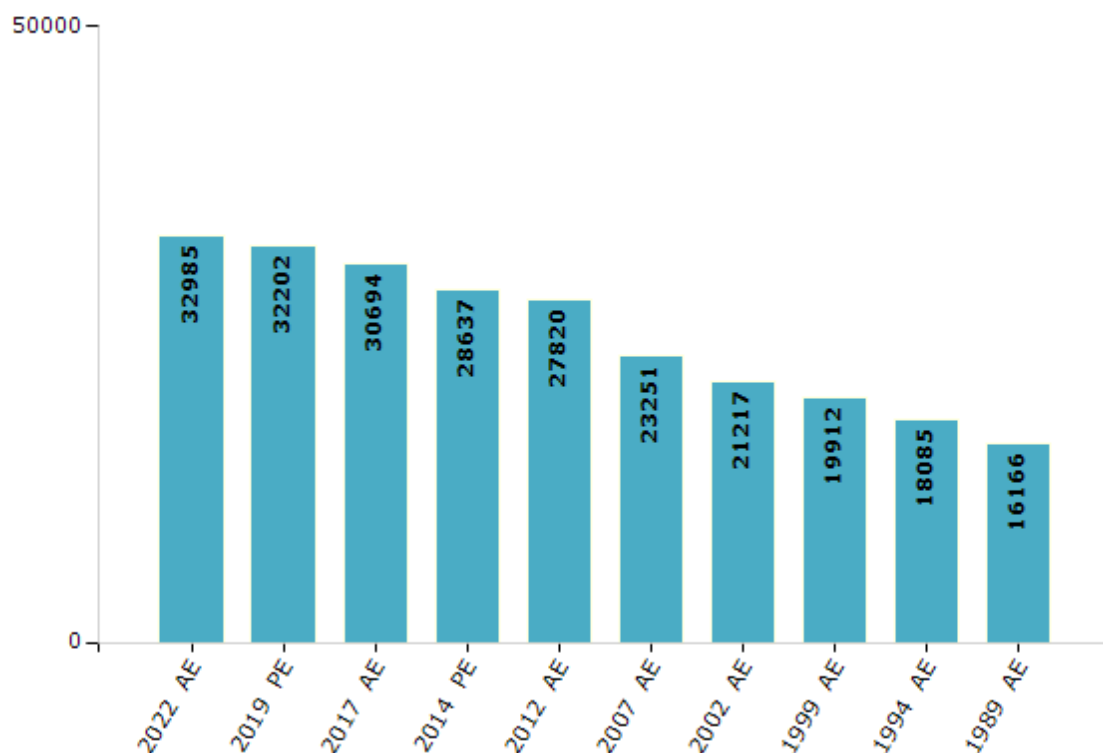


Electoral Features

Electors by Male & Female

Year	Male	Female	Others	Total	Year	Male	Female	Others	Total
2022 AE	16392	16593	0	32985	1999 PE	-	-	-	-
2019 PE	16046	16156	0	32202	1999 AE	10248	9664	-	19912
2017 AE	15417	15277	0	30694	1994 AE	9201	8884	-	18085
2014 PE	14533	14104	-	28637	1989 AE	8265	7901	-	16166
2012 AE	14102	13718	0	27820	1984 AE	-	-	-	-
2009 PE	-	-	-	-	1980 AE	-	-	-	-
2007 AE	11768	11483	-	23251	1977 AE	-	-	-	-
2004 PE	-	-	-	-	1972 AE	-	-	-	-
2002 AE	10827	10390	-	21217	1967 AE	-	-	-	-

Number of Electors



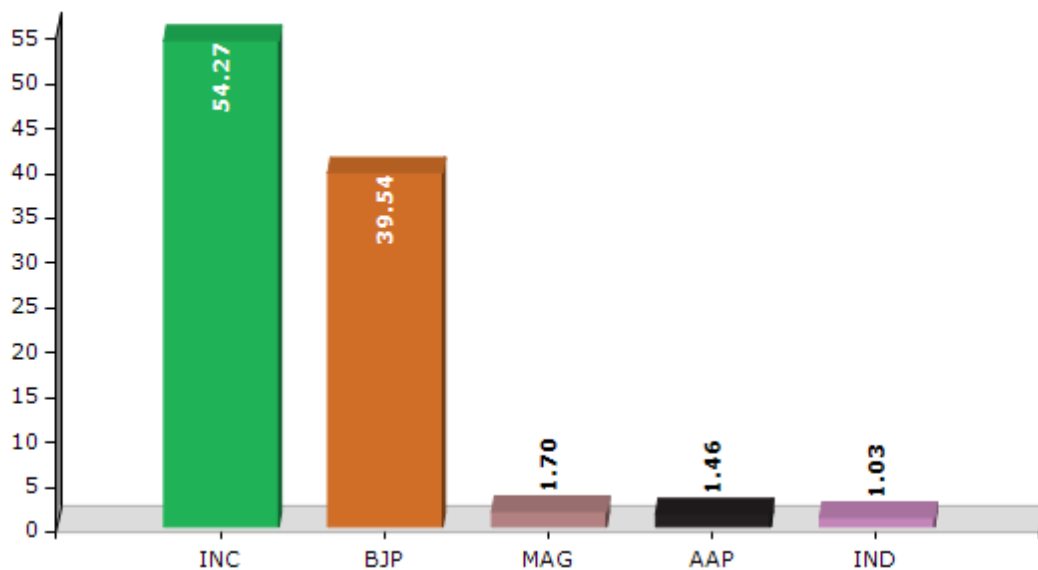
Note : AE : Assembly Election, PE : Assembly Segment of Parliamentary Election

Historical Summary Election Results

Summary Result of Assembly Election - 2017

Candidate Name	Party	Votes	Votes %
Pratapsingh R Rane	INC	14977	54.27
Vishwajit Krishnarao Rane	BJP	10911	39.54
Suhas Gajanan Naik	MAG	469	1.7
Sitaram Anant Gawas	AAP	403	1.46
Ajit Sadanand Mhalshekar	IND	284	1.03
	NOTA	552	2

Votes Percentage of Top Parties - 2017



Polling Station Level Election Results

Number and Name of Polling Stations (PS) (2022)

Number of Polling Stations	Name of Polling Stations	Number of Polling Stations	Name of Polling Stations
1	Government Primary School, Tulshimala	22	Government Primary School, Charaunem
2	Government Primary School, Podocem	23	Government High School Thane (South Wing)
3	Government Primary School, Belwada (East Wing)	24	Government High School, Thane (North Wing)
4	Government Primary School, Belwada (West Wing)	25	Government Primary School, Golauli
5	Government Primary School, Poriem	26	Government Primary School, Deulwada Pal
6	Government Primary School, Gholwada	27	Government Primary School, Sawant Wada Pal
7	Government Primary School Rehabilitation Colony, Morlem	28	Government Primary School, Copardem (East Wing)
8	Government Primary School Rehabilitation Colony (North Wing), Morlem	29	Government Primary School, Copardem (West Wing)
9	Government Primary School, Ghodemal, Morlem	30	Government Primary School, Mauxi (East Wing)
10	Government Primary School, Kesarkarwada	31	Government Primary School, Mauxi (West Wing)
11	Government High school, Querim (East Wing)	32	Government Primary School, Nagve
12	Government Primary School, Gonteli I	33	Government Primary School, Zarme
13	Government Primary School, Shirol	34	Government High School, Dabem
14	Government Primary School, Querim (East Wing)	35	Government Primary School, Sanvorcem
15	Government Primary School, Querim (North Wing)	36	Government Primary School, Birondem
16	Government High School, Querim (West Wing)	37	Government Middle School, Padeli
17	Government Primary School, Baherilwada, Querim	38	Government Primary School, (Dongarwada)
18	Government Primary School Rehabilitation Colony, Qualavade, Ravona	39	Government High School, Advai
19	Government Primary School Madhalawada, Ravona	40	Government Primary School, Advai
20	Government High School, Surla	41	Government Primary School, Codiem
21	Government Primary School, Iverim Buzruco	42	Government High School, Pissurlem (East Wing)

Contd....

Polling Station Level Election Results

Polling Station-wise Votes Secured by Overall Top Five Parties in Poriem Assembly in Assembly Election (AE) under North Goa Parliamentary Constituency in Goa (2022)

Number of Polling Station	Winner - Deviya Vishwajit Rane (BJP)	Runner-up - Vishwajit Rane (AAP)	3rd - Sameer Satarkar (RVLTGONP)	4th - Ganpat Gaonkar (AITC)	5th - Ranjit Jayasingrao Rane (INC)	NOTA	Other	Total Votes Secured
36	178	34	62	29	14	3	0	320
37	236	55	125	18	22	7	5	468
38	184	90	208	9	61	10	6	568
39	172	61	227	18	28	5	8	519
40	257	77	59	24	18	19	8	462
41	270	51	223	20	28	7	13	612
42	339	146	100	22	26	11	9	653
43	411	93	131	34	14	10	8	701
44	222	22	71	62	3	4	2	386
45	302	84	122	61	18	22	30	639
46	207	64	46	23	8	9	9	366
47	281	64	22	21	20	7	3	418
48	345	263	39	63	38	7	15	770
49	213	69	61	45	35	15	3	441
50	325	63	19	47	62	9	8	533
51	128	39	11	10	18	6	2	214
52	217	64	94	42	39	7	6	469
53	68	9	11	10	1	4	0	103
54	257	319	74	18	5	16	13	702
55	402	84	38	12	17	6	5	564
56	167	103	66	31	18	8	5	398
Total Poriem AC	17142	3768	3489	1491	1466	542	507	28405

Polling Station Level Election Results

Winner, Runner-up and 3rd Party Position & Winning Margin According to Polling Stations in Poriem Assembly in Assembly Election (AE) under North Goa Parliamentary Constituency in Goa (2022)

Polling Station Number	Winner Party	Winner Votes (%)	Runner-up Party	Runner-up Votes (%)	Winning Margin Votes (%)	Third Party	Third Party Votes (%)	Other Votes (%)
36	BJP	178 (55.63)	RVLTGONP	62 (19.38)	116 (36.25)	AAP	34 (10.63)	46 (14.38)
37	BJP	236 (50.43)	RVLTGONP	125 (26.71)	111 (23.72)	AAP	55 (11.75)	52 (11.11)
38	RVLTGONP	208 (36.62)	BJP	184 (32.39)	24 (4.23)	AAP	90 (15.85)	86 (15.14)
39	RVLTGONP	227 (43.74)	BJP	172 (33.14)	55 (10.6)	AAP	61 (11.75)	59 (11.37)
40	BJP	257 (55.63)	AAP	77 (16.67)	180 (38.96)	RVLTGONP	59 (12.77)	69 (14.94)
41	BJP	270 (44.12)	RVLTGONP	223 (36.44)	47 (7.68)	AAP	51 (8.33)	68 (11.11)
42	BJP	339 (51.91)	AAP	146 (22.36)	193 (29.55)	RVLTGONP	100 (15.31)	68 (10.41)
43	BJP	411 (58.63)	RVLTGONP	131 (18.69)	280 (39.94)	AAP	93 (13.27)	66 (9.42)
44	BJP	222 (57.51)	RVLTGONP	71 (18.39)	151 (39.12)	AITC	62 (16.06)	31 (8.03)
45	BJP	302 (47.26)	RVLTGONP	122 (19.09)	180 (28.17)	AAP	84 (13.15)	131 (20.5)
46	BJP	207 (56.56)	AAP	64 (17.49)	143 (39.07)	RVLTGONP	46 (12.57)	49 (13.39)
47	BJP	281 (67.22)	AAP	64 (15.31)	217 (51.91)	RVLTGONP	22 (5.26)	51 (12.2)
48	BJP	345 (44.81)	AAP	263 (34.16)	82 (10.65)	AITC	63 (8.18)	99 (12.86)
49	BJP	213 (48.3)	AAP	69 (15.65)	144 (32.65)	RVLTGONP	61 (13.83)	98 (22.22)
50	BJP	325 (60.98)	AAP	63 (11.82)	262 (49.16)	INC	62 (11.63)	83 (15.57)
51	BJP	128 (59.81)	AAP	39 (18.22)	89 (41.59)	INC	18 (8.41)	29 (13.55)
52	BJP	217 (46.27)	RVLTGONP	94 (20.04)	123 (26.23)	AAP	64 (13.65)	94 (20.04)
53	BJP	68 (66.02)	RVLTGONP	11 (10.68)	57 (55.34)	AITC	10 (9.71)	14 (13.59)
54	AAP	319 (45.44)	BJP	257 (36.61)	62 (8.83)	RVLTGONP	74 (10.54)	52 (7.41)
55	BJP	402 (71.28)	AAP	84 (14.89)	318 (56.39)	RVLTGONP	38 (6.74)	40 (7.09)
56	BJP	167 (41.96)	AAP	103 (25.88)	64 (16.08)	RVLTGONP	66 (16.58)	62 (15.58)
Total Poriem AC	BJP	17142 (60.35)	AAP	3768 (13.27)	13374 (47.08)	RVLTGONP	3489 (12.28)	4006 (14.1)

Socio-Economic Amenities - Rural

Access to Education Facilities

Particulars	Number of Villages (% of Population)				
	Available	Not Available	If Not Available (Distance of Nearest Facility)		
			A	B	C
Govt. Primary School	35 (99)	1 (1)	1 (1)	0 (0)	0 (0)
Private Primary School	2 (19)	34 (81)	0 (0)	0 (0)	0 (0)
Govt. Middle School	11 (43)	25 (57)	19 (37)	2 (4)	2 (1)
Private Middle School	1 (12)	35 (88)	1 (3)	0 (0)	0 (0)
Govt. Secondary School	8 (35)	28 (65)	20 (39)	3 (7)	2 (1)
Private Secondary School	1 (12)	35 (88)	1 (3)	1 (3)	0 (0)
Govt. Senior Secondary School	0 (0)	36 (100)	2 (5)	16 (36)	10 (15)
Private Senior Secondary School	1 (12)	35 (88)	3 (20)	3 (10)	1 (1)
Govt. Arts and Science Degree College	0 (0)	36 (100)	1 (3)	13 (56)	22 (42)
Private Arts and Science Degree College	0 (0)	36 (100)	0 (0)	0 (0)	0 (0)
Govt. Engineering College	0 (0)	36 (100)	0 (0)	0 (0)	36 (100)
Private Engineering College	0 (0)	36 (100)	0 (0)	0 (0)	0 (0)
Govt. Medicine College	0 (0)	36 (100)	0 (0)	0 (0)	36 (100)
Private Medicine College	0 (0)	36 (100)	0 (0)	0 (0)	0 (0)
Govt. Management Institute	0 (0)	36 (100)	0 (0)	0 (0)	32 (89)
Private Management Institute	0 (0)	36 (100)	0 (0)	0 (0)	4 (11)
Govt. Polytechnic	0 (0)	36 (100)	0 (0)	0 (0)	36 (100)
Private Polytechnic	0 (0)	36 (100)	0 (0)	0 (0)	0 (0)
Govt. Vocational Training School/ITI	0 (0)	36 (100)	4 (15)	14 (52)	18 (33)
Private Vocational Training School/ITI	0 (0)	36 (100)	0 (0)	0 (0)	0 (0)
Govt. Non Formal Training Centre	0 (0)	36 (100)	2 (5)	4 (13)	26 (74)
Private Non Formal Training Centre	1 (6)	35 (94)	3 (2)	0 (0)	0 (0)
Govt. School For Disabled	0 (0)	36 (100)	0 (0)	0 (0)	3 (14)
Private School For Disabled	0 (0)	36 (100)	0 (0)	1 (5)	32 (81)
Government Others	0 (0)	36 (100)	0 (0)	0 (0)	0 (0)
Private Others	0 (0)	36 (100)	0 (0)	0 (0)	0 (0)

Note : Distance A : Less than 5 km; B : Between 5-10 km; C : 10+ km.; Source : Data Analysis is based on 2011 Census.

DISCLAIMER

The Terms of Use and Disclaimer of Datanet India Private Limited (hereinafter referred to as "Datanet") for use of this analysis report of **Poriem Assembly Constituency (Poriem Vidhan Sabha)** :-

1. **Assembly Factbook™** is a Registered Trade Mark owned by Datanet.
2. All the maps are sketched and graphical representation only and have not been drawn to the scale and also not to represent the actual geographical area or boundary of the unit.
3. The data for the aforesaid analysis is based on authentic sources and has been culled from the various publications of Census, CSO and NSSO for district and block level data, various central and state government departments, Central & State Elections Commissions and the concerned Returning Officers' releases, Electoral Rolls, Election results and allied publications, internal assessment, surveys, estimates and analysis. Therefore, certain adjustment of data at micro level may have been done to arrive closer to the macro data.
4. Data have been provided on an "As Is" and "As AVAILABLE" basis
5. The colours shown in the maps or diagram and charts of a particular party, alliance or AC are indicative and do not represent them.
6. This publication which includes maps, sheets, graphs and data would be the property under copyright of Datanet only. The user may use these for its internal study, analysis and research purposes. It's public display, re-selling or any commercial uses by the user are not allowed.
7. Datanet has taken due care and caution in compilation and processing of data and allied information, but does not guarantee the accuracy, adequacy or completeness of any information/analysis and will be not responsible for any errors or omissions or for the results obtained from the use of such information/analysis.
8. All the contents for the publication have been culled from various authentic sources and Datanet reasonably believes such sources to be reliable, but does not make any representations, express or implied as to the accuracy or fitness of use of such information. The information or contents of the information/analysis do not constitute advice and should not be relied upon in making (or refraining from making) any decision. Any reliance placed upon the information provided by Datanet is the sole responsibility and strictly at the user's risk.
9. In no event will Datanet be liable for any damages (including, without limitation, damages for loss of business projects, or loss of profits) arising in contract, tort or otherwise from the use of or inability to use any of its contents, or from any action taken (or refrained from being taken) as a result of using the analysis or any of its contents. Datanet its directors, owners, editors, officials, employees, distributor and agents or any associate will not be liable for any errors in the information contained or any consequences arising from the use of the contents of the provided information/analysis.
10. If any provision of these terms and conditions is held invalid or illegal or unenforceable for any reason by any court of competent jurisdiction, such provision shall be severed and the remainder of provisions of the terms and conditions shall continue in full force and effect as if the Term of Use had been executed with the invalid, illegal or unenforceable provision eliminated.
11. If there are any discrepancies in the information provided, please bring it to attention of Datanet for suitable rectification measures.

Buy Online This Complete Book At
Datanet India eBooks Store

www.indiastatpublications.com

or go directly at

[http://www.indiastatpublications.com/
Assembly_factbook/Goa/North_Goa/ Poriem](http://www.indiastatpublications.com/Assembly_factbook/Goa/North_Goa/Poriem)

 **indiastat**elections

ISBN : 978-93-5905-163-5



9 789359 105163 5