



Goa

# Assembly Factbook™

Priol Assembly Constituency



Key Electoral Data of Priol  
Assembly Constituency (Vidhan Sabha)

Goa

# Assembly Factbook™

Priol Assembly Constituency



Priol Vidhan Sabha

## **Editor & Director**

Dr. R.K. Thukral

## **Research Editor**

Dr. Shafeeq Rahman

## **Compiled, Researched and Published by Datanet India Pvt. Ltd.**

D-100, 1st Floor,

Okhla Industrial Area, Phase-I,

New Delhi- 110020.

Ph.: 91-11- 43580781-84

Email : support@indiastatpublications.com

Website : www.indiastatelections.com

## **Online Book Store :**

www.indiastatpublications.com

**Report No. :** AFB/GA-20-0125

**ISBN :** 978-93-5905-155-0

**First Edition :** January, 2018

**Eighth Updated Edition :** January, 2025

**Price :** Rs.11500/-

US\$ 310

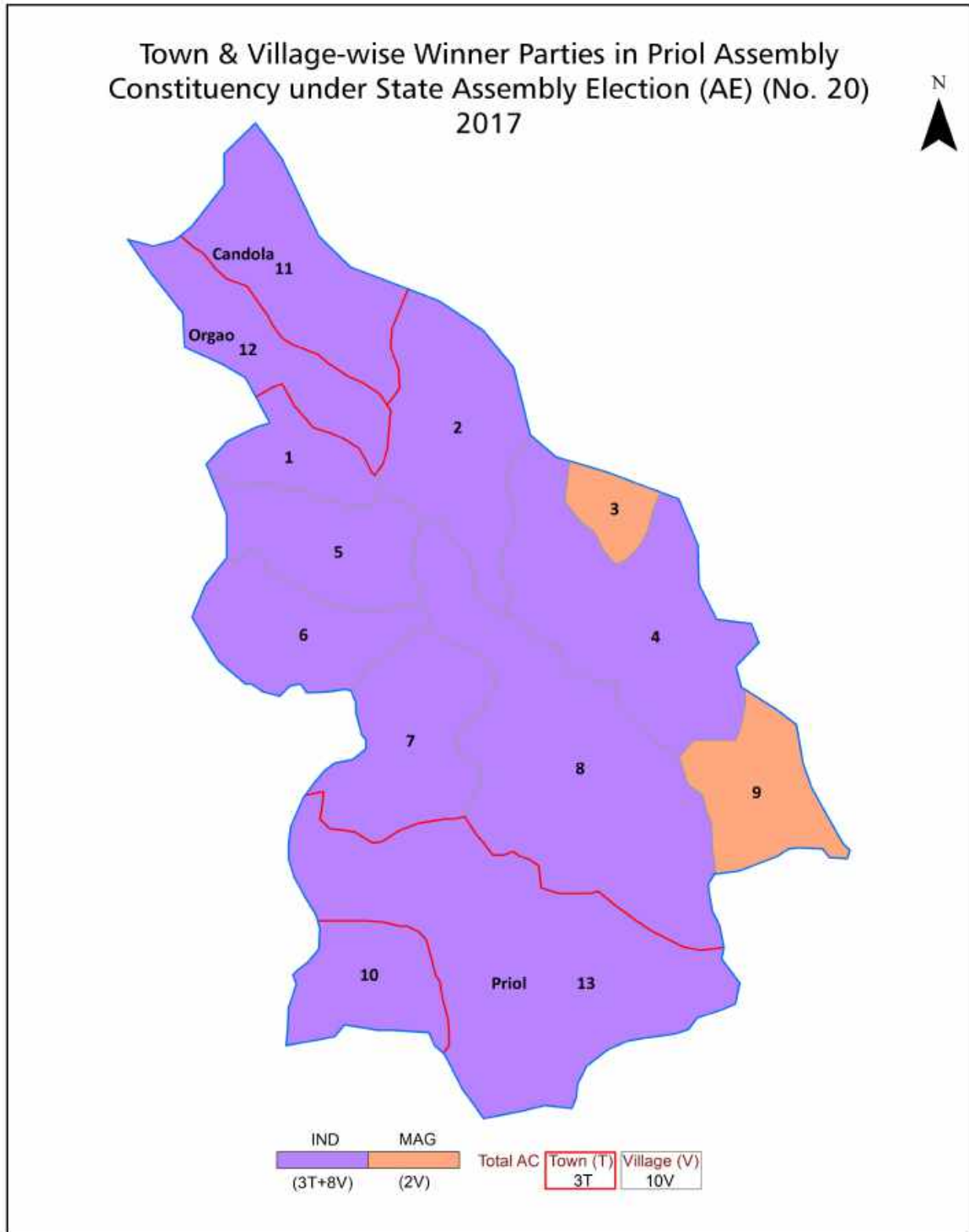
© **Datanet India Pvt. Ltd.**

All rights reserved. No part of this book may be reproduced, stored in a retrieval system or transmitted in any form or by any means, mechanical photocopying, photographing, scanning, recording or otherwise without the prior written permission of the publisher. Please refer to Disclaimer at page no. 98 for the use of this publication.

Printed in India

No.	Particulars	Page No.
	<b>Introduction</b>	
1	Assembly Constituency - (Vidhan Sabha) at a Glance   Features of Assembly as per Delimitation Commission of India (2008)	1-2
	<b>Location and Political Maps</b>	
2	Location Map   Boundaries of Assembly Constituency - (Vidhan Sabha) in District   Boundaries of Assembly Constituency under Parliamentary Constituency - (Lok Sabha)   Town & Village-wise Winner Parties- 2024, 2022, 2019, 2017, 2014, 2012 and 2009	3-11
	<b>Administrative Setup (2011)</b>	
3	District   Sub-district   Towns   Villages   Inhabited Villages   Uninhabited Villages   Village Panchayat   Intermediate Panchayat	12-13
	<b>Demographics (2011)</b>	
4	Population   Households   Rural/Urban Population   Towns and Villages by Population Size   Sex Ratio (Total & 0-6 Years)   Religious Population   Social Population   Literacy Rate	14-15
	<b>Electoral Features</b>	
5	Important Dates of Last Elections Held   Electors by Gender   Service Electors   Voters   Voters Turnout   Polling Stations & Average Number of Electors per Polling Station   Electors by Age Group   Present Elected Representatives	16-21
	<b>Historical Summary Election Results</b>	
6	Vote Share of Major Parties   Winning Margin (Number & Percentage)   Polarity of Parties   Summary Result of Assembly Segment of Parliamentary Elections 2024, 2019, 2014, 2009, 2004 and 1999   Summary Result of Assembly Elections 2022, 2017, 2012, 2007, 2002, 1999, 1994 and 1989	22-38
	<b>Polling Station Level Election Results</b>	
7	Name and Number of Polling Station 2024, 2022, 2019, 2017, 2014, 2012 and 2009   Polling Station-wise Electors, Voters & Voters Turnout 2024, 2022, 2019, 2017, 2014, 2012 and 2009   Polling Station wise Elections Results 2024, 2022, 2019, 2017, 2014, 2012 and 2009	39-78
	<b>Share of Assembly Constituency</b>	
8	Share of Assembly Constituency - (Vidhan Sabha) in State, District and Parliamentary Constituency - (Lok Sabha)	79
	<b>Socio-Economic Amenities (2011)</b>	
9	Access to Administrative Units   Agricultural, Manufacturing and Industrial Commodities   Demographic Indicators   Education   Health & Manpower   Drinking Water Supply   Sanitation   Entertainment and Recreations Infrastructure   Power   Food Allocation Distribution and Marketing of Agriculture Commodities Infrastructure   Transport and Road Infrastructure   Communication   Banking and Financial Services   Land Use   Irrigation Source	81-95
10	<b>Abbreviation &amp; Sources</b>	97-97
11	<b>Disclaimer</b>	98

Location & Political Map



## Administrative Setup

### List of Village Panchayat & Intermediate Panchayat (Block) Name - 2011

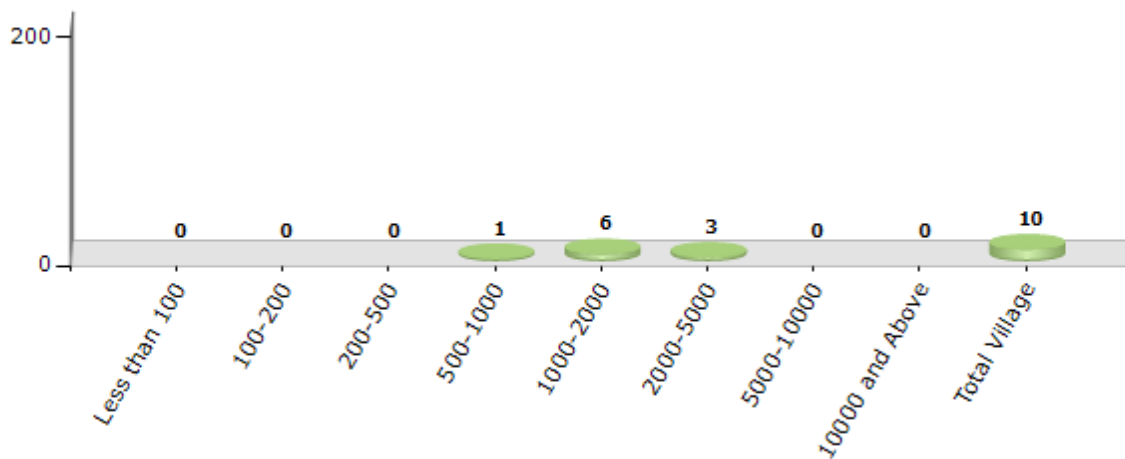
Village Name	Village Panchayat Name	Intermediate Panchayat Name
Adcolna	Bhoma-Adcolna	Ponda
Betqui	Betqui, Candola	Ponda
Boma	Bhoma-Adcolna	Ponda
Cuncolem	Veling-Priol	Ponda
Querim	Querim	Ponda
Savoi-Verem	Verem-Vaghurme	Ponda
Tivrem	Tivrem-Orgao	Ponda
Vagurbem	Verem-Vaghurme	Ponda
Velinga	Veling-Priol	Ponda
Volvoi	Volvoi	Ponda

## Demographics

### Number of Villages by Population Size - 2011

Less than 100	100-200	200-500	500-1000	1000-2000	2000-5000	5000-10000	10000 and Above	Total Village
0	0	0	1	6	3	0	0	10

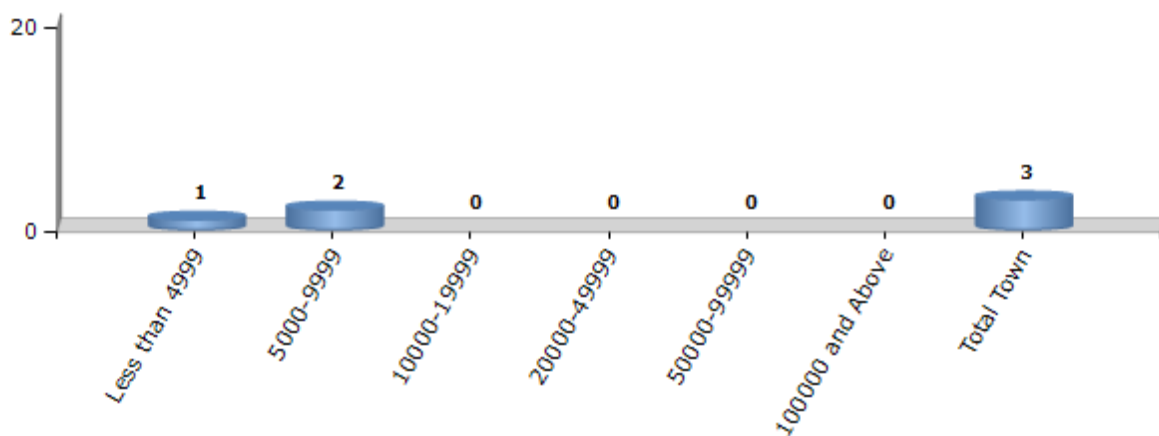
Number of Villages by Population Size - 2011



### Number of Towns by Population Size - 2011

Less than 4999	5000-9999	10000-19999	20000-49999	50000-99999	100000 and Above	Total Town
1	2	0	0	0	0	3

Number of Towns by Population Size - 2011

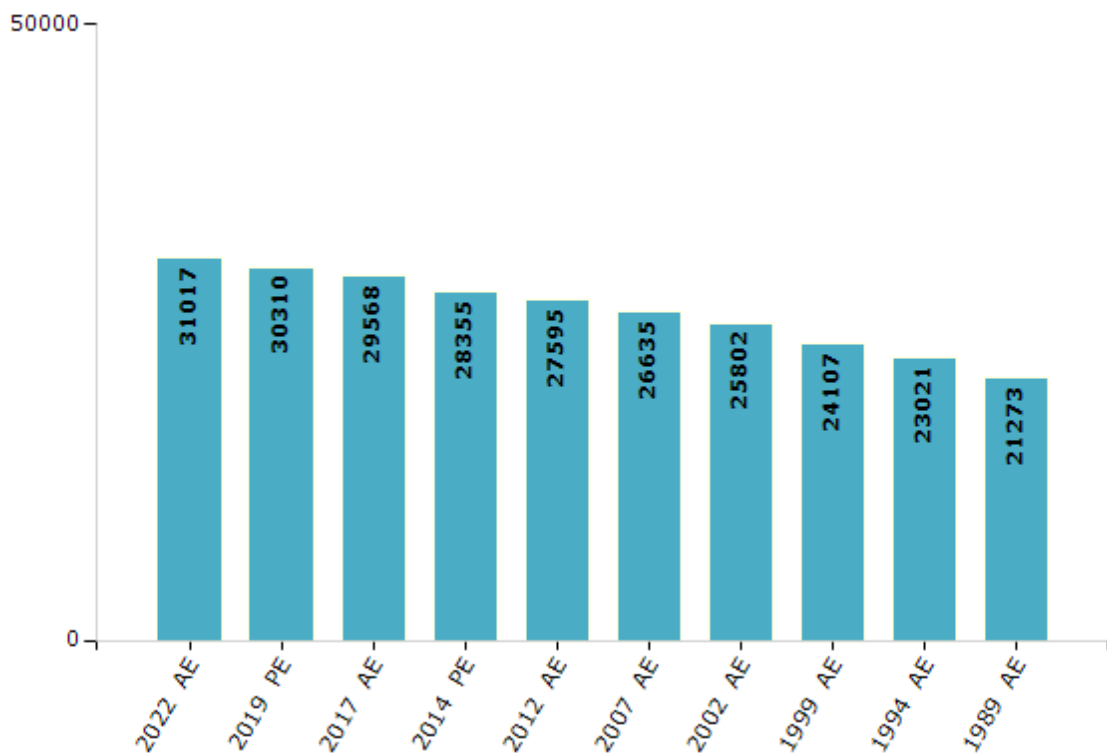


## Electoral Features

### Electors by Male & Female

Year	Male	Female	Others	Total	Year	Male	Female	Others	Total
2022 AE	15093	15924	0	31017	1999 PE	-	-	-	-
2019 PE	14844	15466	0	30310	1999 AE	12345	11762	-	24107
2017 AE	14570	14998	0	29568	1994 AE	11722	11299	-	23021
2014 PE	14092	14263	-	28355	1989 AE	10715	10558	-	21273
2012 AE	13833	13762	0	27595	1984 AE	-	-	-	-
2009 PE	-	-	-	-	1980 AE	-	-	-	-
2007 AE	13432	13203	-	26635	1977 AE	-	-	-	-
2004 PE	-	-	-	-	1972 AE	-	-	-	-
2002 AE	13323	12479	-	25802	1967 AE	-	-	-	-

Number of Electors



Note : AE : Assembly Election, PE : Assembly Segment of Parliamentary Election

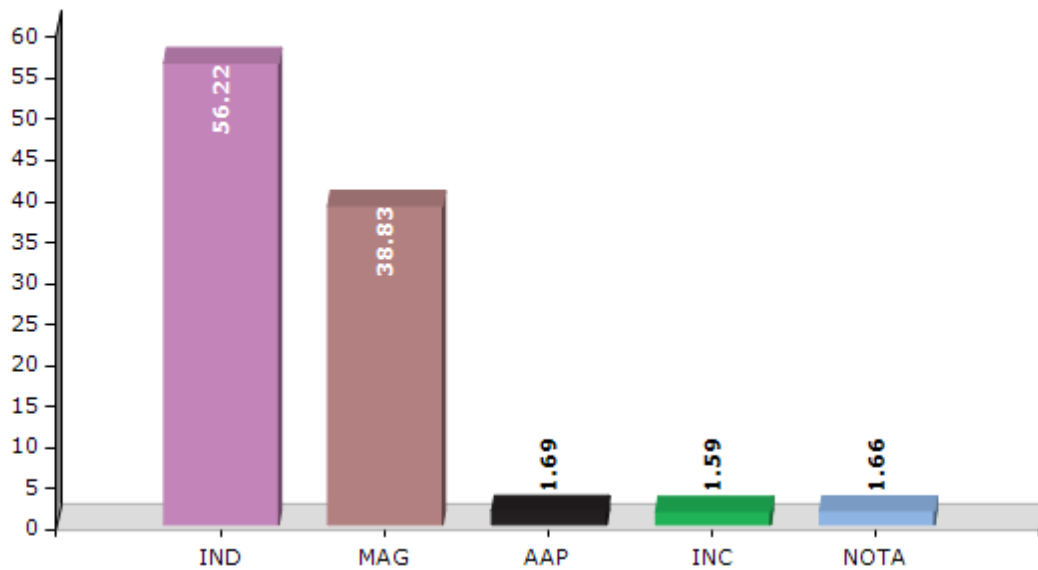


## Historical Summary Election Results

### Summary Result of Assembly Election - 2017

Candidate Name	Party	Votes	Votes %
Govind Gaude	IND	15149	56.22
Pandurang Alias Deepak Madhav Dhavalikar	MAG	10463	38.83
Dr. Dattaram B. Dessai	AAP	456	1.69
Ramkrishna B. Jalmi	INC	429	1.59
	NOTA	448	1.66

Votes Percentage of Top Parties - 2017



## Polling Station Level Election Results

### Number and Name of Polling Stations (PS) (2022)

Number of Polling Stations	Name of Polling Stations	Number of Polling Stations	Name of Polling Stations
1	Government Primary School (Nw) Tariwada, Marcel	22	Government Primary School, Karmale /Querim
2	Government Primary School (S W) Tariwada, Marcel	23	Government Primary School, Arla, Querim
3	Government Primary School Madapai Orgao, Marcel	24	Government Primary School, Satode /Querim
4	Government Primary School, (N W) Deulwada, Marcel	25	Government Primary School, (North Wing) Amarkhane Querim
5	Government Primary School, (S W) Deulwada, Marcel	26	Government Primary School, (South Wing) Amarkhane Querim
6	Government Primary School, (Nw) Titowada, Tivrem	27	Government Primary School, (Nw) Fadtewada/ Adcolna
7	Government Primary School, (Sw) Titowada, Tivrem	28	Government Primary School (Sw) Fadtewada/ Adcolna
8	Government Primary School, (Nw) Gaonkarwada Candola	29	Government Primary School (Nw), Gauthan / Boma
9	Government Primary School (Sw), Gaonkarwada, Candola	30	Government Primary School (Sw), Gauthan / Boma
10	Government Primary School, (Ww), Gaonkar Wada	31	Government Primary School Muslimwada Boma
11	Government Primary School Amyewada, Candola	32	Government Primary School (Nw), Magilwada Cuncolim/ Priol
12	Government Primary School Haldanwada, Candola	33	Government Primary School (Sw), Magilwada Cuncolim / Priol
13	Government Primary School (Nw) Gaonkarwada Betki	34	Government Primary School (Ew) Mangeshi/ Priol
14	Government Primary School (Sw) Gaonkarwada Betki	35	Government Primary School (Ww), Mangeshi/ Priol
15	Government Primary School Deulwada Volvoi	36	Government Primary School (Nw), Mardol /Priol
16	Government Primary School, Sateribhat/ Volvoi	37	Government Primary School (Sw), Mardol /Priol
17	Government Primary School, Palwada Savoi-Verem	38	Government Primary School Khedem, Priol
18	Government Primary School, Savoi, Savoi-Verem	39	Government Primary School Gauthan, Priol
19	Government Primary School (New Bldg)/ Madhalawada Savoi Verem	40	Government Primary School Apewal, Priol
20	Govt Village Library Bld. Madhalawada / Savoi-Verem	41	Government Primary School Magilwada, Priol
21	Government Primary School, Gaonkarwada Vagurme	42	Government Primary School Galwada, Priol

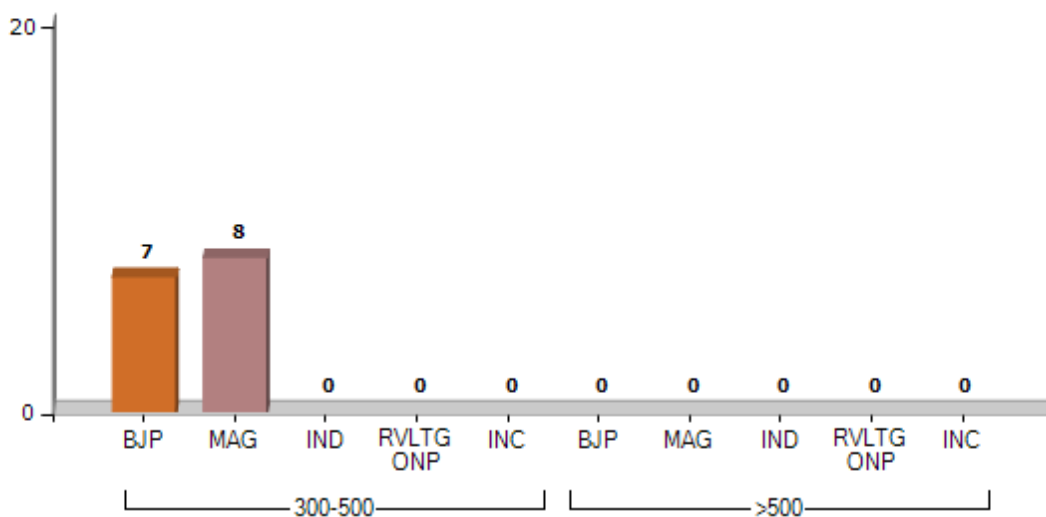
Contd....

### Polling Station Level Election Results

#### Polling Station-wise Votes Secured by Overall Top Five Parties in Priol Assembly in Assembly Election (AE) under North Goa Parliamentary Constituency in Goa (2022)

Number of Polling Station	Winner - Govind Shepu Gaude (BJP)	Runner-up - Pandurang Alias Deepak Dhavalikar (MAG)	3rd - Sandeep Nigalye (IND)	4th - Vishvesh Naik (RVLTGONP)	5th - Dinesh Shiva Zalmi (INC)	NOTA	Other	Total Votes Secured
36	215	262	25	63	4	1	7	577
37	196	319	74	60	12	8	22	691
38	254	239	72	35	3	5	6	614
39	211	204	112	37	3	2	5	574
40	306	210	138	63	25	7	13	762
41	324	203	85	51	9	10	19	701
42	242	188	68	56	21	5	14	594
43	282	275	79	38	12	5	32	723
44	273	223	32	26	6	2	6	568
<b>Total Priol AC</b>	<b>10682</b>	<b>10537</b>	<b>2624</b>	<b>2486</b>	<b>291</b>	<b>241</b>	<b>465</b>	<b>27326</b>

Number of Polling Station Where Parties Secured between 300-500 and More than 500 Votes - 2022



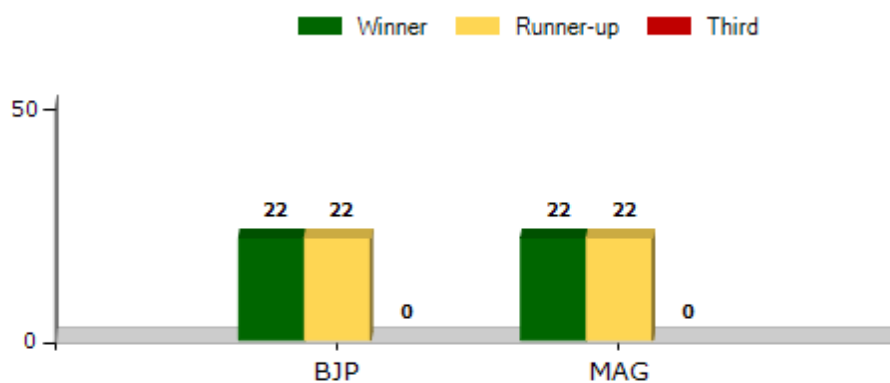
## Polling Station Level Election Results

**Winner, Runner-up and 3rd Party Position & Winning Margin According to Polling Stations in Priol Assembly in Assembly Election (AE) under North Goa Parliamentary Constituency in Goa (2022)**

Polling Station Number	Winner Party	Winner Votes (%)	Runner-up Party	Runner-up Votes (%)	Winning Margin Votes (%)	Third Party	Third Party Votes (%)	Other Votes (%)
36	MAG	262 (45.41)	BJP	215 (37.26)	47 (8.15)	RVLTGONP	63 (10.92)	37 (6.41)
37	MAG	319 (46.16)	BJP	196 (28.36)	123 (17.8)	IND (SN)	74 (10.71)	102 (14.76)
38	BJP	254 (41.37)	MAG	239 (38.93)	15 (2.44)	IND (SN)	72 (11.73)	49 (7.98)
39	BJP	211 (36.76)	MAG	204 (35.54)	7 (1.22)	IND (SN)	112 (19.51)	47 (8.19)
40	BJP	306 (40.16)	MAG	210 (27.56)	96 (12.6)	IND (SN)	138 (18.11)	108 (14.17)
41	BJP	324 (46.22)	MAG	203 (28.96)	121 (17.26)	IND (SN)	85 (12.13)	89 (12.7)
42	BJP	242 (40.74)	MAG	188 (31.65)	54 (9.09)	IND (SN)	68 (11.45)	96 (16.16)
43	BJP	282 (39)	MAG	275 (38.04)	7 (0.96)	IND (SN)	79 (10.93)	87 (12.03)
44	BJP	273 (48.06)	MAG	223 (39.26)	50 (8.8)	IND (SN)	32 (5.63)	40 (7.04)
<b>Total Priol AC</b>	<b>BJP</b>	<b>10682 (39.09)</b>	<b>MAG</b>	<b>10537 (38.56)</b>	<b>145 (0.53)</b>	<b>IND (SN)</b>	<b>2624 (9.6)</b>	<b>3483 (12.75)</b>

Note : IND - SN : Sandeep Nigalve

Polling Station-Wise Winner, Runner up and 3rd Party Position - 2022



## Socio-Economic Amenities - Rural

### Access to Education Facilities

Particulars	Number of Villages (% of Population)				
	Available	Not Available	If Not Available (Distance of Nearest Facility)		
			A	B	C
Govt. Primary School	10 (100)	0 (0)	0 (0)	0 (0)	0 (0)
Private Primary School	2 (33)	8 (67)	0 (0)	0 (0)	0 (0)
Govt. Middle School	1 (16)	9 (84)	0 (0)	1 (3)	0 (0)
Private Middle School	3 (46)	7 (54)	5 (43)	1 (8)	0 (0)
Govt. Secondary School	1 (16)	9 (84)	0 (0)	2 (11)	0 (0)
Private Secondary School	3 (46)	7 (54)	2 (19)	3 (24)	0 (0)
Govt. Senior Secondary School	0 (0)	10 (100)	2 (18)	3 (33)	1 (3)
Private Senior Secondary School	0 (0)	10 (100)	0 (0)	3 (33)	1 (14)
Govt. Arts and Science Degree College	0 (0)	10 (100)	2 (18)	5 (53)	0 (0)
Private Arts and Science Degree College	0 (0)	10 (100)	0 (0)	1 (9)	2 (20)
Govt. Engineering College	0 (0)	10 (100)	0 (0)	2 (16)	8 (84)
Private Engineering College	0 (0)	10 (100)	0 (0)	0 (0)	0 (0)
Govt. Medicine College	0 (0)	10 (100)	0 (0)	0 (0)	10 (100)
Private Medicine College	0 (0)	10 (100)	0 (0)	0 (0)	0 (0)
Govt. Management Institute	0 (0)	10 (100)	0 (0)	0 (0)	9 (92)
Private Management Institute	0 (0)	10 (100)	0 (0)	0 (0)	1 (8)
Govt. Polytechnic	0 (0)	10 (100)	0 (0)	0 (0)	10 (100)
Private Polytechnic	0 (0)	10 (100)	0 (0)	0 (0)	0 (0)
Govt. Vocational Training School/ITI	0 (0)	10 (100)	0 (0)	2 (16)	8 (84)
Private Vocational Training School/ITI	0 (0)	10 (100)	0 (0)	0 (0)	0 (0)
Govt. Non Formal Training Centre	0 (0)	10 (100)	0 (0)	2 (26)	8 (74)
Private Non Formal Training Centre	0 (0)	10 (100)	0 (0)	0 (0)	0 (0)
Govt. School For Disabled	0 (0)	10 (100)	0 (0)	0 (0)	0 (0)
Private School For Disabled	0 (0)	10 (100)	0 (0)	2 (23)	8 (77)
Government Others	0 (0)	10 (100)	0 (0)	0 (0)	0 (0)
Private Others	0 (0)	10 (100)	0 (0)	0 (0)	0 (0)

Note : Distance A : Less than 5 km; B : Between 5-10 km; C : 10+ km.; Source : Data Analysis is based on 2011 Census.

## DISCLAIMER

The Terms of Use and Disclaimer of Datanet India Private Limited (hereinafter referred to as "Datanet") for use of this analysis report of **Priol Assembly Constituency (Priol Vidhan Sabha)** :-

1. **Assembly Factbook™** is a Registered Trade Mark owned by Datanet.
2. All the maps are sketched and graphical representation only and have not been drawn to the scale and also not to represent the actual geographical area or boundary of the unit.
3. The data for the aforesaid analysis is based on authentic sources and has been culled from the various publications of Census, CSO and NSSO for district and block level data, various central and state government departments, Central & State Elections Commissions and the concerned Returning Officers' releases, Electoral Rolls, Election results and allied publications, internal assessment, surveys, estimates and analysis. Therefore, certain adjustment of data at micro level may have been done to arrive closer to the macro data.
4. Data have been provided on an "As Is" and "As AVAILABLE" basis
5. The colours shown in the maps or diagram and charts of a particular party, alliance or AC are indicative and do not represent them.
6. This publication which includes maps, sheets, graphs and data would be the property under copyright of Datanet only. The user may use these for its internal study, analysis and research purposes. It's public display, re-selling or any commercial uses by the user are not allowed.
7. Datanet has taken due care and caution in compilation and processing of data and allied information, but does not guarantee the accuracy, adequacy or completeness of any information/analysis and will be not responsible for any errors or omissions or for the results obtained from the use of such information/analysis.
8. All the contents for the publication have been culled from various authentic sources and Datanet reasonably believes such sources to be reliable, but does not make any representations, express or implied as to the accuracy or fitness of use of such information. The information or contents of the information/analysis do not constitute advice and should not be relied upon in making (or refraining from making) any decision. Any reliance placed upon the information provided by Datanet is the sole responsibility and strictly at the user's risk.
9. In no event will Datanet be liable for any damages (including, without limitation, damages for loss of business projects, or loss of profits) arising in contract, tort or otherwise from the use of or inability to use any of its contents, or from any action taken (or refrained from being taken) as a result of using the analysis or any of its contents. Datanet its directors, owners, editors, officials, employees, distributor and agents or any associate will not be liable for any errors in the information contained or any consequences arising from the use of the contents of the provided information/analysis.
10. If any provision of these terms and conditions is held invalid or illegal or unenforceable for any reason by any court of competent jurisdiction, such provision shall be severed and the remainder of provisions of the terms and conditions shall continue in full force and effect as if the Term of Use had been executed with the invalid, illegal or unenforceable provision eliminated.
11. If there are any discrepancies in the information provided, please bring it to attention of Datanet for suitable rectification measures.

Buy Online This Complete Book At  
**Datanet India eBooks Store**

[www.indiastatpublications.com](http://www.indiastatpublications.com)

or go directly at

[http://www.indiastatpublications.com/  
Assembly\\_factbook/Goa/North\\_Goa/ Priol](http://www.indiastatpublications.com/Assembly_factbook/Goa/North_Goa/Priol)



**i** indiastat**elections**

ISBN - 978-93-5905-155-0



9 789359 105155 0