



Goa

Assembly Factbook™

Saligao Assembly Constituency



Key Electoral Data of Saligao
Assembly Constituency (Vidhan Sabha)

Goa

Assembly Factbook™

Saligao Assembly Constituency



Saligao Vidhan Sabha

Editor & Director

Dr. R.K. Thukral

Research Editor

Dr. Shafeeq Rahman

Compiled, Researched and Published by Datanet India Pvt. Ltd.

D-100, 1st Floor,

Okhla Industrial Area, Phase-I,

New Delhi- 110020.

Ph.: 91-11- 43580781-84

Email : support@indiastatpublications.com

Website : www.indiastatelections.com

Online Book Store :

www.indiastatpublications.com

Report No. : AFB/GA-07-0125

ISBN : 978-93-5905-293-9

First Edition : January, 2018

Eighth Updated Edition : January, 2025

Price : Rs.11500/-

US\$ 310

© **Datanet India Pvt. Ltd.**

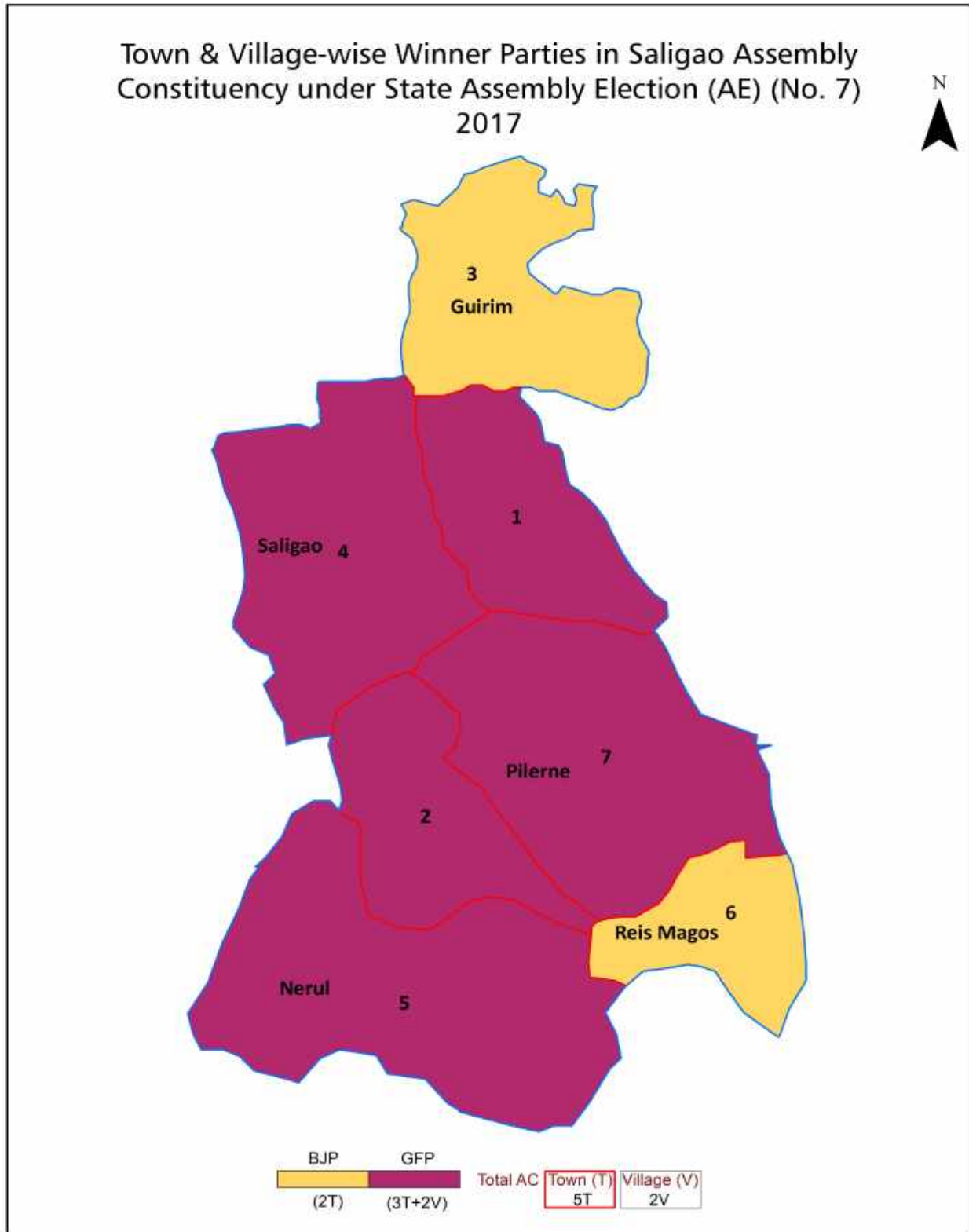
All rights reserved. No part of this book may be reproduced, stored in a retrieval system or transmitted in any form or by any means, mechanical photocopying, photographing, scanning, recording or otherwise without the prior written permission of the publisher. Please refer to Disclaimer at page no. 92 for the use of this publication.

Printed in India

Contents

No.	Particulars	Page No.
	Introduction	
1	Assembly Constituency - (Vidhan Sabha) at a Glance Features of Assembly as per Delimitation Commission of India (2008)	1-2
	Location and Political Maps	
2	Location Map Boundaries of Assembly Constituency - (Vidhan Sabha) in District Boundaries of Assembly Constituency under Parliamentary Constituency - (Lok Sabha) Town & Village-wise Winner Parties- 2024, 2022, 2019, 2017, 2014, 2012 and 2009	3-11
	Administrative Setup (2011)	
3	District Sub-district Towns Villages Inhabited Villages Uninhabited Villages Village Panchayat Intermediate Panchayat	12-13
	Demographics (2011)	
4	Population Households Rural/Urban Population Towns and Villages by Population Size Sex Ratio (Total & 0-6 Years) Religious Population Social Population Literacy Rate	14-15
	Electoral Features	
5	Important Dates of Last Elections Held Electors by Gender Service Electors Voters Voters Turnout Polling Stations & Average Number of Electors per Polling Station Electors by Age Group Present Elected Representatives	16-21
	Historical Summary Election Results	
6	Vote Share of Major Parties Winning Margin (Number & Percentage) Polarity of Parties Summary Result of Assembly Segment of Parliamentary Elections 2024, 2019, 2014, 2009, 2004 and 1999 Summary Result of Assembly Elections 2022, 2017, 2012, 2007, 2002, 1999, 1994 and 1989	22-38
	Polling Station Level Election Results	
7	Name and Number of Polling Station 2024, 2022, 2019, 2017, 2014, 2012 and 2009 Polling Station-wise Electors, Voters & Voters Turnout 2024, 2022, 2019, 2017, 2014, 2012 and 2009 Polling Station wise Elections Results 2024, 2022, 2019, 2017, 2014, 2012 and 2009	39-72
	Share of Assembly Constituency	
8	Share of Assembly Constituency - (Vidhan Sabha) in State, District and Parliamentary Constituency - (Lok Sabha)	73
	Socio-Economic Amenities (2011)	
9	Access to Administrative Units Agricultural, Manufacturing and Industrial Commodities Demographic Indicators Education Health & Manpower Drinking Water Supply Sanitation Entertainment and Recreations Infrastructure Power Food Allocation Distribution and Marketing of Agriculture Commodities Infrastructure Transport and Road Infrastructure Communication Banking and Financial Services Land Use Irrigation Source	75-89
10	Abbreviation & Sources	91-91
11	Disclaimer	92

Location & Political Map



Administrative Setup

List of Village Panchayat & Intermediate Panchayat (Block) Name - 2011

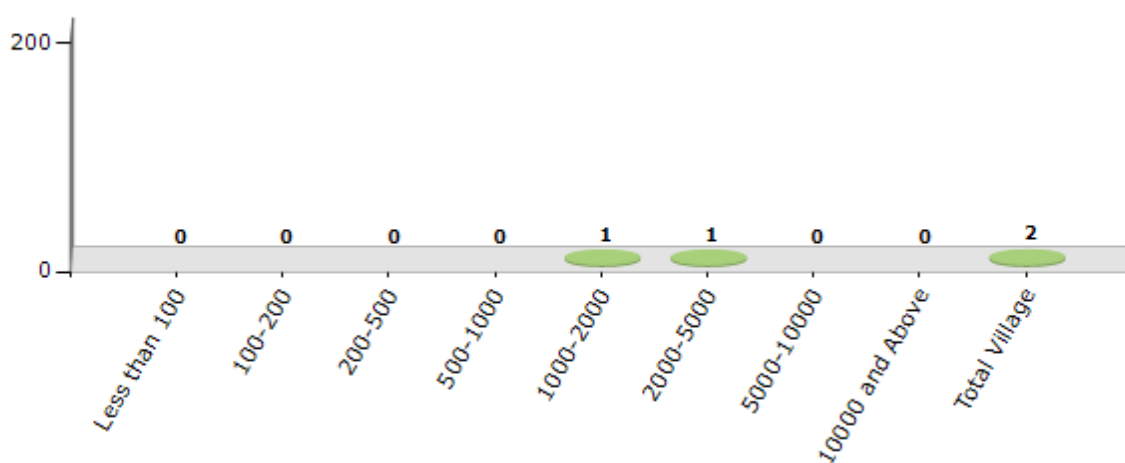
Village Name	Village Panchayat Name	Intermediate Panchayat Name
Marra	Candolim	Bardez
Sangolda	Sangolda	Bardez

Demographics

Number of Villages by Population Size - 2011

Less than 100	100-200	200-500	500-1000	1000-2000	2000-5000	5000-10000	10000 and Above	Total Village
0	0	0	0	1	1	0	0	2

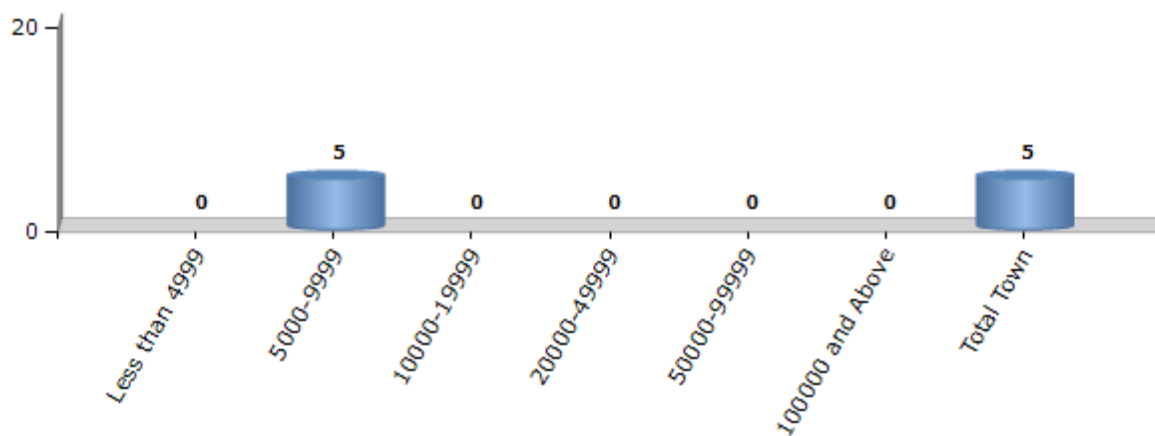
Number of Villages by Population Size - 2011



Number of Towns by Population Size - 2011

Less than 4999	5000-9999	10000-19999	20000-49999	50000-99999	100000 and Above	Total Town
0	5	0	0	0	0	5

Number of Towns by Population Size - 2011

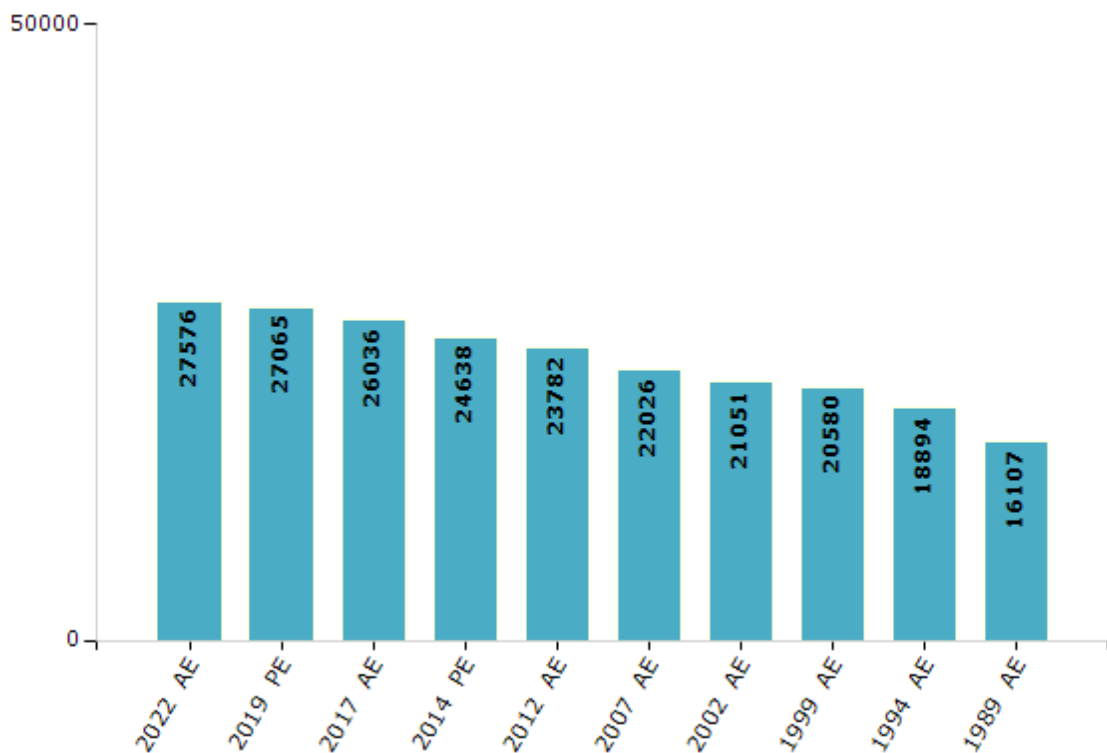


Electoral Features

Electors by Male & Female

Year	Male	Female	Others	Total	Year	Male	Female	Others	Total
2022 AE	13513	14063	0	27576	1999 PE	-	-	-	-
2019 PE	13356	13709	0	27065	1999 AE	10022	10558	-	20580
2017 AE	12880	13156	0	26036	1994 AE	9015	9879	-	18894
2014 PE	12224	12414	-	24638	1989 AE	7755	8352	-	16107
2012 AE	11802	11980	0	23782	1984 AE	-	-	-	-
2009 PE	-	-	-	-	1980 AE	-	-	-	-
2007 AE	10750	11276	-	22026	1977 AE	-	-	-	-
2004 PE	-	-	-	-	1972 AE	-	-	-	-
2002 AE	10272	10779	-	21051	1967 AE	-	-	-	-

Number of Electors



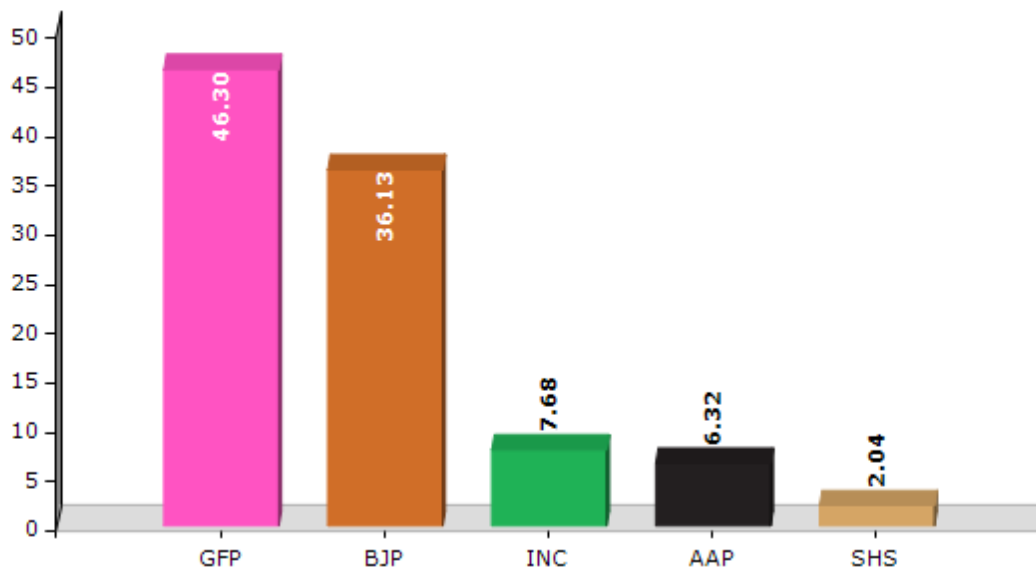
Note : AE : Assembly Election, PE : Assembly Segment of Parliamentary Election

Historical Summary Election Results

Summary Result of Assembly Election - 2017

Candidate Name	Party	Votes	Votes %
Jayesh Vidyadhar Salgaonkar	GFP	9735	46.3
Dilip Parulekar	BJP	7598	36.13
Agnelo Nicholas Fernandes	INC	1616	7.68
Dattatraya Vittal Padgaonkar	AAP	1330	6.32
Rajesh Dabholkar	SHS	428	2.04
Gajanan Rama Naik	CPI	150	0.71
	NOTA	171	0.81

Votes Percentage of Top Parties - 2017



Polling Station Level Election Results

Number and Name of Polling Stations (PS) (2022)

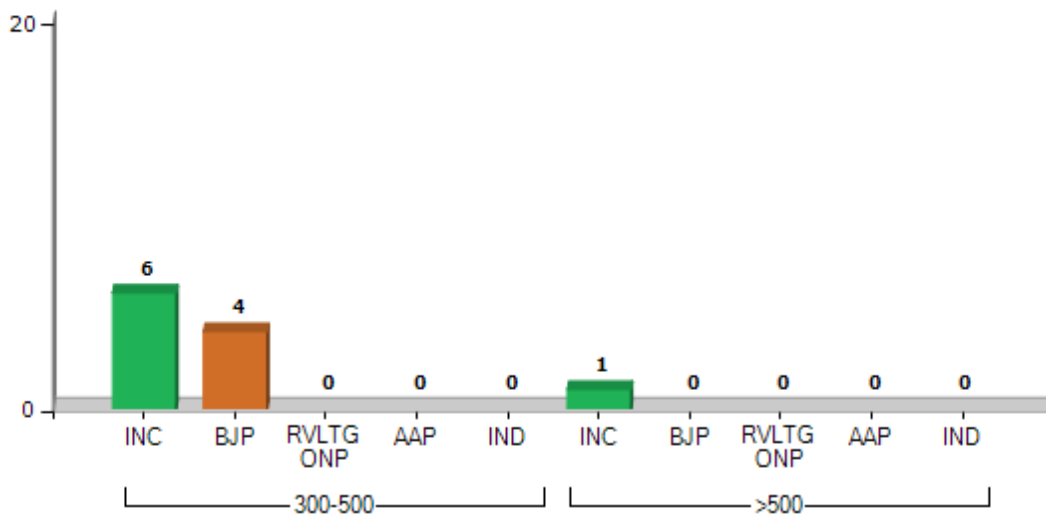
Number of Polling Stations	Name of Polling Stations	Number of Polling Stations	Name of Polling Stations
1	Government Primary School, Namoshi Guirim (North Wing)	22	Jnyan Vikas High School, Pilerne (North Wing)
2	Government Primary School, Namoshi Guirim (South Wing)	23	Jnyan Vikas High School, Pilerne (South Wing)
3	Government Primary School, Namoshi Guirim (East Wing)	24	Office of the Principal Accountant General, Audit Bhavan, Alto Porvorim
4	Government High School, Namoshi Guirim	25	Government Primary School, Mainem Pilerne
5	Government Primary School, Aradi Monte Guirim (North Wing)	26	Village Panchayat, Reis Magos
6	Government Primary School, Aradi Monte Guirim (South Wing)	27	V.M. Parulekar Higher Secondary School, Verem, Bardez
7	Village Panchayat Office, Guirim	28	Pragati High School, Verem Bardez
8	Government Primary School old building Cottula Saligao (North Wing)	29	Government Primary School, Sonarbhat Reis Magos (East Wing)
9	Government Primary School Near New Building, Cottula Saligao (North Wing)	30	Government Primary School, Sonarbhat Reis Magos (West Wing)
10	Government Primary School Near New Building, Cottula Saligao (South Wing)	31	H No. B-74, Near Syndicate Bank, Reis Magos
11	Sub Health Centre, Saligao	32	River Navigation Office, Penha De France (North Wing)
12	Comunidade Building, Saligao	33	River Navigation Office, Penha De France (South Wing)
13	Lourdes Convent Hall, Saligao (East Wing)	34	River Navigation Office, Penha De France (West Wing)
14	Lourdes Convent Hall, Saligao (West Wing)	35	Village Panchayat Office, Nerul
15	Comunidade Building, Chawdi Sangolda	36	Kisan Shikshan Saustha Pragati High School, Nerul (South Wing)
16	Village Panchayat Office, Sangolda (North Wing)	37	Our Lady of Remedious High School, Tithavado, Nerul (East Wing)
17	Village Panchayat Office, Sangolda (South Wing)	38	Our Lady of Remedious High School, Tithavado, Nerul (West Wing)
18	Government Primary School, Sangolda	39	Our Lady of Remedious High School, Tithavado, Nerul (North Wing)
19	Government Primary School, Savlem Pilerne	40	Government Primary School, Tithavado, Nerul
20	Government Primary School, Moica Waddo Pilerne (West Wing)		
21	Government Primary School, Moica Waddo Pilerne (East Wing)		

Polling Station Level Election Results

Polling Station-wise Votes Secured by Overall Top Five Parties in Saligao Assembly in Assembly Election (AE) under North Goa Parliamentary Constituency in Goa (2022)

Number of Polling Station	Winner - Kedar Jayprakash Naik (INC)	Runner-up - Jayesh Salgaonkar (BJP)	3rd - Rohan Kalangutkar (RVLTGONP)	4th - Mario Venancio Cordeiro (AAP)	5th - Rupesh Damodar Naik (IND)	NOTA	Other	Total Votes Secured
36	249	142	87	8	25	0	3	514
37	181	142	26	12	15	3	8	387
38	225	144	90	10	18	4	7	498
39	140	251	74	5	52	5	10	537
40	134	280	49	7	34	3	4	511
Total Saligao AC	9798	7942	1888	829	785	207	344	21793

Number of Polling Station Where Parties Secured between 300-500 and More than 500 Votes - 2022



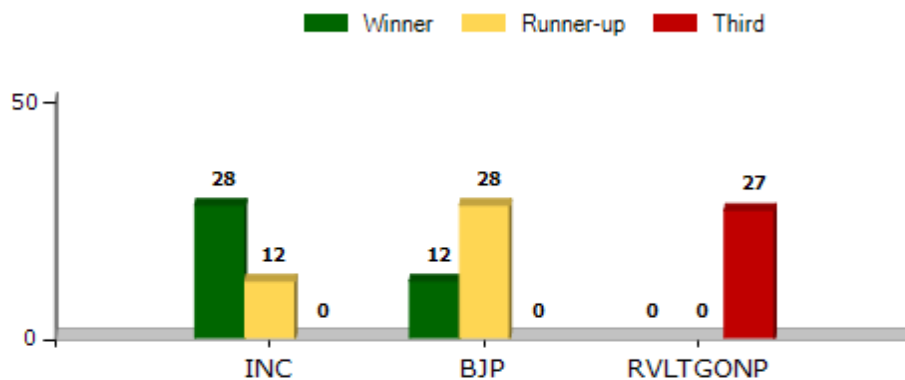
Polling Station Level Election Results

Winner, Runner-up and 3rd Party Position & Winning Margin According to Polling Stations in Saligao Assembly in Assembly Election (AE) under North Goa Parliamentary Constituency in Goa (2022)

Polling Station Number	Winner Party	Winner Votes (%)	Runner-up Party	Runner-up Votes (%)	Winning Margin Votes (%)	Third Party	Third Party Votes (%)	Other Votes (%)
36	INC	249 (48.44)	BJP	142 (27.63)	107 (20.81)	RVLTGONP	87 (16.93)	36 (7)
37	INC	181 (46.77)	BJP	142 (36.69)	39 (10.08)	RVLTGONP	26 (6.72)	38 (9.82)
38	INC	225 (45.18)	BJP	144 (28.92)	81 (16.26)	RVLTGONP	90 (18.07)	39 (7.83)
39	BJP	251 (46.74)	INC	140 (26.07)	111 (20.67)	RVLTGONP	74 (13.78)	72 (13.41)
40	BJP	280 (54.79)	INC	134 (26.22)	146 (28.57)	RVLTGONP	49 (9.59)	48 (9.39)
Total Saligao AC	INC	9798 (44.96)	BJP	7942 (36.44)	1856 (8.52)	RVLTGONP	1888 (8.66)	2165 (9.93)

Note : IND - RDN : Rupesh Damodar Naik

Polling Station-Wise Winner, Runner up and 3rd Party Position - 2022



Socio-Economic Amenities - Rural

Access to Education Facilities

Particulars	Number of Villages (% of Population)				
	Available	Not Available	If Not Available (Distance of Nearest Facility)		
			A	B	C
Govt. Primary School	1 (69)	1 (31)	1 (31)	0 (0)	0 (0)
Private Primary School	1 (69)	1 (31)	0 (0)	0 (0)	0 (0)
Govt. Middle School	0 (0)	2 (100)	0 (0)	0 (0)	0 (0)
Private Middle School	0 (0)	2 (100)	2 (100)	0 (0)	0 (0)
Govt. Secondary School	0 (0)	2 (100)	0 (0)	0 (0)	0 (0)
Private Secondary School	0 (0)	2 (100)	2 (100)	0 (0)	0 (0)
Govt. Senior Secondary School	0 (0)	2 (100)	0 (0)	0 (0)	0 (0)
Private Senior Secondary School	0 (0)	2 (100)	1 (31)	1 (69)	0 (0)
Govt. Arts and Science Degree College	0 (0)	2 (100)	0 (0)	0 (0)	0 (0)
Private Arts and Science Degree College	0 (0)	2 (100)	0 (0)	2 (100)	0 (0)
Govt. Engineering College	0 (0)	2 (100)	0 (0)	0 (0)	2 (100)
Private Engineering College	0 (0)	2 (100)	0 (0)	0 (0)	0 (0)
Govt. Medicine College	0 (0)	2 (100)	0 (0)	0 (0)	2 (100)
Private Medicine College	0 (0)	2 (100)	0 (0)	0 (0)	0 (0)
Govt. Management Institute	0 (0)	2 (100)	0 (0)	2 (100)	0 (0)
Private Management Institute	0 (0)	2 (100)	0 (0)	0 (0)	0 (0)
Govt. Polytechnic	0 (0)	2 (100)	0 (0)	2 (100)	0 (0)
Private Polytechnic	0 (0)	2 (100)	0 (0)	0 (0)	0 (0)
Govt. Vocational Training School/ITI	0 (0)	2 (100)	0 (0)	2 (100)	0 (0)
Private Vocational Training School/ITI	0 (0)	2 (100)	0 (0)	0 (0)	0 (0)
Govt. Non Formal Training Centre	0 (0)	2 (100)	0 (0)	2 (100)	0 (0)
Private Non Formal Training Centre	0 (0)	2 (100)	0 (0)	0 (0)	0 (0)
Govt. School For Disabled	0 (0)	2 (100)	0 (0)	2 (100)	0 (0)
Private School For Disabled	0 (0)	2 (100)	0 (0)	0 (0)	0 (0)
Government Others	0 (0)	2 (100)	0 (0)	0 (0)	0 (0)
Private Others	0 (0)	2 (100)	0 (0)	0 (0)	0 (0)

Note : Distance A : Less than 5 km; B : Between 5-10 km; C : 10+ km.; Source : Data Analysis is based on 2011 Census.

DISCLAIMER

The Terms of Use and Disclaimer of Datanet India Private Limited (hereinafter referred to as "Datanet") for use of this analysis report of **Saligao Assembly Constituency (Saligao Vidhan Sabha) :-**

1. **Assembly Factbook™** is a Registered Trade Mark owned by Datanet.
2. All the maps are sketched and graphical representation only and have not been drawn to the scale and also not to represent the actual geographical area or boundary of the unit.
3. The data for the aforesaid analysis is based on authentic sources and has been culled from the various publications of Census, CSO and NSSO for district and block level data, various central and state government departments, Central & State Elections Commissions and the concerned Returning Officers' releases, Electoral Rolls, Election results and allied publications, internal assessment, surveys, estimates and analysis. Therefore, certain adjustment of data at micro level may have been done to arrive closer to the macro data.
4. Data have been provided on an "As Is" and "As AVAILABLE" basis
5. The colours shown in the maps or diagram and charts of a particular party, alliance or AC are indicative and do not represent them.
6. This publication which includes maps, sheets, graphs and data would be the property under copyright of Datanet only. The user may use these for its internal study, analysis and research purposes. It's public display, re-selling or any commercial uses by the user are not allowed.
7. Datanet has taken due care and caution in compilation and processing of data and allied information, but does not guarantee the accuracy, adequacy or completeness of any information/analysis and will be not responsible for any errors or omissions or for the results obtained from the use of such information/analysis.
8. All the contents for the publication have been culled from various authentic sources and Datanet reasonably believes such sources to be reliable, but does not make any representations, express or implied as to the accuracy or fitness of use of such information. The information or contents of the information/analysis do not constitute advice and should not be relied upon in making (or refraining from making) any decision. Any reliance placed upon the information provided by Datanet is the sole responsibility and strictly at the user's risk.
9. In no event will Datanet be liable for any damages (including, without limitation, damages for loss of business projects, or loss of profits) arising in contract, tort or otherwise from the use of or inability to use any of its contents, or from any action taken (or refrained from being taken) as a result of using the analysis or any of its contents. Datanet its directors, owners, editors, officials, employees, distributor and agents or any associate will not be liable for any errors in the information contained or any consequences arising from the use of the contents of the provided information/analysis.
10. If any provision of these terms and conditions is held invalid or illegal or unenforceable for any reason by any court of competent jurisdiction, such provision shall be severed and the remainder of provisions of the terms and conditions shall continue in full force and effect as if the Term of Use had been executed with the invalid, illegal or unenforceable provision eliminated.
11. If there are any discrepancies in the information provided, please bring it to attention of Datanet for suitable rectification measures.

Buy Online This Complete Book At
Datanet India eBooks Store

www.indiastatpublications.com

or go directly at

[http://www.indiastatpublications.com/
Assembly_factbook/Goa/North_Goa/Saligao](http://www.indiastatpublications.com/Assembly_factbook/Goa/North_Goa/Saligao)



i indiastat**elections**

ISBN - 978-93-5905-293-9



9 789359 105293 9