



Goa

Assembly Factbook™

Valpoi Assembly Constituency



Key Electoral Data of Valpoi
Assembly Constituency (Vidhan Sabha)

Goa

Assembly Factbook™

Valpoi Assembly Constituency



Valpoi Vidhan Sabha

Editor & Director

Dr. R.K. Thukral

Research Editor

Dr. Shafeeq Rahman

**Compiled, Researched and Published by
Datanet India Pvt. Ltd.**

D-100, 1st Floor,

Okhla Industrial Area, Phase-I,

New Delhi- 110020.

Ph.: 91-11- 43580781-84

Email : support@indiastatpublications.com

Website : www.indiastatelections.com

Online Book Store :

www.indiastatpublications.com

Report No. : AFB/GA-19-0123

ISBN : 978-93-5905-088-1

First Edition : January, 2018

Sixth Updated Edition : January, 2023

Price : Rs.11500/-

US\$ 310

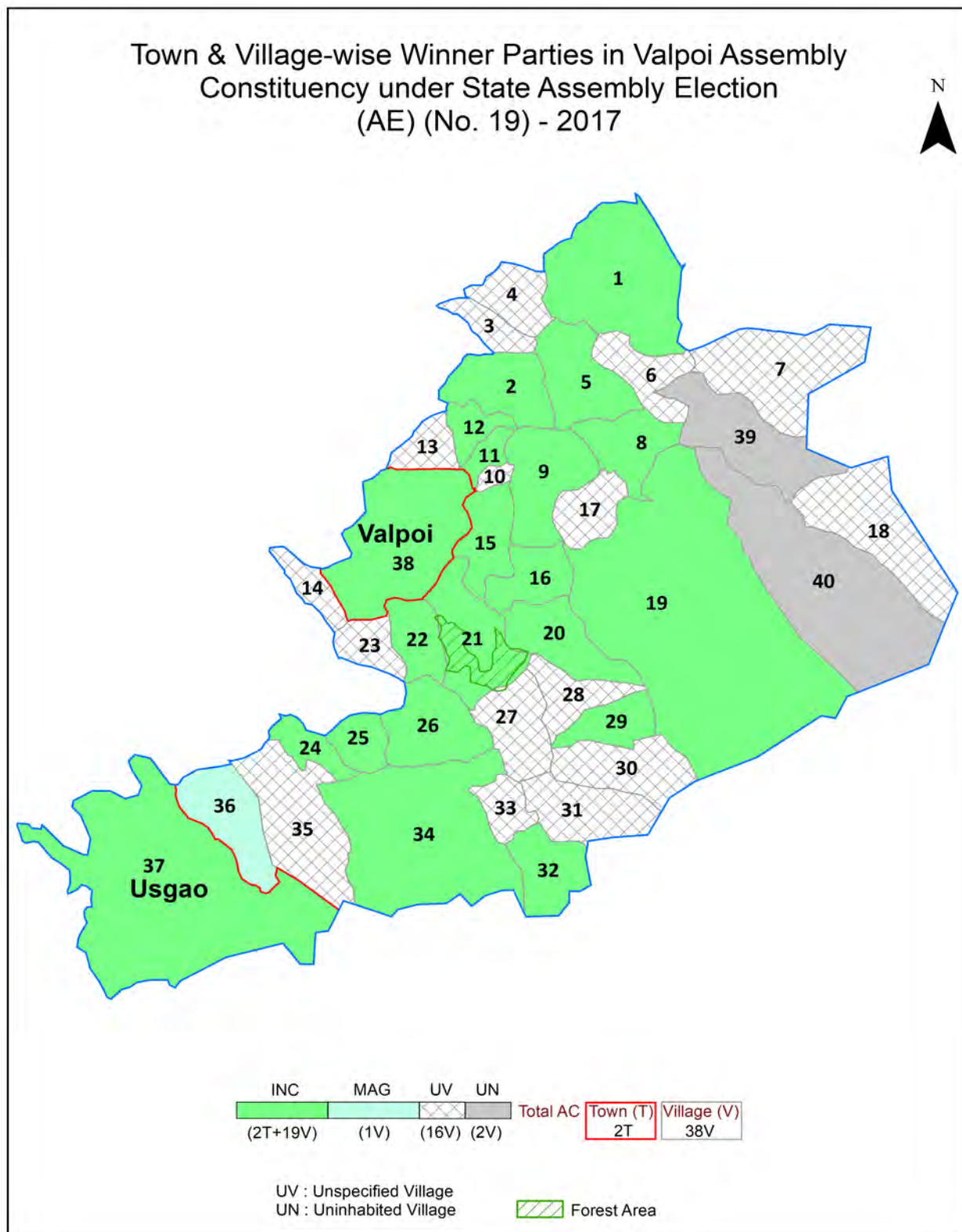
© **Datanet India Pvt. Ltd.**

All rights reserved. No part of this book may be reproduced, stored in a retrieval system or transmitted in any form or by any means, mechanical photocopying, photographing, scanning, recording or otherwise without the prior written permission of the publisher. Please refer to Disclaimer at page no. 99 for the use of this publication.

Printed in India

No.	Particulars	Page No.
	Introduction	
1	Assembly Constituency - (Vidhan Sabha) at a Glance Features of Assembly as per Delimitation Commission of India (2008)	1-2
	Location and Political Maps	
2	Location Map Boundaries of Assembly Constituency - (Vidhan Sabha) in District Boundaries of Assembly Constituency under Parliamentary Constituency - (Lok Sabha) Town & Village-wise Winner Parties- 2022, 2019, 2017, 2014, 2012 and 2009	3-11
	Administrative Setup (2011)	
3	District Sub-district Towns Villages Inhabited Villages Uninhabited Villages Village Panchayat Intermediate Panchayat	12-15
	Demographics (2011)	
4	Population Households Rural/Urban Population Towns and Villages by Population Size Sex Ratio (Total & 0-6 Years) Religious Population Social Population Literacy Rate	16-17
	Electoral Features	
5	Important Dates of Last Elections Held Electors by Gender Service Electors Voters Voters Turnout Polling Stations & Average Number of Electors per Polling Station Electors by Age Group Present Elected Representatives	18-23
	Historical Summary Election Results	
6	Vote Share of Major Parties Winning Margin (Number & Percentage) Polarity of Parties Summary Result of Assembly Segment of Parliamentary Elections 2019, 2014, 2009, 2004 and 1999 Summary Result of Assembly Elections 2022, 2017, 2012, 2007, 2002, 1999, 1994 and 1989	24-40
	Polling Station Level Election Results	
7	Name and Number of Polling Station 2022, 2019, 2017, 2014, 2012 and 2009 Polling Station-wise Electors, Voters & Voters Turnout 2022, 2019, 2017, 2014, 2012 and 2009 Polling Station wise Elections Results 2022, 2019, 2017, 2014, 2012 and 2009	41-79
	Share of Assembly Constituency	
8	Share of Assembly Constituency - (Vidhan Sabha) in State, District and Parliamentary Constituency - (Lok Sabha)	80
	Socio-Economic Amenities (2011)	
9	Access to Administrative Units Agricultural, Manufacturing and Industrial Commodities Demographic Indicators Education Health & Manpower Drinking Water Supply Sanitation Entertainment and Recreations Infrastructure Power Food Allocation Distribution and Marketing of Agriculture Commodities Infrastructure Transport and Road Infrastructure Communication Banking and Financial Services Land Use Irrigation Source	82-96
10	Abbreviation & Sources	98-98
11	Disclaimer	99

Location & Political Map



Administrative Setup

List of Village Panchayat & Intermediate Panchayat (Block) Name - 2011

Village Name	Village Panchayat Name	Intermediate Panchayat Name
Ambedem	Nagargao	Satari
Ambeli	Cotodem	Satari
Ansolem	Birondem	Satari
Assodem	Cotodem	Satari
Bombedem	Nagargao	Satari
Carambolim- Brama	Nagargao	Satari
Carambolim-Bozruco	Sanvordem	Satari
Caranzol	Sanvordem	Satari
Codal	Nagargao	Satari
Codqui	Cotodem	Satari
Codvol	Sanvordem	Satari
Conquirem	Guleli	Satari
Cotorem	Cotodem	Satari
Cudcem	Sanvordem	Satari
Damocem	Guleli	Satari
Davem	Nagargao	Satari
Gangem	Usgao-Ganjam	Ponda
Govanem	Cotodem	Satari
Guleli	Guleli	Satari
Maloli	Nagargao	Satari
Malpona	Cotodem	Satari
Melauli	Guleli	Satari
Nagargao	Nagargao	Satari
Nanorem	Nagargao	Satari
Sanvorcem	Birondem	Satari
Sanvordem	Sanvordem	Satari
Satorem	Nagargao	Satari
Sigonem	Nagargao	Satari
Siranguli	Cotodem	Satari

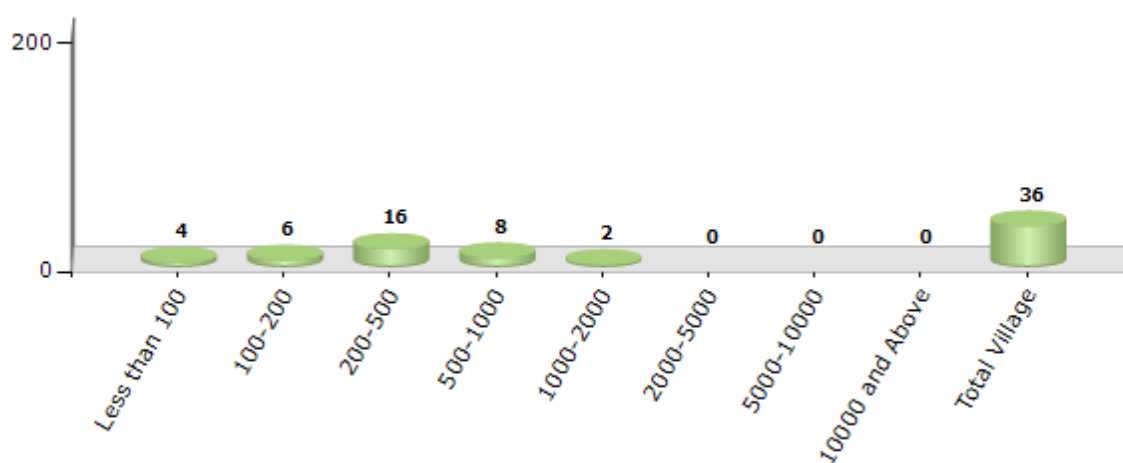
Contd....

Demographics

Number of Villages by Population Size - 2011

Less than 100	100-200	200-500	500-1000	1000-2000	2000-5000	5000-10000	10000 and Above	Total Village
4	6	16	8	2	0	0	0	36

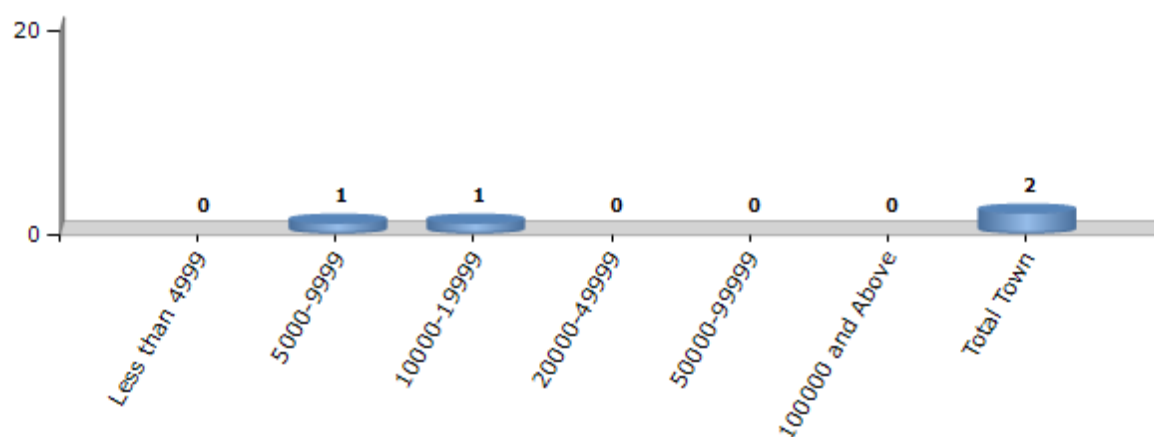
Number of Villages by Population Size - 2011



Number of Towns by Population Size - 2011

Less than 4999	5000-9999	10000-19999	20000-49999	50000-99999	100000 and Above	Total Town
0	1	1	0	0	0	2

Number of Towns by Population Size - 2011

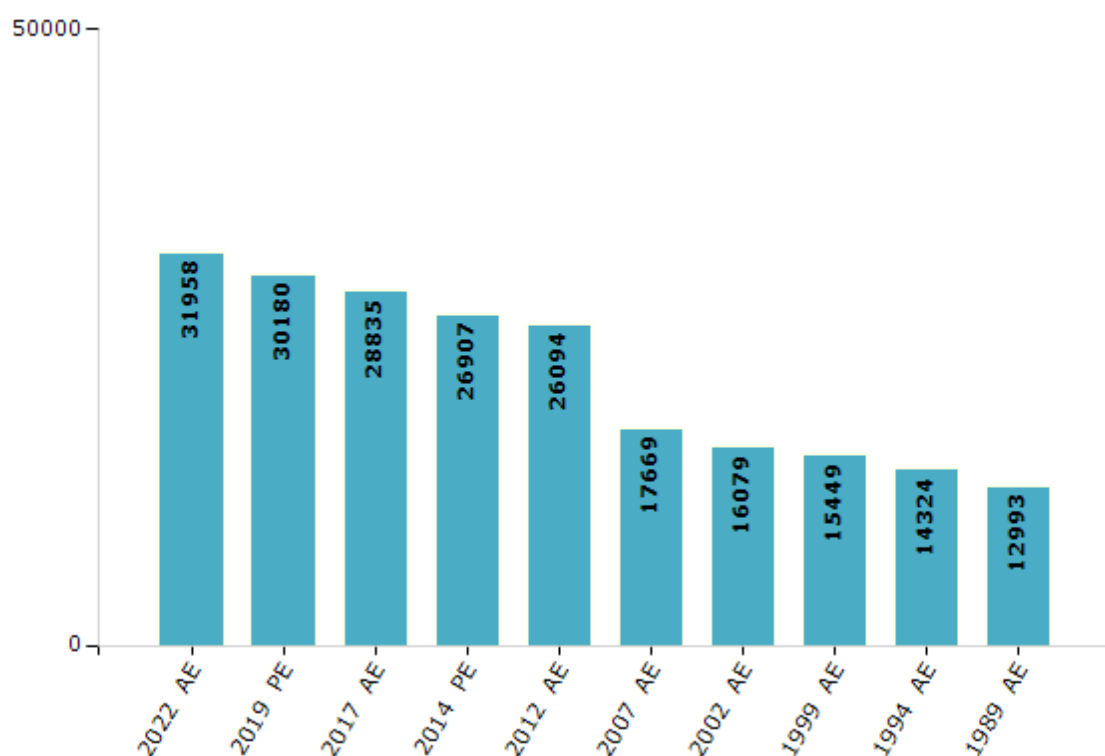


Electoral Features

Electors by Male & Female

Year	Male	Female	Others	Total	Year	Male	Female	Others	Total
2022 AE	15752	16206	0	31958	1999 PE	-	-	-	-
2019 PE	14961	15219	0	30180	1999 AE	7867	7582	-	15449
2017 AE	14332	14503	0	28835	1994 AE	7221	7103	-	14324
2014 PE	13525	13382	-	26907	1989 AE	6627	6366	-	12993
2012 AE	13168	12926	0	26094	1984 AE	-	-	-	-
2009 PE	-	-	-	-	1980 AE	-	-	-	-
2007 AE	8829	8840	-	17669	1977 AE	-	-	-	-
2004 PE	-	-	-	-	1972 AE	-	-	-	-
2002 AE	8096	7983	-	16079	1967 AE	-	-	-	-

Number of Electors



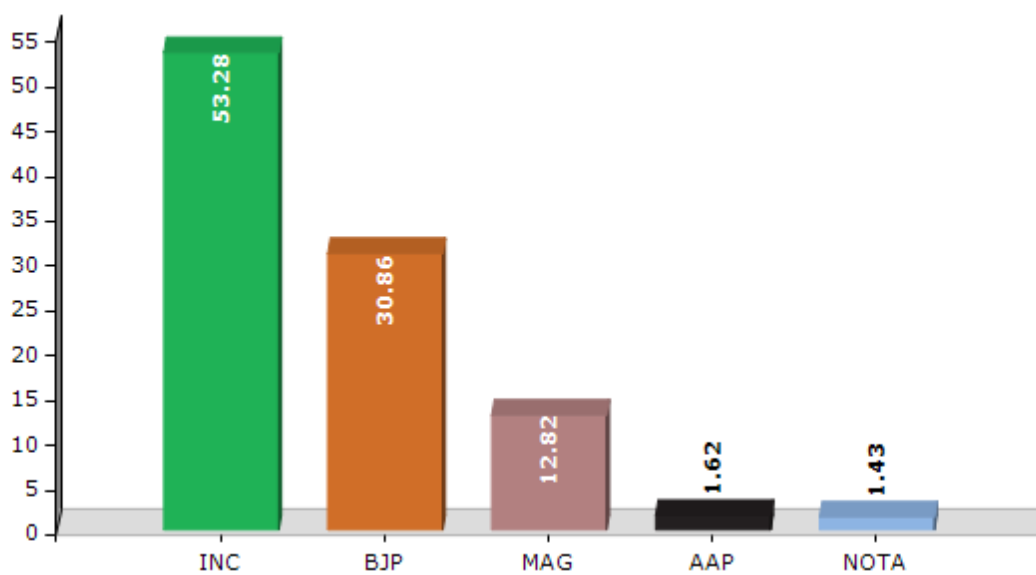
Note : AE : Assembly Election, PE : Assembly Segment of Parliamentary Election

Historical Summary Election Results

Summary Result of Assembly Election - 2017

Candidate Name	Party	Votes	Votes %
Vishwajit Pratapsingh Rane	INC	13493	53.28
Satyavijay Subrai Naik	BJP	7815	30.86
Vijay Atmaram Gaonkar	MAG	3246	12.82
Ashish V. Kanekar	AAP	410	1.62
	NOTA	362	1.43

Votes Percentage of Top Parties - 2017



Polling Station Level Election Results

Number and Name of Polling Stations (PS) (2022)

Number of Polling Stations	Name of Polling Stations	Number of Polling Stations	Name of Polling Stations
1	Govt. Primary School, Nanus	22	Govt. Primary School, Bandirwada (A), Sattari Goa
2	Govt. Primary School, Nanus, Betkekarwada	23	Govt. Primary School, Velguem (East Wing)
3	Govt. Primary School, Nayawada	24	Govt. Primary School, Velguem (West Wing)
4	Govt. High School, Valpoi	25	Govt. Primary School, Khadki
5	Govt. Primary School, Massordem	26	Govt. Middle School, Khotode
6	Govt. Higher Secondary School, Valpoi	27	Govt. Primary School, Shirsode
7	Govt. Primary School, Valpoi	28	Govt. Primary School, Gawane
8	Govt. Middle School, Valpoi	29	Govt. Primary School, Shel-Melaulim
9	Govt. Primary School, Velus	30	Govt. Primary School, Murmune
10	Govt. Primary School, Gundelwada, Velus	31	Govt. Primary School, Guleli
11	Govt. Primary School, Karmali Brahma	32	Govt. Primary School, Dhamshe,
12	Govt. Primary School, Nagargao	33	Govt. Primary School, Ganjem
13	Govt. Primary School, Ambede	34	Govt. Primary School, Nanus
14	Govt. Primary School, Dhawe	35	Govt. Primary School, Tiral (East Wing)
15	Govt. Primary School, Uste	36	Govt. Primary School, Tiral (West Wing)
16	Govt. Primary School, Kodal	37	Govt. Primary School, Barazan
17	Govt. Middle School, Nanoda-Bambar	38	Govt. Primary School, Kantor
18	Govt. Primary School, Kudshe	39	Govt. Primary School, Par
19	Govt. Primary School, Sawarde	40	Govt. Primary School, Dhat Wada (East Wing)
20	Govt. Primary School, Karmali Budruk	41	Govt. Primary School, Dhat Wada (West Wing)
21	Govt. Primary School, Kumthol	42	Govt. Primary School, Kasalye (North Wing)

Contd....

Polling Station Level Election Results

Polling Station-wise Votes Secured by Overall Top Five Parties in Valpoi Assembly in Assembly Election (AE) under North Goa Parliamentary Constituency in Goa (2022)

Number of Polling Station	Winner - Vishwajit Pratapsingh Rane (BJP)	Runner-up - Tukaram Bharat Parab (RVLTGONP)	3rd - Satyavijay Naik (AAP)	4th - Manisha Shenvi Usgaonkar (INC)	5th - Sudesh Madhukar Parab (JMBP)	NOTA	Other	Total Votes Secured
36	201	220	83	45	10	9	2	570
37	328	163	19	128	4	10	5	657
38	92	365	45	24	9	0	8	543
39	248	296	67	34	5	9	5	664
40	234	227	61	32	4	8	3	569
41	189	132	21	9	2	2	6	361
42	329	66	67	43	12	2	8	527
43	273	68	56	52	8	5	12	474
44	420	44	90	103	18	8	14	697
45	411	211	97	42	8	11	18	798
46	265	78	47	54	12	5	11	472
47	305	47	62	48	9	8	10	489
48	292	102	42	69	12	4	5	526
49	288	66	65	51	8	6	7	491
50	325	361	32	51	3	6	12	790
Total Valpoi AC	14066	6319	2584	2081	354	407	663	26474

Polling Station Level Election Results

Winner, Runner-up and 3rd Party Position & Winning Margin According to Polling Stations in Valpoi Assembly in Assembly Election (AE) under North Goa Parliamentary Constituency in Goa (2022)

Polling Station Number	Winner Party	Winner Votes (%)	Runner-up Party	Runner-up Votes (%)	Winning Margin Votes (%)	Third Party	Third Party Votes (%)	Other Votes (%)
36	RVLTGONP	220 (38.6)	BJP	201 (35.26)	19 (3.34)	AAP	83 (14.56)	66 (11.58)
37	BJP	328 (49.92)	RVLTGONP	163 (24.81)	165 (25.11)	INC	128 (19.48)	38 (5.78)
38	RVLTGONP	365 (67.22)	BJP	92 (16.94)	273 (50.28)	AAP	45 (8.29)	41 (7.55)
39	RVLTGONP	296 (44.58)	BJP	248 (37.35)	48 (7.23)	AAP	67 (10.09)	53 (7.98)
40	BJP	234 (41.12)	RVLTGONP	227 (39.89)	7 (1.23)	AAP	61 (10.72)	47 (8.26)
41	BJP	189 (52.35)	RVLTGONP	132 (36.57)	57 (15.78)	AAP	21 (5.82)	19 (5.26)
42	BJP	329 (62.43)	AAP	67 (12.71)	262 (49.72)	RVLTGONP	66 (12.52)	65 (12.33)
43	BJP	273 (57.59)	RVLTGONP	68 (14.35)	205 (43.24)	AAP	56 (11.81)	77 (16.24)
44	BJP	420 (60.26)	INC	103 (14.78)	317 (45.48)	AAP	90 (12.91)	84 (12.05)
45	BJP	411 (51.5)	RVLTGONP	211 (26.44)	200 (25.06)	AAP	97 (12.16)	79 (9.9)
46	BJP	265 (56.14)	RVLTGONP	78 (16.53)	187 (39.61)	INC	54 (11.44)	75 (15.89)
47	BJP	305 (62.37)	AAP	62 (12.68)	243 (49.69)	INC	48 (9.82)	74 (15.13)
48	BJP	292 (55.51)	RVLTGONP	102 (19.39)	190 (36.12)	INC	69 (13.12)	63 (11.98)
49	BJP	288 (58.66)	RVLTGONP	66 (13.44)	222 (45.22)	AAP	65 (13.24)	72 (14.66)
50	RVLTGONP	361 (45.7)	BJP	325 (41.14)	36 (4.56)	INC	51 (6.46)	53 (6.71)
Total Valpoi AC	BJP	14066 (53.13)	RVLTGONP	6319 (23.87)	7747 (29.26)	AAP	2584 (9.76)	3505 (13.24)

Socio-Economic Amenities - Rural

Access to Education Facilities

Particulars	Number of Villages (% of Population)				
	Available	Not Available	If Not Available (Distance of Nearest Facility)		
			A	B	C
Govt. Primary School	28 (94)	8 (6)	8 (6)	0 (0)	0 (0)
Private Primary School	1 (4)	35 (96)	0 (0)	0 (0)	0 (0)
Govt. Middle School	11 (39)	25 (61)	11 (25)	9 (24)	4 (7)
Private Middle School	1 (6)	35 (94)	0 (0)	0 (0)	0 (0)
Govt. Secondary School	5 (15)	31 (85)	14 (33)	10 (27)	4 (7)
Private Secondary School	1 (6)	35 (94)	2 (12)	0 (0)	0 (0)
Govt. Senior Secondary School	0 (0)	36 (100)	4 (8)	18 (67)	13 (23)
Private Senior Secondary School	0 (0)	36 (100)	1 (3)	0 (0)	0 (0)
Govt. Arts and Science Degree College	0 (0)	36 (100)	0 (0)	0 (0)	33 (84)
Private Arts and Science Degree College	0 (0)	36 (100)	0 (0)	0 (0)	3 (16)
Govt. Engineering College	0 (0)	36 (100)	0 (0)	0 (0)	36 (100)
Private Engineering College	0 (0)	36 (100)	0 (0)	0 (0)	0 (0)
Govt. Medicine College	0 (0)	36 (100)	0 (0)	0 (0)	36 (100)
Private Medicine College	0 (0)	36 (100)	0 (0)	0 (0)	0 (0)
Govt. Management Institute	0 (0)	36 (100)	0 (0)	0 (0)	34 (94)
Private Management Institute	0 (0)	36 (100)	0 (0)	0 (0)	2 (6)
Govt. Polytechnic	0 (0)	36 (100)	0 (0)	0 (0)	36 (100)
Private Polytechnic	0 (0)	36 (100)	0 (0)	0 (0)	0 (0)
Govt. Vocational Training School/ITI	0 (0)	36 (100)	0 (0)	2 (4)	34 (96)
Private Vocational Training School/ITI	0 (0)	36 (100)	0 (0)	0 (0)	0 (0)
Govt. Non Formal Training Centre	2 (14)	34 (86)	3 (6)	15 (46)	16 (33)
Private Non Formal Training Centre	0 (0)	36 (100)	0 (0)	0 (0)	0 (0)
Govt. School For Disabled	0 (0)	36 (100)	0 (0)	0 (0)	0 (0)
Private School For Disabled	0 (0)	36 (100)	0 (0)	0 (0)	36 (100)
Government Others	0 (0)	36 (100)	0 (0)	0 (0)	0 (0)
Private Others	0 (0)	36 (100)	0 (0)	0 (0)	0 (0)

Note : Distance A : Less than 5 km; B : Between 5-10 km; C : 10+ km.; Source : Data Analysis is based on 2011 Census.

DISCLAIMER

The Terms of Use and Disclaimer of Datanet India Private Limited (hereinafter referred to as "Datanet") for use of this analysis report of **Valpoi Assembly Constituency (Valpoi Vidhan Sabha)** :-

1. **Assembly Factbook™** is a Registered Trade Mark owned by Datanet.
2. All the maps are sketched and graphical representation only and have not been drawn to the scale and also not to represent the actual geographical area or boundary of the unit.
3. The data for the aforesaid analysis is based on authentic sources and has been culled from the various publications of Census, CSO and NSSO for district and block level data, various central and state government departments, Central & State Elections Commissions and the concerned Returning Officers' releases, Electoral Rolls, Election results and allied publications, internal assessment, surveys, estimates and analysis. Therefore, certain adjustment of data at micro level may have been done to arrive closer to the macro data.
4. Data have been provided on an "As Is" and "As AVAILABLE" basis
5. The colours shown in the maps or diagram and charts of a particular party, alliance or AC are indicative and do not represent them.
6. This publication which includes maps, sheets, graphs and data would be the property under copyright of Datanet only. The user may use these for its internal study, analysis and research purposes. It's public display, re-selling or any commercial uses by the user are not allowed.
7. Datanet has taken due care and caution in compilation and processing of data and allied information, but does not guarantee the accuracy, adequacy or completeness of any information/analysis and will be not responsible for any errors or omissions or for the results obtained from the use of such information/analysis.
8. All the contents for the publication have been culled from various authentic sources and Datanet reasonably believes such sources to be reliable, but does not make any representations, express or implied as to the accuracy or fitness of use of such information. The information or contents of the information/analysis do not constitute advice and should not be relied upon in making (or refraining from making) any decision. Any reliance placed upon the information provided by Datanet is the sole responsibility and strictly at the user's risk.
9. In no event will Datanet be liable for any damages (including, without limitation, damages for loss of business projects, or loss of profits) arising in contract, tort or otherwise from the use of or inability to use any of its contents, or from any action taken (or refrained from being taken) as a result of using the analysis or any of its contents. Datanet its directors, owners, editors, officials, employees, distributor and agents or any associate will not be liable for any errors in the information contained or any consequences arising from the use of the contents of the provided information/analysis.
10. If any provision of these terms and conditions is held invalid or illegal or unenforceable for any reason by any court of competent jurisdiction, such provision shall be severed and the remainder of provisions of the terms and conditions shall continue in full force and effect as if the Term of Use had been executed with the invalid, illegal or unenforceable provision eliminated.
11. If there are any discrepancies in the information provided, please bring it to attention of Datanet for suitable rectification measures.

Buy Online This Complete Book At
Datanet India eBooks Store

www.indiastatpublications.com

or go directly at

[http://www.indiastatpublications.com/
Assembly_factbook/Goa/North_Goa/ Valpoi](http://www.indiastatpublications.com/Assembly_factbook/Goa/North_Goa/Valpoi)

 **indiastat**elections

ISBN : 978-93-5905-088-1



9 789359 050881