



Goa

Assembly Factbook™

Mayem Assembly Constituency



Key Electoral Data of Mayem
Assembly Constituency (Vidhan Sabha)

Goa

Assembly Factbook™

Mayem Assembly Constituency



Mayem Vidhan Sabha

Editor & Director

Dr. R.K. Thukral

Research Editor

Dr. Shafeeq Rahman

**Compiled, Researched and Published by
Datanet India Pvt. Ltd.**

D-100, 1st Floor,

Okhla Industrial Area, Phase-I,

New Delhi- 110020.

Ph.: 91-11- 43580781-84

Email : support@indiastatpublications.com

Website : www.indiastatelections.com

Online Book Store :

www.indiastatpublications.com

Report No. : AFB/GA-16-0125

ISBN : 978-93-5905-289-2

First Edition : January, 2018

Eighth Updated Edition : January, 2025

Price : Rs.11500/-

US\$ 310

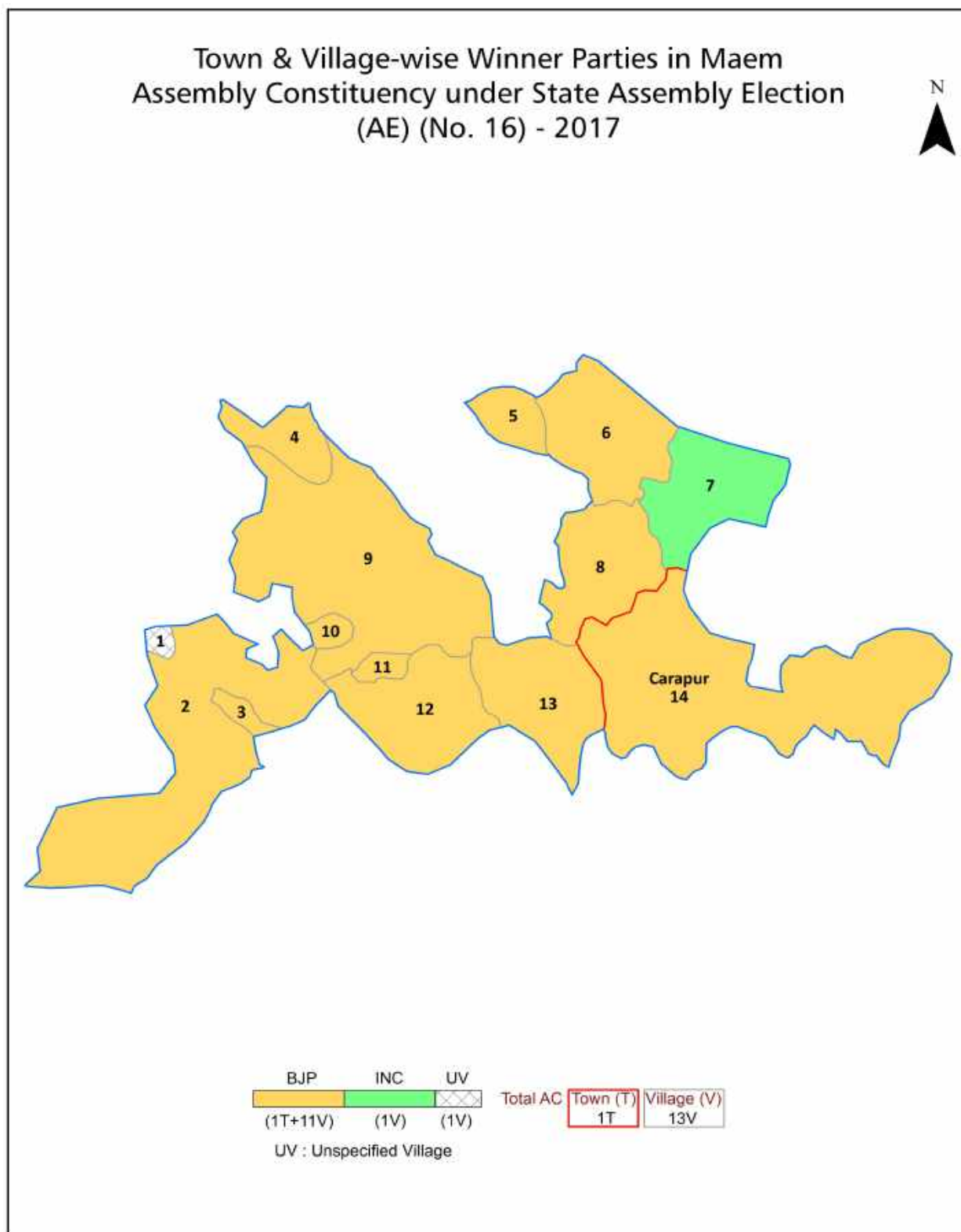
© **Datanet India Pvt. Ltd.**

All rights reserved. No part of this book may be reproduced, stored in a retrieval system or transmitted in any form or by any means, mechanical photocopying, photographing, scanning, recording or otherwise without the prior written permission of the publisher. Please refer to Disclaimer at page no. 94 for the use of this publication.

Printed in India

No.	Particulars	Page No.
	Introduction	
1	Assembly Constituency - (Vidhan Sabha) at a Glance Features of Assembly as per Delimitation Commission of India (2008)	1-2
	Location and Political Maps	
2	Location Map Boundaries of Assembly Constituency - (Vidhan Sabha) in District Boundaries of Assembly Constituency under Parliamentary Constituency - (Lok Sabha) Town & Village-wise Winner Parties- 2024, 2022, 2019, 2017, 2014, 2012 and 2009	3-11
	Administrative Setup (2011)	
3	District Sub-district Towns Villages Inhabited Villages Uninhabited Villages Village Panchayat Intermediate Panchayat	12-13
	Demographics (2011)	
4	Population Households Rural/Urban Population Towns and Villages by Population Size Sex Ratio (Total & 0-6 Years) Religious Population Social Population Literacy Rate	14-15
	Electoral Features	
5	Important Dates of Last Elections Held Electors by Gender Service Electors Voters Voters Turnout Polling Stations & Average Number of Electors per Polling Station Electors by Age Group Present Elected Representatives	16-21
	Historical Summary Election Results	
6	Vote Share of Major Parties Winning Margin (Number & Percentage) Polarity of Parties Summary Result of Assembly Segment of Parliamentary Elections 2024, 2019, 2014, 2009, 2004 and 1999 Summary Result of Assembly Elections 2022, 2017, 2012, 2007, 2002, 1999, 1994 and 1989	22-38
	Polling Station Level Election Results	
7	Name and Number of Polling Station 2024, 2022, 2019, 2017, 2014, 2012 and 2009 Polling Station-wise Electors, Voters & Voters Turnout 2024, 2022, 2019, 2017, 2014, 2012 and 2009 Polling Station wise Elections Results 2024, 2022, 2019, 2017, 2014, 2012 and 2009	39-75
	Share of Assembly Constituency	
8	Share of Assembly Constituency - (Vidhan Sabha) in State, District and Parliamentary Constituency - (Lok Sabha)	76
	Socio-Economic Amenities (2011)	
9	Access to Administrative Units Agricultural, Manufacturing and Industrial Commodities Demographic Indicators Education Health & Manpower Drinking Water Supply Sanitation Entertainment and Recreations Infrastructure Power Food Allocation Distribution and Marketing of Agriculture Commodities Infrastructure Transport and Road Infrastructure Communication Banking and Financial Services Land Use Irrigation Source	78-91
10	Abbreviation & Sources	93-93
11	Disclaimer	94

Location & Political Map



Administrative Setup

List of Village Panchayat & Intermediate Panchayat (Block) Name - 2011

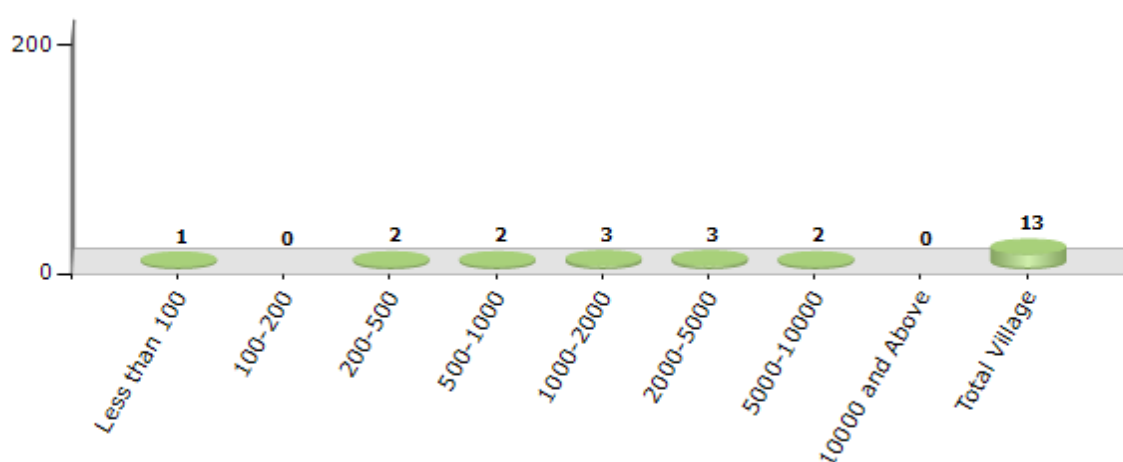
Village Name	Village Panchayat Name	Intermediate Panchayat Name
Ambarim	Chodan-Madel	Tiswadi
Aturli	Mayem	Bicholim
Caraim	Chodan-Madel	Tiswadi
Chorao	Chodan-Madel	Tiswadi
Curchirem	Ona Maulinguem Curchirem	Bicholim
Maem	Mayem	Bicholim
Maulinguem North	Ona Maulinguem Curchirem	Bicholim
Naroa	-	Bicholim
Ona	Ona Maulinguem Curchirem	Bicholim
Piligao	Piligao	Bicholim
Sarvona	Karapur-Sarvan	Bicholim
Sirigao	Sirigao	Bicholim
Vainguinim	Nagargao	Bicholim

Demographics

Number of Villages by Population Size - 2011

Less than 100	100-200	200-500	500-1000	1000-2000	2000-5000	5000-10000	10000 and Above	Total Village
1	0	2	2	3	3	2	0	13

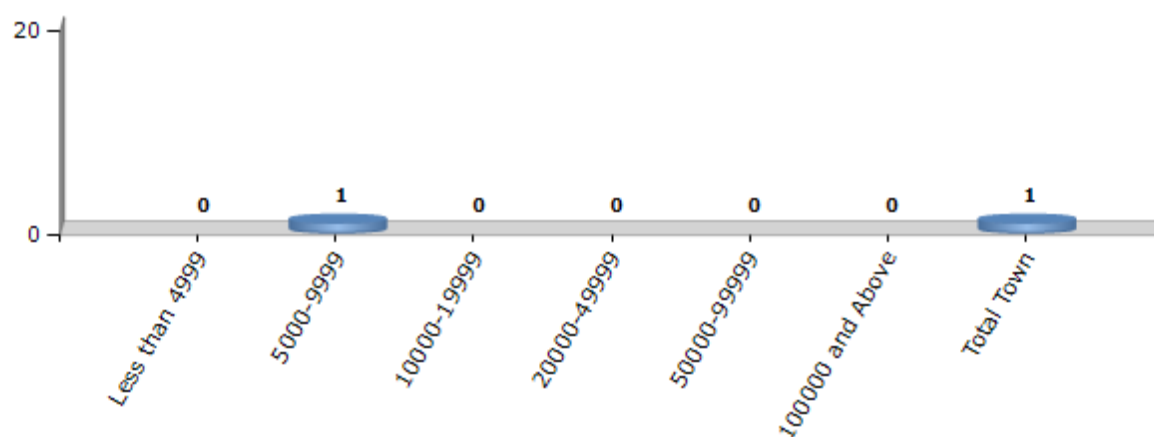
Number of Villages by Population Size - 2011



Number of Towns by Population Size - 2011

Less than 4999	5000-9999	10000-19999	20000-49999	50000-99999	100000 and Above	Total Town
0	1	0	0	0	0	1

Number of Towns by Population Size - 2011

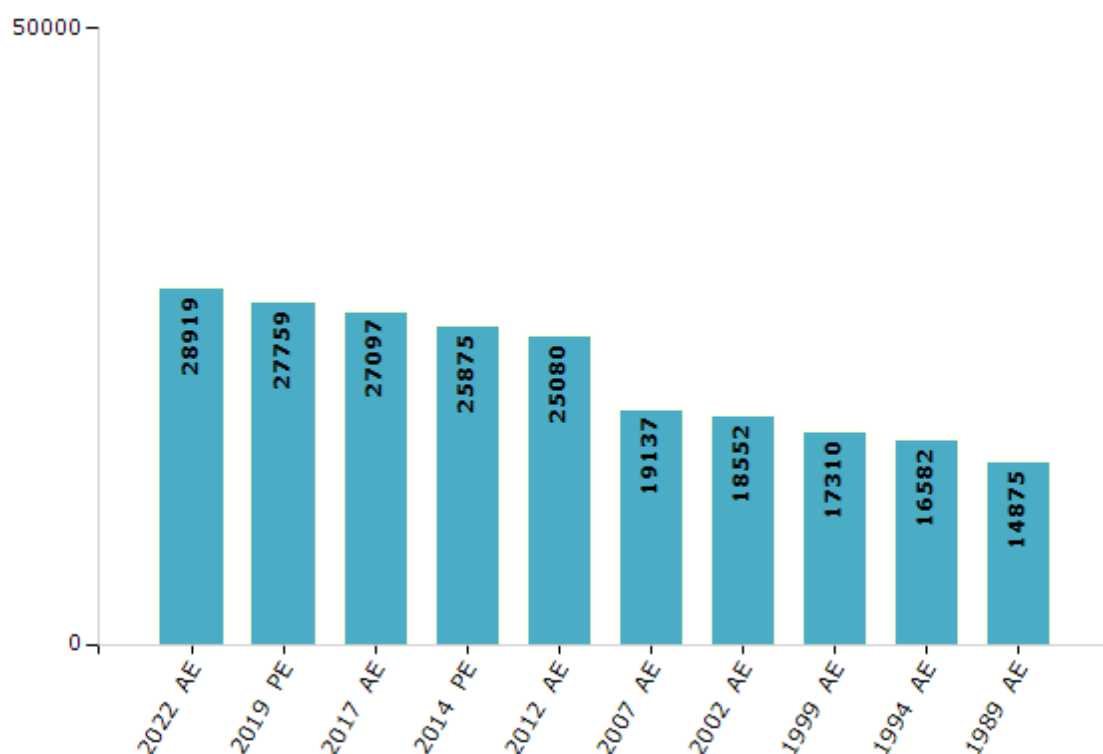


Electoral Features

Electors by Male & Female

Year	Male	Female	Others	Total	Year	Male	Female	Others	Total
2022 AE	14153	14766	0	28919	1999 PE	-	-	-	-
2019 PE	13674	14085	0	27759	1999 AE	8784	8526	-	17310
2017 AE	13378	13719	0	27097	1994 AE	8444	8138	-	16582
2014 PE	12980	12895	-	25875	1989 AE	7784	7091	-	14875
2012 AE	12578	12502	0	25080	1984 AE	-	-	-	-
2009 PE	-	-	-	-	1980 AE	-	-	-	-
2007 AE	9650	9487	-	19137	1977 AE	-	-	-	-
2004 PE	-	-	-	-	1972 AE	-	-	-	-
2002 AE	9356	9196	-	18552	1967 AE	-	-	-	-

Number of Electors



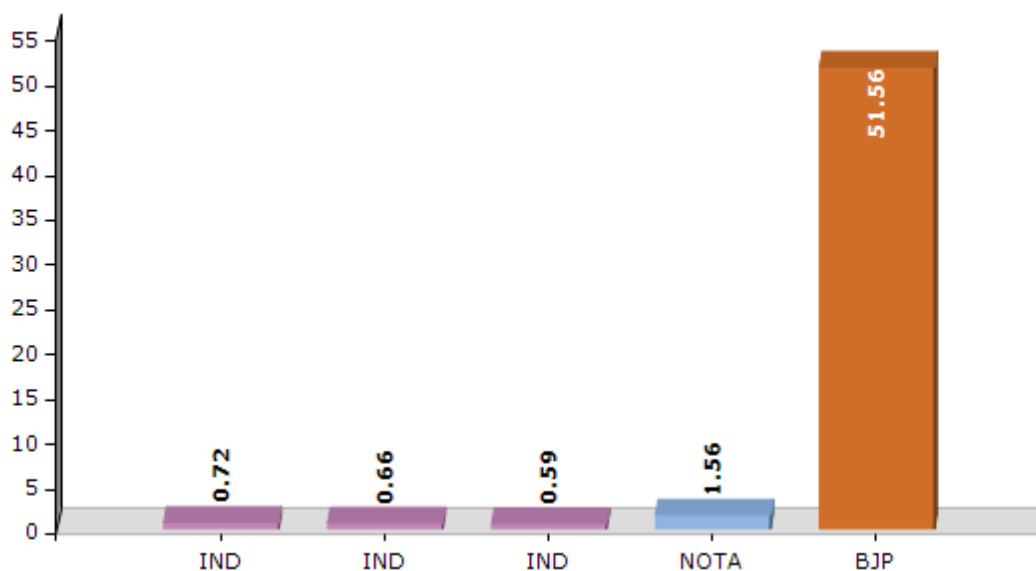
Note : AE : Assembly Election, PE : Assembly Segment of Parliamentary Election

Historical Summary Election Results

Summary Result of Assembly Election - 2017

Candidate Name	Party	Votes	Votes %
Pravin Zantye	BJP	12430	51.56
Santosh Kumar Sawant	INC	7456	30.93
Atmaram Vaman Gaonker	GSM	2317	9.61
Subhash Narsinha Kinalkar	NCP	528	2.19
Ajeetsingh Vamanrao Rane	AAP	525	2.18
Prabhakar Laximan Gaonkar	IND	174	0.72
Deepkumar D Mapari	IND	159	0.66
Ashok Anant Gaonkar	IND	142	0.59
	NOTA	377	1.56

Votes Percentage of Top Parties - 2017



Polling Station Level Election Results

Number and Name of Polling Stations (PS) (2022)

Number of Polling Stations	Name of Polling Stations	Number of Polling Stations	Name of Polling Stations
1	Govt. High School Sirigao (Deulwada)	22	Directorate of Women & Child Development, Anganwadi No. 75
2	Govt. Primary School, Sirigao, (Deulwada)	23	Govt. Primary School Padavwada
3	Poira Private High School, Poira Goa	24	Govt. Primary School Madel (West wing)
4	Govt. Primary School Sinquerim	25	Govt. Primary School Madel (East wing)
5	Govt. Primary School, Karbhat	26	Govt. Primary Middle School Gaonkarwada (East wing) Narao
6	Govt. Primary School,(West Wing) Gaonkarwada	27	Govt. Primary Middle School Gaonkarwada (West wing) Narao
7	Mahamaya Primary School, Ardhawada, Mayem	28	Govt. Primary and Middle School Tarwada Pilgao
8	Govt. Primary School Kumbharwada	29	Ideal High School, Pilgao
9	Govt. Primary School Kelbaiwada (North wing)	30	Govt. Primary School Bagwada
10	Govt. Primary School Kelbaiwada (South wing)	31	Govt Primary School Mathwada
11	Govt. Primary School Deus Bhatwadi	32	Govt Primary School Vathadev Sarvan
12	Directorate of Women & Child Development, Anganwadi No. 2, Chinch Bhatwadi	33	Narayan Zantye College of Commerce (Vathadev) (North Wing)
13	Govt. Primary School Haturli	34	Narayan Zantye College of Commerce, (Vathadev) (West Wing)
14	Vijayanand Higher Secondary School of Arts and Commerce, Tikhajan	35	Govt. Primary School Vailowada Sarvan
15	Govt. Primary School Vanguinim	36	Govt. Primary School Kothi Karapur
16	Govt. Primary School Sawanwada	37	Govt.Primary School Kudapwada
17	Govt. Primary School Deugi	38	Govt.Primary School Bholwada
18	Govt. Primary School Kerem	39	Office of the Asst. Engineer, SD II, WD V, WRD, Carapur, Tisk
19	Village Panchayat Chodan Madel	40	Office of the Asst. Engineer, WD V, WRD, (Adm Section) Carapur, Tisk
20	St. Bartholomeu high School, Padavwada, Choraao, Ilhas	41	Govt.Primary School Vithalapur (South Wing) Karapur
21	Pandavwada Yuvak Sangh Sabhagruha (MPLAD Scheme) Pandavwada Choraao	42	Govt.Primary School Vithalapur (North Wing) Karapur

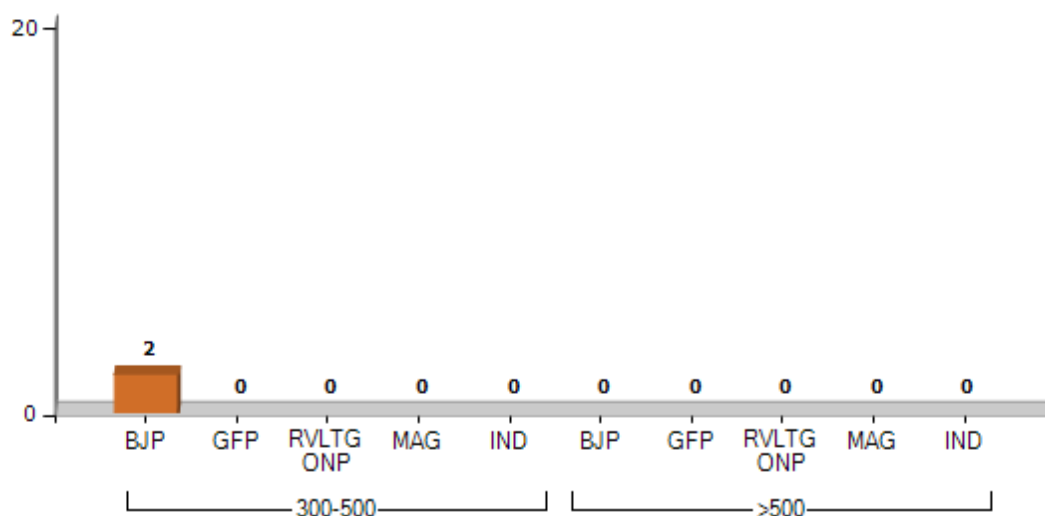
Contd....

Polling Station Level Election Results

Polling Station-wise Votes Secured by Overall Top Five Parties in Mayem Assembly in Assembly Election (AE) under North Goa Parliamentary Constituency in Goa (2022)

Number of Polling Station	Winner - Premendra Vishnu Shet (BJP)	Runner-up - Santosh Kumar Sawant (GFP)	3rd - Shrikrishna Ravindra Parab (RVLTGONP)	4th - Pravin Zantye (MAG)	5th - Milind Tulshidas Pilgaonkar (IND)	NOTA	Other	Total Votes Secured
36	163	56	97	200	97	12	37	662
37	103	94	236	47	61	5	128	674
38	134	43	50	71	100	6	68	472
39	243	62	42	57	14	8	39	465
40	132	127	53	62	17	5	73	469
41	178	142	51	72	22	4	107	576
42	205	89	81	44	34	9	65	527
43	174	54	56	74	34	11	25	428
44	192	112	126	47	31	19	93	620
45	178	109	91	47	36	12	68	541
46	98	87	156	79	35	15	104	574
47	130	43	152	58	40	13	41	477
48	161	134	31	68	41	10	52	497
Total Mayem AC	7636	4613	3933	3240	2282	331	2790	24825

Number of Polling Station Where Parties Secured between 300-500 and More than 500 Votes - 2022



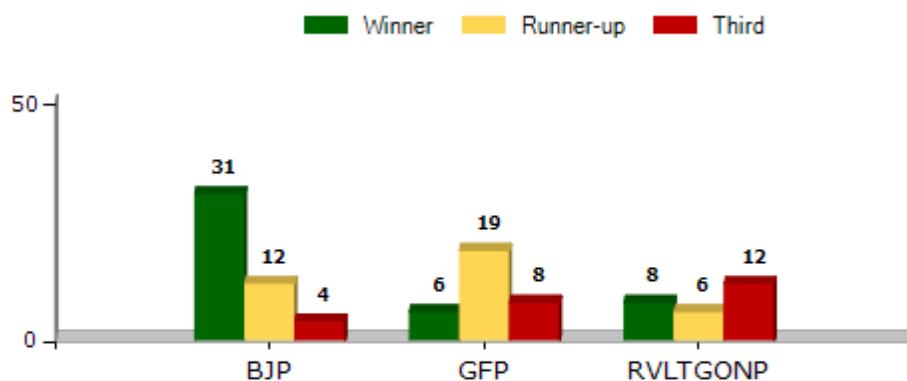
Polling Station Level Election Results

Winner, Runner-up and 3rd Party Position & Winning Margin According to Polling Stations in Mayem Assembly in Assembly Election (AE) under North Goa Parliamentary Constituency in Goa (2022)

Polling Station Number	Winner Party	Winner Votes (%)	Runner-up Party	Runner-up Votes (%)	Winning Margin Votes (%)	Third Party	Third Party Votes (%)	Other Votes (%)
36	MAG	200 (30.21)	BJP	163 (24.62)	37 (5.59)	RVLTGONP	97 (14.65)	202 (30.51)
37	RVLTGONP	236 (35.01)	AAP	108 (16.02)	128 (18.99)	BJP	103 (15.28)	227 (33.68)
38	BJP	134 (28.39)	IND (MTP)	100 (21.19)	34 (7.2)	MAG	71 (15.04)	167 (35.38)
39	BJP	243 (52.26)	GFP	62 (13.33)	181 (38.93)	MAG	57 (12.26)	103 (22.15)
40	BJP	132 (28.14)	GFP	127 (27.08)	5 (1.06)	MAG	62 (13.22)	148 (31.56)
41	BJP	178 (30.9)	GFP	142 (24.65)	36 (6.25)	AAP	94 (16.32)	162 (28.13)
42	BJP	205 (38.9)	GFP	89 (16.89)	116 (22.01)	RVLTGONP	81 (15.37)	152 (28.84)
43	BJP	174 (40.65)	MAG	74 (17.29)	100 (23.36)	RVLTGONP	56 (13.08)	124 (28.97)
44	BJP	192 (30.97)	RVLTGONP	126 (20.32)	66 (10.65)	GFP	112 (18.06)	190 (30.65)
45	BJP	178 (32.9)	GFP	109 (20.15)	69 (12.75)	RVLTGONP	91 (16.82)	163 (30.13)
46	RVLTGONP	156 (27.18)	BJP	98 (17.07)	58 (10.11)	AAP	88 (15.33)	232 (40.42)
47	RVLTGONP	152 (31.87)	BJP	130 (27.25)	22 (4.62)	MAG	58 (12.16)	137 (28.72)
48	BJP	161 (32.39)	GFP	134 (26.96)	27 (5.43)	MAG	68 (13.68)	134 (26.96)
Total Mayem AC	BJP	7636 (30.76)	GFP	4613 (18.58)	3023 (12.18)	RVLTGONP	3933 (15.84)	8643 (34.82)

Note : IND - MTP : Milind Tulshidas Pilgaonkar

Polling Station-Wise Winner, Runner up and 3rd Party Position - 2022



Socio-Economic Amenities - Rural

Access to Education Facilities

Particulars	Number of Villages (% of Population)				
	Available	Not Available	If Not Available (Distance of Nearest Facility)		
			A	B	C
Govt. Primary School	11 (99)	2 (1)	2 (1)	0 (0)	0 (0)
Private Primary School	2 (45)	11 (55)	0 (0)	0 (0)	0 (0)
Govt. Middle School	3 (20)	10 (80)	1 (2)	0 (0)	0 (0)
Private Middle School	5 (73)	8 (27)	4 (5)	0 (0)	0 (0)
Govt. Secondary School	2 (13)	11 (87)	0 (0)	0 (0)	0 (0)
Private Secondary School	5 (73)	8 (27)	5 (8)	1 (7)	0 (0)
Govt. Senior Secondary School	0 (0)	13 (100)	0 (0)	0 (0)	0 (0)
Private Senior Secondary School	2 (45)	11 (55)	6 (24)	5 (30)	0 (0)
Govt. Arts and Science Degree College	0 (0)	13 (100)	0 (0)	4 (25)	5 (43)
Private Arts and Science Degree College	1 (13)	12 (87)	0 (0)	0 (0)	3 (20)
Govt. Engineering College	0 (0)	13 (100)	0 (0)	0 (0)	13 (100)
Private Engineering College	0 (0)	13 (100)	0 (0)	0 (0)	0 (0)
Govt. Medicine College	0 (0)	13 (100)	0 (0)	0 (0)	13 (100)
Private Medicine College	0 (0)	13 (100)	0 (0)	0 (0)	0 (0)
Govt. Management Institute	0 (0)	13 (100)	0 (0)	0 (0)	9 (74)
Private Management Institute	0 (0)	13 (100)	0 (0)	2 (19)	2 (7)
Govt. Polytechnic	1 (27)	12 (73)	2 (9)	9 (64)	1 (0)
Private Polytechnic	0 (0)	13 (100)	0 (0)	0 (0)	0 (0)
Govt. Vocational Training School/ITI	0 (0)	13 (100)	1 (13)	8 (66)	4 (21)
Private Vocational Training School/ITI	0 (0)	13 (100)	0 (0)	0 (0)	0 (0)
Govt. Non Formal Training Centre	0 (0)	13 (100)	3 (42)	6 (49)	4 (9)
Private Non Formal Training Centre	0 (0)	13 (100)	0 (0)	0 (0)	0 (0)
Govt. School For Disabled	0 (0)	13 (100)	0 (0)	1 (7)	3 (20)
Private School For Disabled	0 (0)	13 (100)	2 (15)	6 (56)	1 (2)
Government Others	0 (0)	13 (100)	0 (0)	0 (0)	0 (0)
Private Others	0 (0)	13 (100)	0 (0)	0 (0)	0 (0)

Note : Distance A : Less than 5 km; B : Between 5-10 km; C : 10+ km.; Source : Data Analysis is based on 2011 Census.

DISCLAIMER

The Terms of Use and Disclaimer of Datanet India Private Limited (hereinafter referred to as "Datanet") for use of this analysis report of **Mayem Assembly Constituency (Mayem Vidhan Sabha)** :-

1. **Assembly Factbook™** is a Registered Trade Mark owned by Datanet.
2. All the maps are sketched and graphical representation only and have not been drawn to the scale and also not to represent the actual geographical area or boundary of the unit.
3. The data for the aforesaid analysis is based on authentic sources and has been culled from the various publications of Census, CSO and NSSO for district and block level data, various central and state government departments, Central & State Elections Commissions and the concerned Returning Officers' releases, Electoral Rolls, Election results and allied publications, internal assessment, surveys, estimates and analysis. Therefore, certain adjustment of data at micro level may have been done to arrive closer to the macro data.
4. Data have been provided on an "As Is" and "As AVAILABLE" basis
5. The colours shown in the maps or diagram and charts of a particular party, alliance or AC are indicative and do not represent them.
6. This publication which includes maps, sheets, graphs and data would be the property under copyright of Datanet only. The user may use these for its internal study, analysis and research purposes. It's public display, re-selling or any commercial uses by the user are not allowed.
7. Datanet has taken due care and caution in compilation and processing of data and allied information, but does not guarantee the accuracy, adequacy or completeness of any information/analysis and will be not responsible for any errors or omissions or for the results obtained from the use of such information/analysis.
8. All the contents for the publication have been culled from various authentic sources and Datanet reasonably believes such sources to be reliable, but does not make any representations, express or implied as to the accuracy or fitness of use of such information. The information or contents of the information/analysis do not constitute advice and should not be relied upon in making (or refraining from making) any decision. Any reliance placed upon the information provided by Datanet is the sole responsibility and strictly at the user's risk.
9. In no event will Datanet be liable for any damages (including, without limitation, damages for loss of business projects, or loss of profits) arising in contract, tort or otherwise from the use of or inability to use any of its contents, or from any action taken (or refrained from being taken) as a result of using the analysis or any of its contents. Datanet its directors, owners, editors, officials, employees, distributor and agents or any associate will not be liable for any errors in the information contained or any consequences arising from the use of the contents of the provided information/analysis.
10. If any provision of these terms and conditions is held invalid or illegal or unenforceable for any reason by any court of competent jurisdiction, such provision shall be severed and the remainder of provisions of the terms and conditions shall continue in full force and effect as if the Term of Use had been executed with the invalid, illegal or unenforceable provision eliminated.
11. If there are any discrepancies in the information provided, please bring it to attention of Datanet for suitable rectification measures.

Buy Online This Complete Book At
Datanet India eBooks Store

www.indiastatpublications.com

or go directly at

[http://www.indiastatpublications.com/
Assembly_factbook/Goa/North_Goa/ Mayem](http://www.indiastatpublications.com/Assembly_factbook/Goa/North_Goa/Mayem)

 **india**stat**elections**

ISBN : 978-93-5905-289-2



9 789359 105289 2