



Goa

# Assembly Factbook™

Benaulim Assembly Constituency



Key Electoral Data of Benaulim  
Assembly Constituency (Vidhan Sabha)

Goa

# **Assembly Factbook™**

Benaulim Assembly Constituency



Benaulim Vidhan Sabha

## **Editor & Director**

Dr. R.K. Thukral

## **Research Editor**

Dr. Shafeeq Rahman

## **Compiled, Researched and Published by Datanet India Pvt. Ltd.**

D-100, 1st Floor,

Okhla Industrial Area, Phase-I,

New Delhi- 110020.

Ph.: 91-11- 43580781-84

Email : support@indiastatpublications.com

Website : www.indiastatelections.com

## **Online Book Store :**

www.indiastatpublications.com

**Report No. :** AFB/GA-32-0125

**ISBN :** 978-93-5905-261-8

**First Edition :** January, 2018

**Eighth Updated Edition :** January, 2025

**Price :** Rs.11500/-

US\$ 310

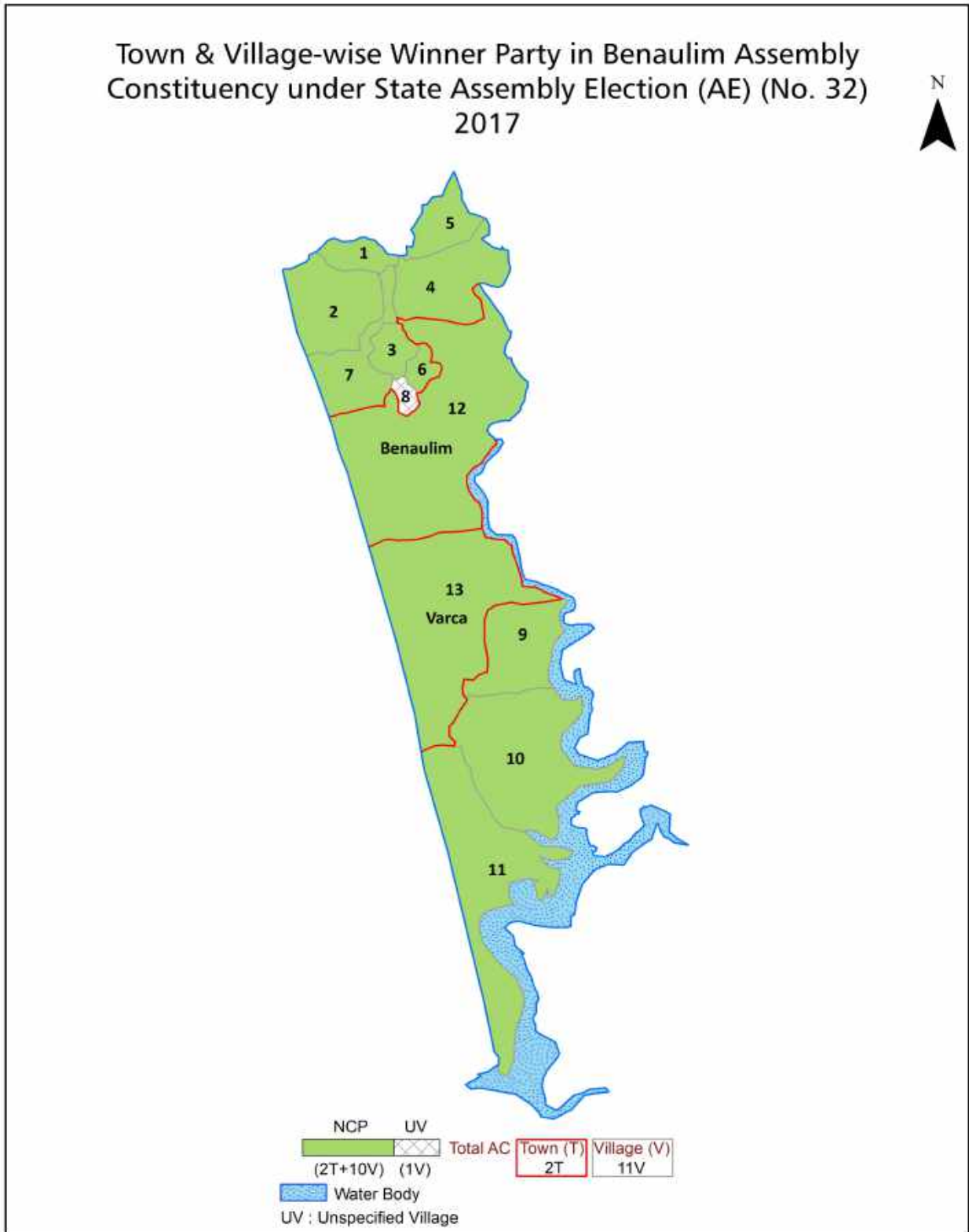
© **Datanet India Pvt. Ltd.**

All rights reserved. No part of this book may be reproduced, stored in a retrieval system or transmitted in any form or by any means, mechanical photocopying, photographing, scanning, recording or otherwise without the prior written permission of the publisher. Please refer to Disclaimer at page no. 97 for the use of this publication.

Printed in India

No.	Particulars	Page No.
	<b>Introduction</b>	
1	Assembly Constituency - (Vidhan Sabha) at a Glance   Features of Assembly as per Delimitation Commission of India (2008)	1-2
	<b>Location and Political Maps</b>	
2	Location Map   Boundaries of Assembly Constituency - (Vidhan Sabha) in District   Boundaries of Assembly Constituency under Parliamentary Constituency - (Lok Sabha)   Town & Village-wise Winner Parties- 2024, 2022, 2019, 2017, 2014, 2012 and 2009	3-11
	<b>Administrative Setup (2011)</b>	
3	District   Sub-district   Towns   Villages   Inhabited Villages   Uninhabited Villages   Village Panchayat   Intermediate Panchayat	12-13
	<b>Demographics (2011)</b>	
4	Population   Households   Rural/Urban Population   Towns and Villages by Population Size   Sex Ratio (Total & 0-6 Years)   Religious Population   Social Population   Literacy Rate	14-15
	<b>Electoral Features</b>	
5	Important Dates of Last Elections Held   Electors by Gender   Service Electors   Voters   Voters Turnout   Polling Stations & Average Number of Electors per Polling Station   Electors by Age Group   Present Elected Representatives	16-21
	<b>Historical Summary Election Results</b>	
6	Vote Share of Major Parties   Winning Margin (Number & Percentage)   Polarity of Parties   Summary Result of Assembly Segment of Parliamentary Elections 2024, 2019, 2014, 2009, 2004 and 1999   Summary Result of Assembly Elections 2022, 2017, 2012, 2007, 2002, 1999, 1994, 1989, 1984, 1980, 1977, 1972 and 1967	22-43
	<b>Polling Station Level Election Results</b>	
7	Name and Number of Polling Station 2024, 2022, 2019, 2017, 2014, 2012 and 2009   Polling Station-wise Electors, Voters & Voters Turnout 2024, 2022, 2019, 2017, 2014, 2012 and 2009   Polling Station wise Elections Results 2024, 2022, 2019, 2017, 2014, 2012 and 2009	44-77
	<b>Share of Assembly Constituency</b>	
8	Share of Assembly Constituency - (Vidhan Sabha) in State, District and Parliamentary Constituency - (Lok Sabha)	78
	<b>Socio-Economic Amenities (2011)</b>	
9	Access to Administrative Units   Agricultural, Manufacturing and Industrial Commodities   Demographic Indicators   Education   Health & Manpower   Drinking Water Supply   Sanitation   Entertainment and Recreations Infrastructure   Power   Food Allocation Distribution and Marketing of Agriculture Commodities Infrastructure   Transport and Road Infrastructure   Communication   Banking and Financial Services   Land Use   Irrigation Source	80-94
10	<b>Abbreviation &amp; Sources</b>	96-96
11	<b>Disclaimer</b>	97

**Location & Political Map**



## Administrative Setup

### List of Village Panchayat & Intermediate Panchayat (Block) Name - 2011

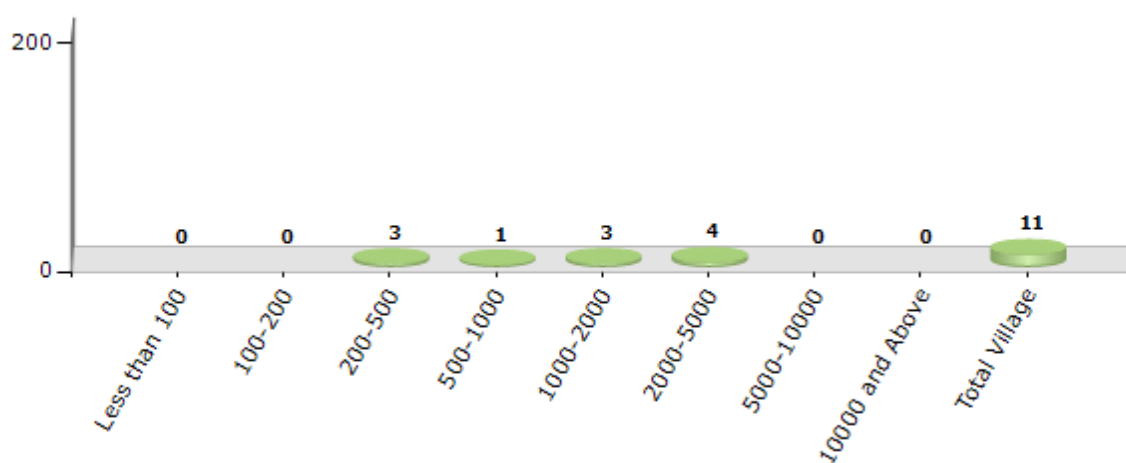
<b>Village Name</b>	<b>Village Panchayat Name</b>	<b>Intermediate Panchayat Name</b>
Adsulim	Benaulim	Salcete
Cana	Benaulim	Salcete
Carmona	Carmona	Salcete
Cavelossim	Cavelossim	Salcete
Colva	Colva	Salcete
Duncolim	Seraulim	Salcete
Gandaulim	Colva	Salcete
Orlim	Orlim	Salcete
Seraulim	Seraulim	Salcete
Sernabatim	Colva	Salcete
Vanelim	Colva	Salcete

## Demographics

### Number of Villages by Population Size - 2011

Less than 100	100-200	200-500	500-1000	1000-2000	2000-5000	5000-10000	10000 and Above	Total Village
0	0	3	1	3	4	0	0	11

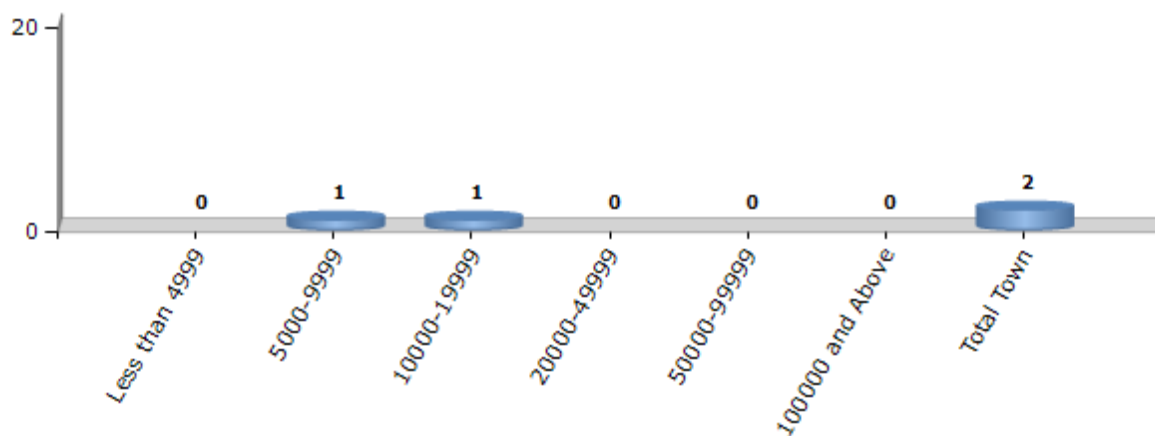
Number of Villages by Population Size - 2011



### Number of Towns by Population Size - 2011

Less than 4999	5000-9999	10000-19999	20000-49999	50000-99999	100000 and Above	Total Town
0	1	1	0	0	0	2

Number of Towns by Population Size - 2011

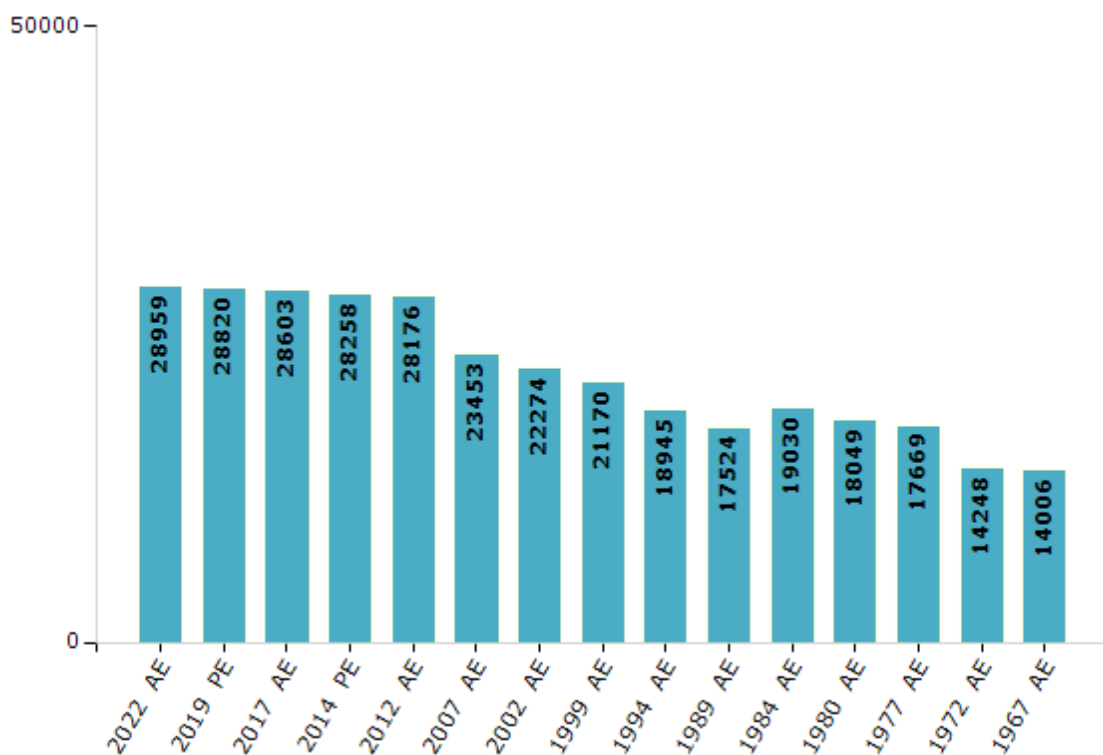


**Electoral Features**

**Electors by Male & Female**

Year	Male	Female	Others	Total	Year	Male	Female	Others	Total
2022 AE	13684	15275	0	28959	1999 PE	-	-	-	-
2019 PE	13689	15131	0	28820	1999 AE	10431	10739	-	21170
2017 AE	13680	14923	0	28603	1994 AE	9241	9704	-	18945
2014 PE	13735	14523	-	28258	1989 AE	8557	8967	-	17524
2012 AE	13742	14434	0	28176	1984 AE	8755	10275	-	19030
2009 PE	-	-	-	-	1980 AE	8706	9343	-	18049
2007 AE	11428	12025	-	23453	1977 AE	8355	9314	-	17669
2004 PE	-	-	-	-	1972 AE	6684	7564	-	14248
2002 AE	10989	11285	-	22274	1967 AE	-	-	-	14006

Number of Electors



**Note :** AE : Assembly Election, PE : Assembly Segment of Parliamentary Election

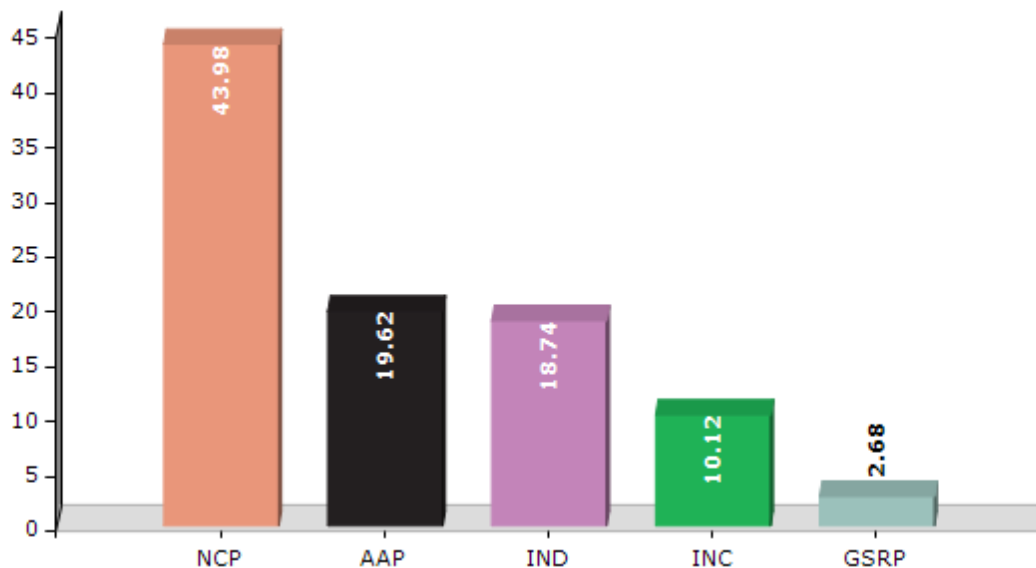


## Historical Summary Election Results

### Summary Result of Assembly Election - 2017

Candidate Name	Party	Votes	Votes %
Churchill Alemao	NCP	9373	43.98
Royla Clarina Fernandes	AAP	4182	19.62
Caetano Rosario Silva	IND	3995	18.74
Edwino Barreto	INC	2157	10.12
John Fernandes	GSRP	571	2.68
Maria Da Luz Arlinda Gomes E Rebelo	GVP	492	2.31
Judith Aurelia Baptista Almeida Alias Judith Almeida	IND	357	1.67
	NOTA	187	0.88

Votes Percentage of Top Parties - 2017



## Polling Station Level Election Results

### Number and Name of Polling Stations (PS) (2022)

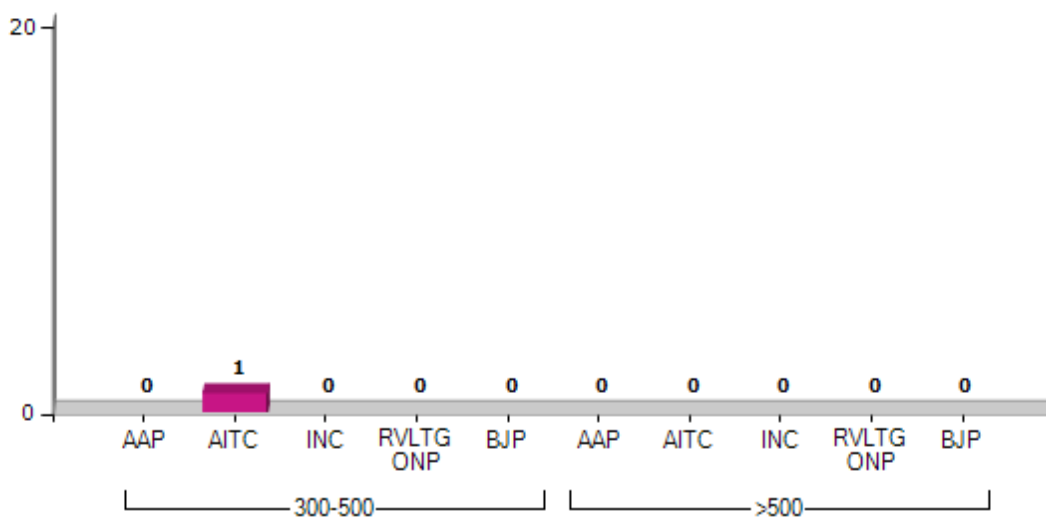
Number of Polling Stations	Name of Polling Stations	Number of Polling Stations	Name of Polling Stations
1	Infant Jesus High School, Vanelim, Colva, (West Wing)	22	St. Aloysius High School (West Wing), Benaulim
2	Govt. Primary School, Sernabatim, (South Wing)	23	Auxillium High School (West Wing), Pulvaddo, Benaulim
3	Infant Jesus High School, Colva, New Building (South Wing)	24	Auxillium High School (East Wing), Pulvaddo, Benaulim
4	Govt. Primary School, (North Wing) Sernabatim	25	Govt. Primary School, Pulwado (West Wing)
5	Govt. Middle School (West Wing ) Colva	26	Govt. Primary School, Pulwado (East Wing)
6	Govt. Middle School (East Wing)	27	Govt. Primary School Calvaddo, Varca (West Wing)
7	Infant Jesus High School, (North Wing), New Building Colva	28	Govt. Primary School Calvaddo, Varca (East Wing)
8	Infant Jesus Higher Secondary School, Colva	29	St. Mary High School (North Wing) KG Class, Calwaddo, Varca
9	Infant Jesus High School, Colva (East Wing)	30	St. Mary High School, Varca (South Wing) X B
10	Govt Primary School, Seraulim, (East Wing)	31	Govt. Primary School, Fatrade
11	Govt Primary School, Seraulim (West Wing)	32	Village Panchayat Office, Orlim
12	Holy Family School, Seraulim (East Wing)	33	St. Pius High School, Batty Orlim
13	Holy Family School, Seraulim (West Wing)	34	Govt. Primary School, Calvaddo
14	St. John the Baptist Hall (South Wing)	35	Village Panchayat Office, Cavelossim
15	St. John the Baptist Hall (North Wing)	36	Govt. Primary School, Mobor
16	St. Anne's Educational Trust Kindergarten & Primary English Medium School (North Wing)	37	Sacred Heart Of Jesus High School, Igreja Carmona, (East Wing)
17	Sub - Station Of Office Of Electricity Department, Acsona, Mazilwado	38	Sacred Heart Of Jesus High School, Igreja Carmona, (West Wing)
18	St. Anne's Educational Trust Kindergarten & Primary English Medium School (South Wing)	39	Govt. Primary School (North Wing), Carmona
19	St. Aloysius High School Benaulim (East Wing)	40	Govt. Primary School (South Wing), Carmona
20	Village Panchayat Office (East Wing), Mazilwado		
21	Village Panchayat Office (West Wing), Benaulim		

### Polling Station Level Election Results

#### Polling Station-wise Votes Secured by Overall Top Five Parties in Benaulim Assembly in Assembly Election (AE) under South Goa Parliamentary Constituency in Goa (2022)

Number of Polling Station	Winner - Venzy Viegas (AAP)	Runner-up - Churchill Alemao (AITC)	3rd - Antonio Feliciano Dias (Tony) (INC)	4th - Desmond Fernandes (RVLTGONP)	5th - Damodar (Samir) Bandodkar (BJP)	NOTA	Other	Total Votes Secured
36	135	125	71	99	12	4	0	446
37	255	114	76	47	30	4	0	526
38	220	110	75	50	12	5	0	472
39	203	99	77	61	22	3	0	465
40	268	166	53	53	16	7	0	563
<b>Total Benaulim AC</b>	<b>6267</b>	<b>4996</b>	<b>4609</b>	<b>3784</b>	<b>821</b>	<b>159</b>	<b>0</b>	<b>20636</b>

Number of Polling Station Where Parties Secured between 300-500 and More than 500 Votes - 2022

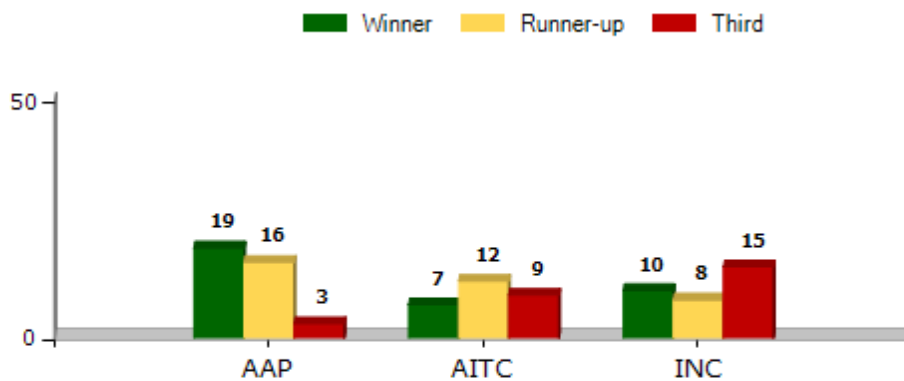


**Polling Station Level Election Results**

**Winner, Runner-up and 3rd Party Position & Winning Margin According to Polling Stations in Benaulim Assembly in Assembly Election (AE) under South Goa Parliamentary Constituency in Goa (2022)**

Polling Station Number	Winner Party	Winner Votes (%)	Runner-up Party	Runner-up Votes (%)	Winning Margin Votes (%)	Third Party	Third Party Votes (%)	Other Votes (%)
36	AAP	135 (30.27)	AITC	125 (28.03)	10 (2.24)	RVLTGONP	99 (22.2)	87 (19.51)
37	AAP	255 (48.48)	AITC	114 (21.67)	141 (26.81)	INC	76 (14.45)	81 (15.4)
38	AAP	220 (46.61)	AITC	110 (23.31)	110 (23.3)	INC	75 (15.89)	67 (14.19)
39	AAP	203 (43.66)	AITC	99 (21.29)	104 (22.37)	INC	77 (16.56)	86 (18.49)
40	AAP	268 (47.6)	AITC	166 (29.48)	102 (18.12)	INC	53 (9.41)	76 (13.5)
<b>Total Benaulim AC</b>	<b>AAP</b>	<b>6267 (30.37)</b>	<b>AITC</b>	<b>4996 (24.21)</b>	<b>1271 (6.16)</b>	<b>INC</b>	<b>4609 (22.33)</b>	<b>4764 (23.09)</b>

Polling Station-Wise Winner, Runner up and 3rd Party Position - 2022



**Socio-Economic Amenities - Rural**

**Access to Education Facilities**

Particulars	Number of Villages (% of Population)				
	Available	Not Available	If Not Available (Distance of Nearest Facility)		
			A	B	C
Govt. Primary School	4 (64)	5 (36)	3 (14)	0 (0)	0 (0)
Private Primary School	5 (78)	4 (22)	0 (0)	0 (0)	0 (0)
Govt. Middle School	1 (17)	8 (83)	2 (10)	0 (0)	0 (0)
Private Middle School	4 (60)	5 (40)	1 (2)	2 (28)	0 (0)
Govt. Secondary School	0 (0)	9 (100)	3 (12)	2 (28)	0 (0)
Private Secondary School	4 (60)	5 (40)	0 (0)	0 (0)	0 (0)
Govt. Senior Secondary School	0 (0)	9 (100)	0 (0)	1 (18)	0 (0)
Private Senior Secondary School	0 (0)	9 (100)	5 (39)	2 (32)	1 (11)
Govt. Arts and Science Degree College	0 (0)	9 (100)	0 (0)	0 (0)	0 (0)
Private Arts and Science Degree College	0 (0)	9 (100)	0 (0)	7 (68)	2 (32)
Govt. Engineering College	0 (0)	9 (100)	0 (0)	0 (0)	0 (0)
Private Engineering College	0 (0)	9 (100)	0 (0)	1 (2)	8 (98)
Govt. Medicine College	0 (0)	9 (100)	0 (0)	0 (0)	9 (100)
Private Medicine College	0 (0)	9 (100)	0 (0)	0 (0)	0 (0)
Govt. Management Institute	0 (0)	9 (100)	0 (0)	0 (0)	0 (0)
Private Management Institute	0 (0)	9 (100)	0 (0)	2 (14)	7 (86)
Govt. Polytechnic	0 (0)	9 (100)	0 (0)	0 (0)	0 (0)
Private Polytechnic	0 (0)	9 (100)	0 (0)	1 (2)	8 (98)
Govt. Vocational Training School/ITI	0 (0)	9 (100)	1 (1)	3 (46)	2 (32)
Private Vocational Training School/ITI	0 (0)	9 (100)	0 (0)	1 (2)	2 (19)
Govt. Non Formal Training Centre	0 (0)	9 (100)	1 (17)	7 (72)	1 (11)
Private Non Formal Training Centre	0 (0)	9 (100)	0 (0)	0 (0)	0 (0)
Govt. School For Disabled	0 (0)	9 (100)	0 (0)	0 (0)	0 (0)
Private School For Disabled	0 (0)	9 (100)	1 (1)	6 (67)	2 (32)
Government Others	0 (0)	9 (100)	0 (0)	0 (0)	0 (0)
Private Others	0 (0)	9 (100)	0 (0)	0 (0)	0 (0)

Note : Distance A : Less than 5 km; B : Between 5-10 km; C : 10+ km.; Source : Data Analysis is based on 2011 Census.

## DISCLAIMER

The Terms of Use and Disclaimer of Datanet India Private Limited (hereinafter referred to as "Datanet") for use of this analysis report of **Benaulim Assembly Constituency (Benaulim Vidhan Sabha)** :-

1. **Assembly Factbook™** is a Registered Trade Mark owned by Datanet.
2. All the maps are sketched and graphical representation only and have not been drawn to the scale and also not to represent the actual geographical area or boundary of the unit.
3. The data for the aforesaid analysis is based on authentic sources and has been culled from the various publications of Census, CSO and NSSO for district and block level data, various central and state government departments, Central & State Elections Commissions and the concerned Returning Officers' releases, Electoral Rolls, Election results and allied publications, internal assessment, surveys, estimates and analysis. Therefore, certain adjustment of data at micro level may have been done to arrive closer to the macro data.
4. Data have been provided on an "As Is" and "As AVAILABLE" basis
5. The colours shown in the maps or diagram and charts of a particular party, alliance or AC are indicative and do not represent them.
6. This publication which includes maps, sheets, graphs and data would be the property under copyright of Datanet only. The user may use these for its internal study, analysis and research purposes. It's public display, re-selling or any commercial uses by the user are not allowed.
7. Datanet has taken due care and caution in compilation and processing of data and allied information, but does not guarantee the accuracy, adequacy or completeness of any information/analysis and will be not responsible for any errors or omissions or for the results obtained from the use of such information/analysis.
8. All the contents for the publication have been culled from various authentic sources and Datanet reasonably believes such sources to be reliable, but does not make any representations, express or implied as to the accuracy or fitness of use of such information. The information or contents of the information/analysis do not constitute advice and should not be relied upon in making (or refraining from making) any decision. Any reliance placed upon the information provided by Datanet is the sole responsibility and strictly at the user's risk.
9. In no event will Datanet be liable for any damages (including, without limitation, damages for loss of business projects, or loss of profits) arising in contract, tort or otherwise from the use of or inability to use any of its contents, or from any action taken (or refrained from being taken) as a result of using the analysis or any of its contents. Datanet its directors, owners, editors, officials, employees, distributor and agents or any associate will not be liable for any errors in the information contained or any consequences arising from the use of the contents of the provided information/analysis.
10. If any provision of these terms and conditions is held invalid or illegal or unenforceable for any reason by any court of competent jurisdiction, such provision shall be severed and the remainder of provisions of the terms and conditions shall continue in full force and effect as if the Term of Use had been executed with the invalid, illegal or unenforceable provision eliminated.
11. If there are any discrepancies in the information provided, please bring it to attention of Datanet for suitable rectification measures.

Buy Online This Complete Book At  
**Datanet India eBooks Store**

[www.indiastatpublications.com](http://www.indiastatpublications.com)

or go directly at

[http://www.indiastatpublications.com/  
Assembly\\_factbook/Goa/South\\_Goa/ Benaulim](http://www.indiastatpublications.com/Assembly_factbook/Goa/South_Goa/Benaulim)



**i** indiastat**elections**

ISBN - 978-93-5905-261-8



9 789359 105261 8