



Goa

# Assembly Factbook™

Canacona Assembly Constituency



Key Electoral Data of Canacona  
Assembly Constituency (Vidhan Sabha)

Goa

# **Assembly Factbook™**

Canacona Assembly Constituency



Canacona Vidhan Sabha

**Editor & Director**

Dr. R.K. Thukral

**Research Editor**

Dr. Shafeeq Rahman

**Compiled, Researched and Published by  
Datanet India Pvt. Ltd.**

D-100, 1st Floor,

Okhla Industrial Area, Phase-I,

New Delhi- 110020.

Ph.: 91-11- 43580781-84

Email : support@indiastatpublications.com

Website : www.indiastatelections.com

**Online Book Store :**

www.indiastatpublications.com

**Report No. :** AFB/GA-40-0123

**ISBN :** 978-93-5905-138-3

**First Edition :** January, 2018

**Sixth Updated Edition :** January, 2023

**Price :** Rs.11500/-

US\$ 310

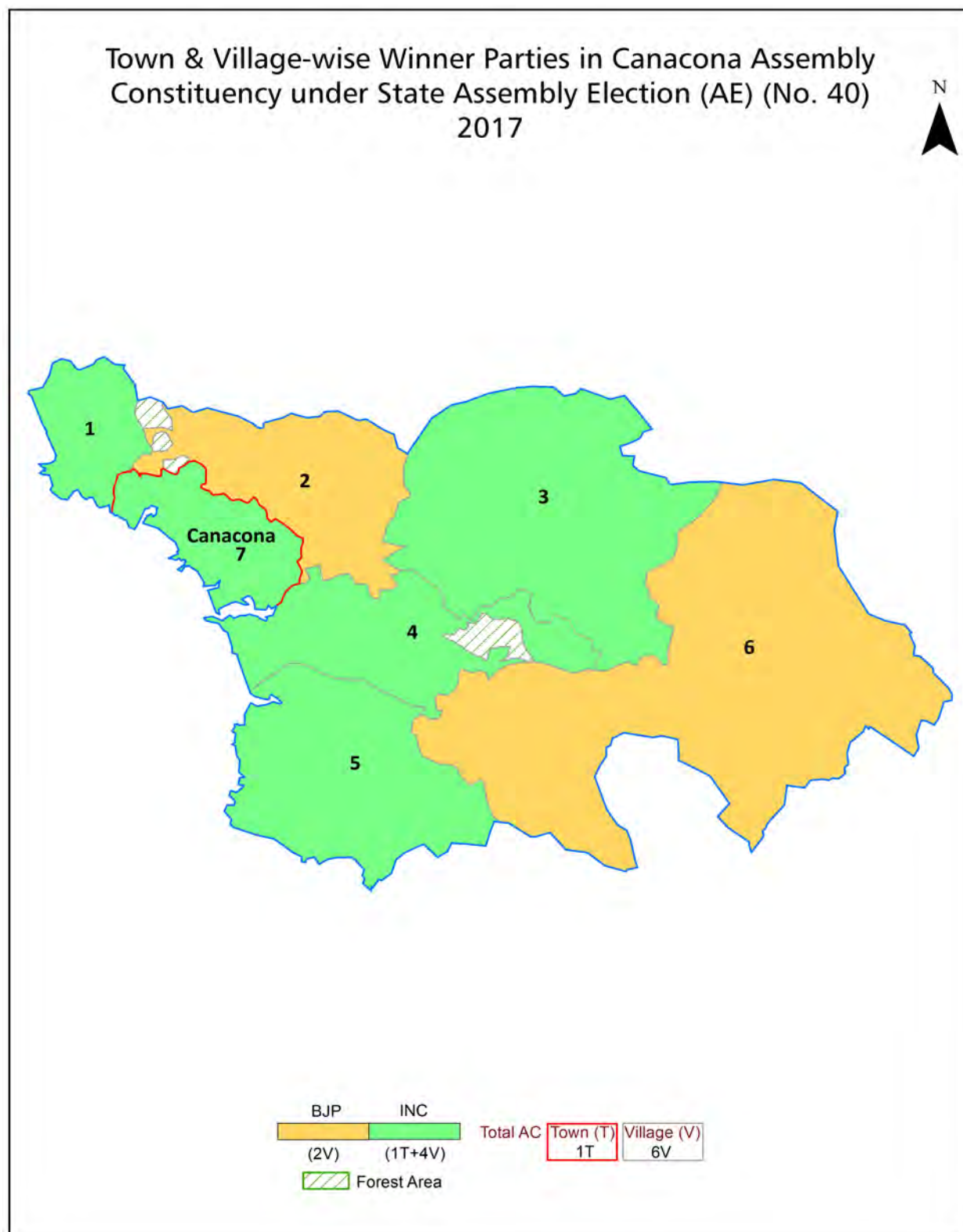
© **Datanet India Pvt. Ltd.**

All rights reserved. No part of this book may be reproduced, stored in a retrieval system or transmitted in any form or by any means, mechanical photocopying, photographing, scanning, recording or otherwise without the prior written permission of the publisher. Please refer to Disclaimer at page no. 105 for the use of this publication.

Printed in India

No.	Particulars	Page No.
	<b>Introduction</b>	
1	Assembly Constituency - (Vidhan Sabha) at a Glance   Features of Assembly as per Delimitation Commission of India (2008)	1-2
	<b>Location and Political Maps</b>	
2	Location Map   Boundaries of Assembly Constituency - (Vidhan Sabha) in District   Boundaries of Assembly Constituency under Parliamentary Constituency - (Lok Sabha)   Town & Village-wise Winner Parties- 2022, 2019, 2017, 2014, 2012 and 2009	3-11
	<b>Administrative Setup (2011)</b>	
3	District   Sub-district   Towns   Villages   Inhabited Villages   Uninhabited Villages   Village Panchayat   Intermediate Panchayat	12-13
	<b>Demographics (2011)</b>	
4	Population   Households   Rural/Urban Population   Towns and Villages by Population Size   Sex Ratio (Total & 0-6 Years)   Religious Population   Social Population   Literacy Rate	14-15
	<b>Electoral Features</b>	
5	Important Dates of Last Elections Held   Electors by Gender   Service Electors   Voters   Voters Turnout   Polling Stations & Average Number of Electors per Polling Station   Electors by Age Group   Present Elected Representatives	16-21
	<b>Historical Summary Election Results</b>	
6	Vote Share of Major Parties   Winning Margin (Number & Percentage)   Polarity of Parties   Summary Result of Assembly Segment of Parliamentary Elections 2019, 2014, 2009, 2004 and 1999   Summary Result of Assembly Elections 2022, 2017, 2012, 2007, 2002, 1999, 1994, 1989, 1984, 1980, 1977, 1972 and 1967	22-43
	<b>Polling Station Level Election Results</b>	
7	Name and Number of Polling Station 2022, 2019, 2017, 2014, 2012 and 2009   Polling Station-wise Electors, Voters & Voters Turnout 2022, 2019, 2017, 2014, 2012 and 2009   Polling Station wise Elections Results 2022, 2019, 2017, 2014, 2012 and 2009	44-85
	<b>Share of Assembly Constituency</b>	
8	Share of Assembly Constituency - (Vidhan Sabha) in State, District and Parliamentary Constituency - (Lok Sabha)	86
	<b>Socio-Economic Amenities (2011)</b>	
9	Access to Administrative Units   Agricultural, Manufacturing and Industrial Commodities   Demographic Indicators   Education   Health & Manpower   Drinking Water Supply   Sanitation   Entertainment and Recreations Infrastructure   Power   Food Allocation Distribution and Marketing of Agriculture Commodities Infrastructure   Transport and Road Infrastructure   Communication   Banking and Financial Services   Land Use   Irrigation Source	88-102
10	<b>Abbreviation &amp; Sources</b>	104-104
11	<b>Disclaimer</b>	105

## Location & Political Map



## Administrative Setup

### List of Village Panchayat & Intermediate Panchayat (Block) Name - 2011

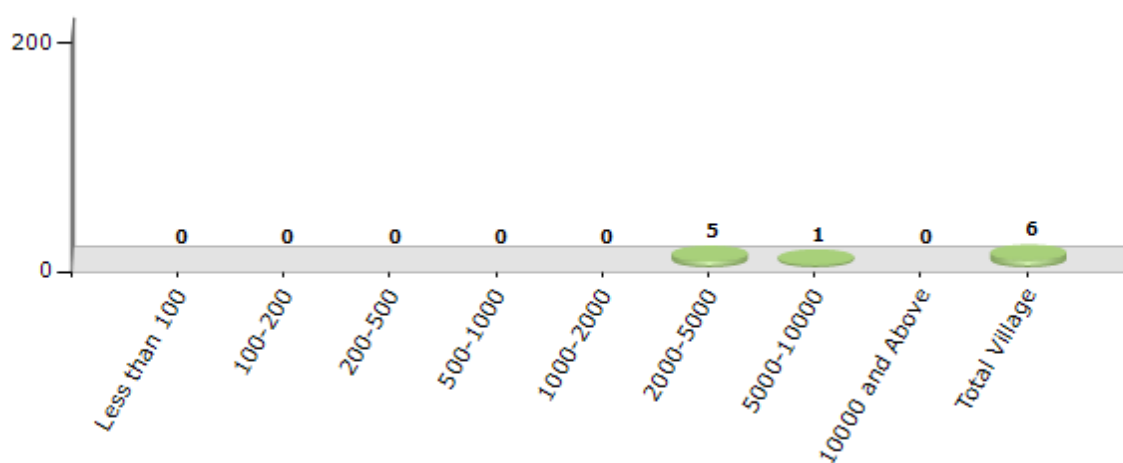
Village Name	Village Panchayat Name	Intermediate Panchayat Name
Agonda	Agonda	Canacona
Canacona	Shristhal	Canacona
Cotigao	Cotigao	Canacona
Gaodongrem	Gaondongri	Canacona
Loliem	Loliem-Polem	Canacona
Poinguinim	Poinguinim	Canacona

## Demographics

### Number of Villages by Population Size - 2011

Less than 100	100-200	200-500	500-1000	1000-2000	2000-5000	5000-10000	10000 and Above	Total Village
0	0	0	0	0	5	1	0	6

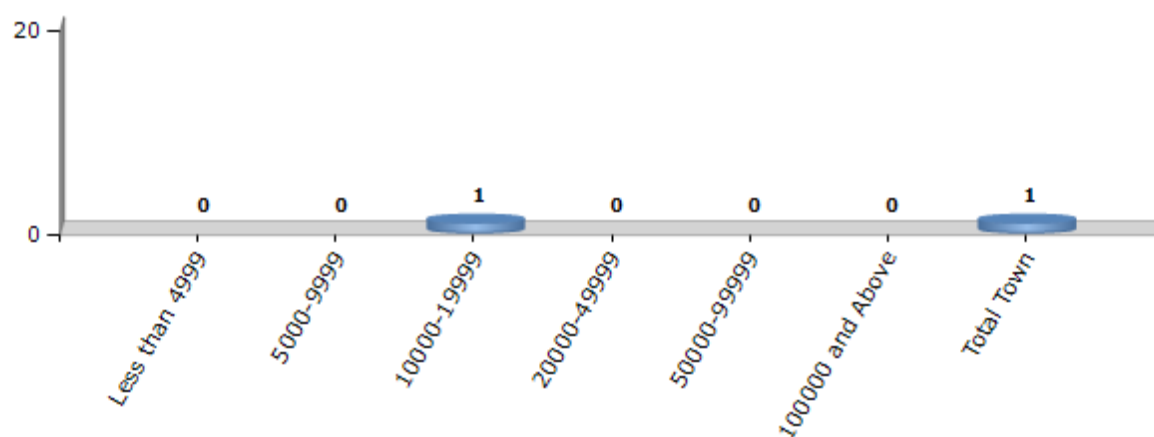
Number of Villages by Population Size - 2011



### Number of Towns by Population Size - 2011

Less than 4999	5000-9999	10000-19999	20000-49999	50000-99999	100000 and Above	Total Town
0	0	1	0	0	0	1

Number of Towns by Population Size - 2011



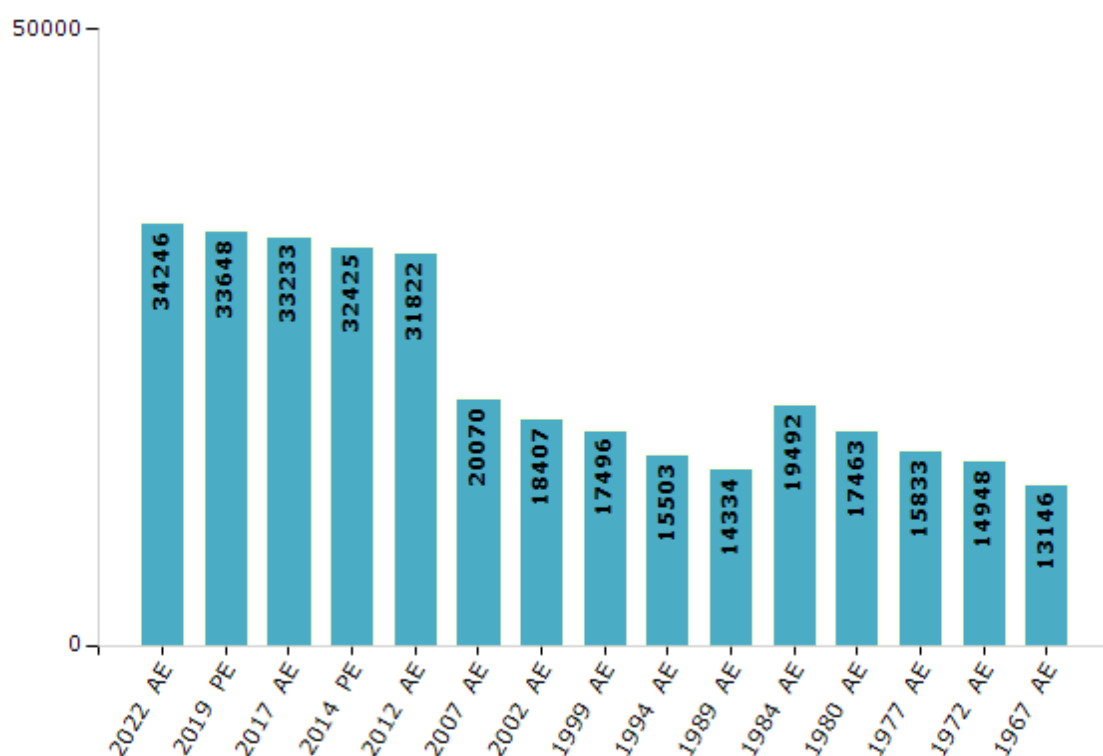


## Electoral Features

### Electors by Male & Female

Year	Male	Female	Others	Total	Year	Male	Female	Others	Total
2022 AE	16694	17552	0	34246	1999 PE	-	-	-	-
2019 PE	16527	17121	0	33648	1999 AE	8946	8550	-	17496
2017 AE	16422	16811	0	33233	1994 AE	7964	7539	-	15503
2014 PE	16200	16225	-	32425	1989 AE	7360	6974	-	14334
2012 AE	15957	15865	0	31822	1984 AE	9838	9654	-	19492
2009 PE	-	-	-	-	1980 AE	8619	8844	-	17463
2007 AE	10245	9825	-	20070	1977 AE	7830	8003	-	15833
2004 PE	-	-	-	-	1972 AE	7488	7460	-	14948
2002 AE	9395	9012	-	18407	1967 AE	-	-	-	13146

Number of Electors



**Note :** AE : Assembly Election, PE : Assembly Segment of Parliamentary Election

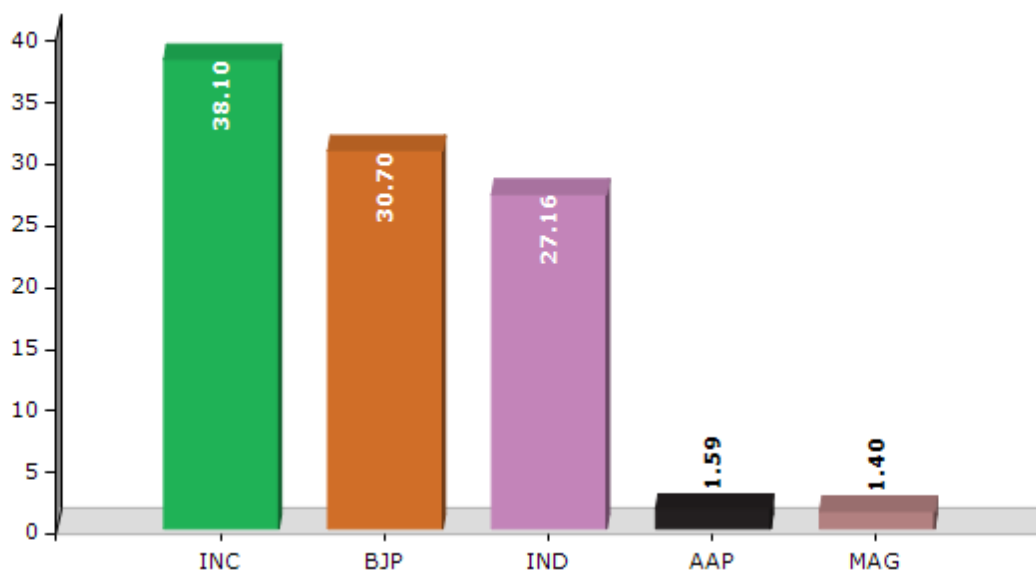


## Historical Summary Election Results

### Summary Result of Assembly Election - 2017

Candidate Name	Party	Votes	Votes %
Isidore Aleixinho Fernandes	INC	10853	38.1
Vijay Pai Khot	BJP	8745	30.7
Ramesh Tawadkar	IND	7739	27.16
Sandesh Telekar	AAP	452	1.59
Gourish Bandekar	MAG	398	1.4
	NOTA	302	1.06

Votes Percentage of Top Parties - 2017



## Polling Station Level Election Results

## Number and Name of Polling Stations (PS) (2022)

Number of Polling Stations	Name of Polling Stations	Number of Polling Stations	Name of Polling Stations
1	Govt. Primary School Bldg (East Wing), Parvem	22	Govt. Primary School Bldg., (West Wing) Mastimol
2	Govt. Primary School Bldg (West Wing), Parvem	23	Govt. Primary School Gulem
3	Govt. Primary School Bldg., Dhavalkhajan	24	Govt. Primary School Bldg, Chapoli
4	Govt. High School Bldg (East Wing), Agonda	25	Govt. Primary School Shristhal
5	Govt. High School Bldg (West Wing), Agonda	26	Govt. Primary School Bldg, Nuvem
6	Govt. High School Bldg (North Wing), Agonda	27	Govt. Primary School Bldg., (East Wing), Bhatpal
7	Govt. Primary School Bldg., Chaudi	28	Govt. Primary School Bldg., (West Wing) Bhatpal
8	Govt. Primary School Bldg., Sawantwada	29	Govt. Primary School Bldg., Ardhfond-Passal
9	Shree Mallikarjun Vidyalaya High School (North Wing), Char-Rasta, Canacona	30	St. Anthony High School Building, Galjibag
10	Shree Mallikarjun Vidyalaya High School (South Wing), Char-Rasta, Canacona	31	Govt. Primary School Bldg., Talpona
11	Govt. Middle School Bldg (East Wing), Patnem	32	Shree Shraddhanand Vidhyalaya High School Building, Poinguinim
12	Govt. Middle School Bldg (West Wing), Patnem	33	Govt. Primary School Bldg., Sadolxem
13	Govt. Primary School Bldg., Kindlebag	34	Govt. Primary School Bldg., Galiem
14	Govt. Middle School Bldg (East Wing), Palolem	35	Govt. Primary School Welwada
15	Govt. Middle School Bldg (West Wing), Palolem	36	Govt. Primary School Bldg., Partgal
16	Govt. Middle School Bldg (North Wing), Palolem	37	Govt. Primary School Bldg., Iddar
17	Govt. Primary School Bldg (South Wing), Ponsulem	38	Govt. Primary School Bldg., Maxem
18	Govt. Primary School Bldg (North Wing), Ponsulem	39	Govt. Primary School Bldg., Agas
19	Govt. Primary School Bldg., Panyefond-Mangan	40	Govt. Primary School Bldg., Loliem
20	Shree Mallikarjun College of Arts & Commerce, Delem	41	Govt. Primary School Bldg., Kajalker
21	Govt. Primary School Bldg., (East Wing) Mastimol	42	Govt. Primary School Bldg., Shelli

Contd....

## Polling Station Level Election Results

### Polling Station-wise Votes Secured by Overall Top Five Parties in Canacona Assembly in Assembly Election (AE) under South Goa Parliamentary Constituency in Goa (2022)

Number of Polling Station	Winner - Ramesh Tawadkar (BJP)	Runner-up - Isidore Aleixinho Fernandes (IND)	3rd - Janardhan Bhandari (INC)	4th - Vijay Pai Khot (IND)	5th - Prashant Suresh Pagi (RVLTGONP)	NOTA	Other	Total Votes Secured
36	63	31	46	38	2	3	7	190
37	109	66	106	145	34	5	18	483
38	42	119	116	31	94	4	34	440
39	70	43	129	97	32	11	22	404
40	52	247	108	77	60	6	15	565
41	87	73	40	74	12	3	9	298
42	92	163	76	95	25	6	21	478
43	49	108	45	31	22	1	9	265
44	67	136	95	45	22	3	110	478
45	393	77	46	79	8	6	17	626
46	91	88	14	9	3	1	17	223
47	192	179	5	28	1	6	32	443
48	58	35	7	4	7	2	13	126
49	118	85	24	67	4	1	25	324
50	168	105	22	39	3	5	39	381
51	61	66	11	82	3	1	10	234
52	252	87	26	85	8	5	32	495
53	239	257	57	99	31	5	64	752
54	56	122	14	60	5	5	31	293
55	313	176	16	121	13	15	51	705
56	208	283	46	88	17	12	58	712
57	145	113	16	40	5	2	30	351
58	257	134	12	89	9	5	17	523
59	148	123	36	44	3	6	13	373
<b>Total Canacona AC</b>	<b>8636</b>	<b>5835</b>	<b>5227</b>	<b>4558</b>	<b>1574</b>	<b>292</b>	<b>1992</b>	<b>28114</b>

## Polling Station Level Election Results

**Winner, Runner-up and 3rd Party Position & Winning Margin According to Polling Stations in Canacona Assembly in Assembly Election (AE) under South Goa Parliamentary Constituency in Goa (2022)**

Polling Station Number	Winner Party	Winner Votes (%)	Runner-up Party	Runner-up Votes (%)	Winning Margin Votes (%)	Third Party	Third Party Votes (%)	Other Votes (%)
36	BJP	63 (33.16)	INC	46 (24.21)	17 (8.95)	IND (VPK)	38 (20)	43 (22.63)
37	IND (VPK)	145 (30.02)	BJP	109 (22.57)	36 (7.45)	INC	106 (21.95)	123 (25.47)
38	IND (IAF)	119 (27.05)	INC	116 (26.36)	3 (0.69)	RVLTGONP	94 (21.36)	111 (25.23)
39	INC	129 (31.93)	IND (VPK)	97 (24.01)	32 (7.92)	BJP	70 (17.33)	108 (26.73)
40	IND (IAF)	247 (43.72)	INC	108 (19.12)	139 (24.6)	IND (VPK)	77 (13.63)	133 (23.54)
41	BJP	87 (29.19)	IND (VPK)	74 (24.83)	13 (4.36)	IND (IAF)	73 (24.5)	64 (21.48)
42	IND (IAF)	163 (34.1)	IND (VPK)	95 (19.87)	68 (14.23)	BJP	92 (19.25)	128 (26.78)
43	IND (IAF)	108 (40.75)	BJP	49 (18.49)	59 (22.26)	INC	45 (16.98)	63 (23.77)
44	IND (IAF)	136 (28.45)	AAP	99 (20.71)	37 (7.74)	INC	95 (19.87)	148 (30.96)
45	BJP	393 (62.78)	IND (VPK)	79 (12.62)	314 (50.16)	IND (IAF)	77 (12.3)	77 (12.3)
46	BJP	91 (40.81)	IND (IAF)	88 (39.46)	3 (1.35)	INC	14 (6.28)	30 (13.45)
47	BJP	192 (43.34)	IND (IAF)	179 (40.41)	13 (2.93)	IND (VPK)	28 (6.32)	44 (9.93)
48	BJP	58 (46.03)	IND (IAF)	35 (27.78)	23 (18.25)	AITC	11 (8.73)	22 (17.46)
49	BJP	118 (36.42)	IND (IAF)	85 (26.23)	33 (10.19)	IND (VPK)	67 (20.68)	54 (16.67)
50	BJP	168 (44.09)	IND (IAF)	105 (27.56)	63 (16.53)	IND (VPK)	39 (10.24)	69 (18.11)
51	IND (VPK)	82 (35.04)	IND (IAF)	66 (28.21)	16 (6.83)	BJP	61 (26.07)	25 (10.68)
52	BJP	252 (50.91)	IND (IAF)	87 (17.58)	165 (33.33)	IND (VPK)	85 (17.17)	71 (14.34)
53	IND (IAF)	257 (34.18)	BJP	239 (31.78)	18 (2.4)	IND (VPK)	99 (13.16)	157 (20.88)
54	IND (IAF)	122 (41.64)	IND (VPK)	60 (20.48)	62 (21.16)	BJP	56 (19.11)	55 (18.77)
55	BJP	313 (44.4)	IND (IAF)	176 (24.96)	137 (19.44)	IND (VPK)	121 (17.16)	95 (13.48)
56	IND (IAF)	283 (39.75)	BJP	208 (29.21)	75 (10.54)	IND (VPK)	88 (12.36)	133 (18.68)
57	BJP	145 (41.31)	IND (IAF)	113 (32.19)	32 (9.12)	IND (VPK)	40 (11.4)	53 (15.1)
58	BJP	257 (49.14)	IND (IAF)	134 (25.62)	123 (23.52)	IND (VPK)	89 (17.02)	43 (8.22)
59	BJP	148 (39.68)	IND (IAF)	123 (32.98)	25 (6.7)	IND (VPK)	44 (11.8)	58 (15.55)
<b>Total Canacona AC</b>	<b>BJP</b>	<b>8636 (30.72)</b>	<b>IND (IAF)</b>	<b>5835 (20.75)</b>	<b>2801 (9.97)</b>	<b>INC</b>	<b>5227 (18.59)</b>	<b>8416 (29.94)</b>

**Note :** IND - IAF : Isidore Aleixinho Fernandes; VPK : Vijay Pai Khot

## Socio-Economic Amenities - Rural

## Access to Education Facilities

Particulars	Number of Villages (% of Population)				
	Available	Not Available	If Not Available (Distance of Nearest Facility)		
			A	B	C
Govt. Primary School	6 (100)	0 (0)	0 (0)	0 (0)	0 (0)
Private Primary School	4 (72)	2 (28)	0 (0)	0 (0)	0 (0)
Govt. Middle School	5 (82)	1 (18)	0 (0)	0 (0)	0 (0)
Private Middle School	4 (74)	2 (26)	0 (0)	0 (0)	0 (0)
Govt. Secondary School	5 (82)	1 (18)	0 (0)	0 (0)	0 (0)
Private Secondary School	4 (74)	2 (26)	0 (0)	0 (0)	0 (0)
Govt. Senior Secondary School	0 (0)	6 (100)	1 (17)	2 (38)	2 (28)
Private Senior Secondary School	1 (18)	5 (82)	0 (0)	0 (0)	0 (0)
Govt. Arts and Science Degree College	0 (0)	6 (100)	0 (0)	0 (0)	0 (0)
Private Arts and Science Degree College	0 (0)	6 (100)	1 (17)	2 (38)	3 (45)
Govt. Engineering College	0 (0)	6 (100)	0 (0)	0 (0)	0 (0)
Private Engineering College	0 (0)	6 (100)	0 (0)	0 (0)	6 (100)
Govt. Medicine College	0 (0)	6 (100)	0 (0)	0 (0)	6 (100)
Private Medicine College	0 (0)	6 (100)	0 (0)	0 (0)	0 (0)
Govt. Management Institute	0 (0)	6 (100)	0 (0)	0 (0)	0 (0)
Private Management Institute	0 (0)	6 (100)	0 (0)	0 (0)	6 (100)
Govt. Polytechnic	0 (0)	6 (100)	0 (0)	0 (0)	1 (24)
Private Polytechnic	0 (0)	6 (100)	0 (0)	0 (0)	5 (76)
Govt. Vocational Training School/ITI	1 (18)	5 (82)	1 (17)	2 (38)	2 (27)
Private Vocational Training School/ITI	0 (0)	6 (100)	0 (0)	0 (0)	0 (0)
Govt. Non Formal Training Centre	0 (0)	6 (100)	1 (17)	2 (32)	3 (51)
Private Non Formal Training Centre	0 (0)	6 (100)	0 (0)	0 (0)	0 (0)
Govt. School For Disabled	0 (0)	6 (100)	0 (0)	0 (0)	1 (18)
Private School For Disabled	0 (0)	6 (100)	0 (0)	2 (38)	3 (44)
Government Others	0 (0)	6 (100)	0 (0)	0 (0)	0 (0)
Private Others	0 (0)	6 (100)	0 (0)	0 (0)	0 (0)

Note : Distance A : Less than 5 km; B : Between 5-10 km; C : 10+ km.; Source : Data Analysis is based on 2011 Census.

## DISCLAIMER

The Terms of Use and Disclaimer of Datanet India Private Limited (hereinafter referred to as "Datanet") for use of this analysis report of **Canacona Assembly Constituency (Canacona Vidhan Sabha)** :-

1. **Assembly Factbook™** is a Registered Trade Mark owned by Datanet.
2. All the maps are sketched and graphical representation only and have not been drawn to the scale and also not to represent the actual geographical area or boundary of the unit.
3. The data for the aforesaid analysis is based on authentic sources and has been culled from the various publications of Census, CSO and NSSO for district and block level data, various central and state government departments, Central & State Elections Commissions and the concerned Returning Officers' releases, Electoral Rolls, Election results and allied publications, internal assessment, surveys, estimates and analysis. Therefore, certain adjustment of data at micro level may have been done to arrive closer to the macro data.
4. Data have been provided on an "As Is" and "As AVAILABLE" basis
5. The colours shown in the maps or diagram and charts of a particular party, alliance or AC are indicative and do not represent them.
6. This publication which includes maps, sheets, graphs and data would be the property under copyright of Datanet only. The user may use these for its internal study, analysis and research purposes. It's public display, re-selling or any commercial uses by the user are not allowed.
7. Datanet has taken due care and caution in compilation and processing of data and allied information, but does not guarantee the accuracy, adequacy or completeness of any information/analysis and will be not responsible for any errors or omissions or for the results obtained from the use of such information/analysis.
8. All the contents for the publication have been culled from various authentic sources and Datanet reasonably believes such sources to be reliable, but does not make any representations, express or implied as to the accuracy or fitness of use of such information. The information or contents of the information/analysis do not constitute advice and should not be relied upon in making (or refraining from making) any decision. Any reliance placed upon the information provided by Datanet is the sole responsibility and strictly at the user's risk.
9. In no event will Datanet be liable for any damages (including, without limitation, damages for loss of business projects, or loss of profits) arising in contract, tort or otherwise from the use of or inability to use any of its contents, or from any action taken (or refrained from being taken) as a result of using the analysis or any of its contents. Datanet its directors, owners, editors, officials, employees, distributor and agents or any associate will not be liable for any errors in the information contained or any consequences arising from the use of the contents of the provided information/analysis.
10. If any provision of these terms and conditions is held invalid or illegal or unenforceable for any reason by any court of competent jurisdiction, such provision shall be severed and the remainder of provisions of the terms and conditions shall continue in full force and effect as if the Term of Use had been executed with the invalid, illegal or unenforceable provision eliminated.
11. If there are any discrepancies in the information provided, please bring it to attention of Datanet for suitable rectification measures.

**Buy Online This Complete Book At**  
**Datanet India eBooks Store**

[www.indiastatpublications.com](http://www.indiastatpublications.com)

**or go directly at**

[http://www.indiastatpublications.com/  
Assembly\\_factbook/Goa/South\\_Goa/ Canacona](http://www.indiastatpublications.com/Assembly_factbook/Goa/South_Goa/Canacona)



 **india**stat**elections**

ISBN : 978-93-5905-138-3



9 789359 051383