



Goa

Assembly Factbook™

Cortalim Assembly Constituency



Key Electoral Data of Cortalim
Assembly Constituency (Vidhan Sabha)

Goa

Assembly Factbook™

Cortalim Assembly Constituency



Cortalim Vidhan Sabha

Editor & Director

Dr. R.K. Thukral

Research Editor

Dr. Shafeeq Rahman

Compiled, Researched and Published by Datanet India Pvt. Ltd.

D-100, 1st Floor,

Okhla Industrial Area, Phase-I,

New Delhi- 110020.

Ph.: 91-11- 43580781-84

Email : support@indiastatpublications.com

Website : www.indiastatelections.com

Online Book Store :

www.indiastatpublications.com

Report No. : AFB/GA-27-0125

ISBN : 978-93-5905-302-8

First Edition : January, 2018

Eighth Updated Edition : January, 2025

Price : Rs.11500/-

US\$ 310

© **Datanet India Pvt. Ltd.**

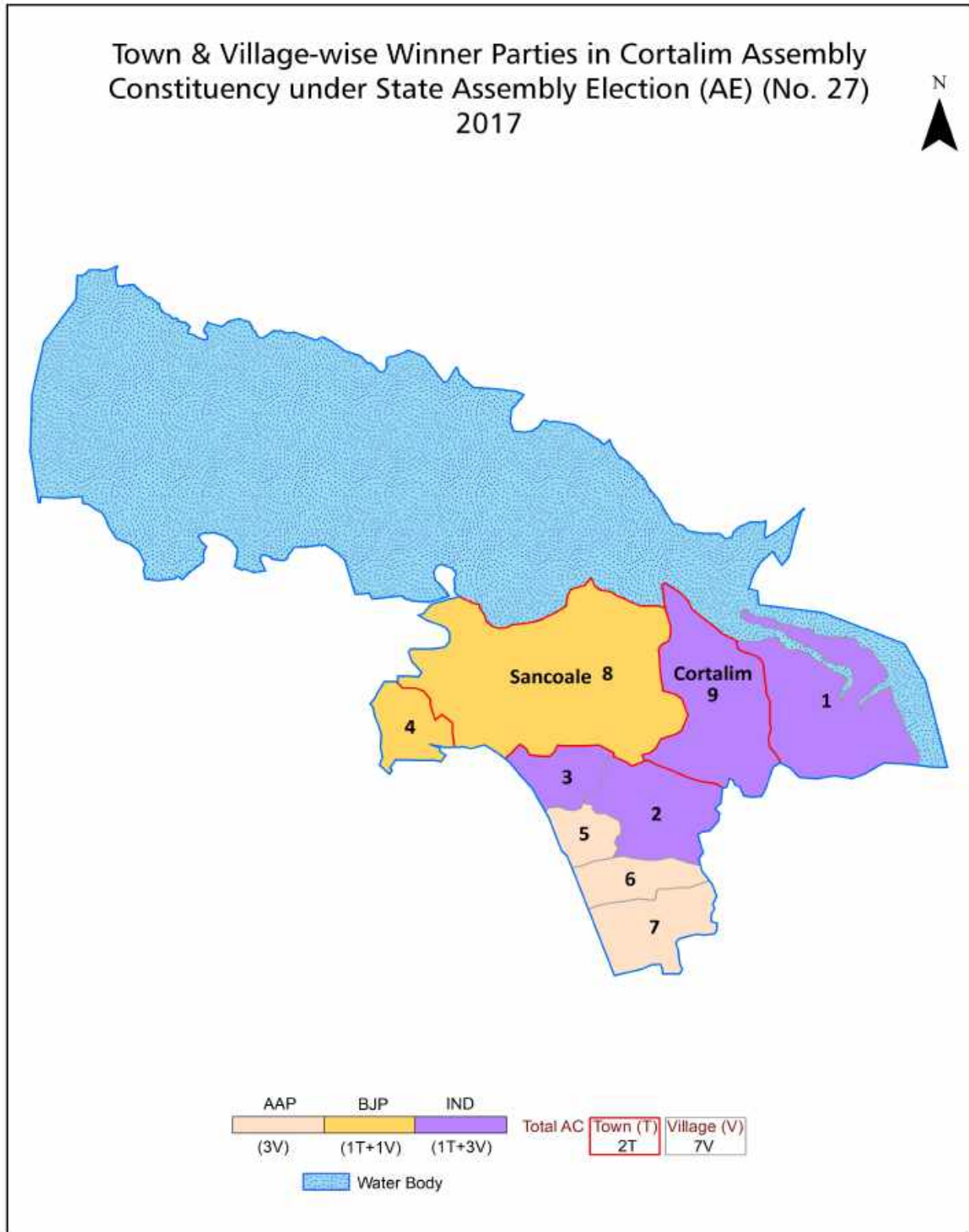
All rights reserved. No part of this book may be reproduced, stored in a retrieval system or transmitted in any form or by any means, mechanical photocopying, photographing, scanning, recording or otherwise without the prior written permission of the publisher. Please refer to Disclaimer at page no. 97 for the use of this publication.

Printed in India

Contents

No.	Particulars	Page No.
	Introduction	
1	Assembly Constituency - (Vidhan Sabha) at a Glance Features of Assembly as per Delimitation Commission of India (2008)	1-2
	Location and Political Maps	
2	Location Map Boundaries of Assembly Constituency - (Vidhan Sabha) in District Boundaries of Assembly Constituency under Parliamentary Constituency - (Lok Sabha) Town & Village-wise Winner Parties- 2024, 2022, 2019, 2017, 2014, 2012 and 2009	3-11
	Administrative Setup (2011)	
3	District Sub-district Towns Villages Inhabited Villages Uninhabited Villages Village Panchayat Intermediate Panchayat	12-13
	Demographics (2011)	
4	Population Households Rural/Urban Population Towns and Villages by Population Size Sex Ratio (Total & 0-6 Years) Religious Population Social Population Literacy Rate	14-15
	Electoral Features	
5	Important Dates of Last Elections Held Electors by Gender Service Electors Voters Voters Turnout Polling Stations & Average Number of Electors per Polling Station Electors by Age Group Present Elected Representatives	16-21
	Historical Summary Election Results	
6	Vote Share of Major Parties Winning Margin (Number & Percentage) Polarity of Parties Summary Result of Assembly Segment of Parliamentary Elections 2024, 2019, 2014, 2009, 2004 and 1999 Summary Result of Assembly Elections 2022, 2017, 2012, 2007, 2002, 1999, 1994, 1989, 1984, 1980, 1977, 1972 and 1967	22-43
	Polling Station Level Election Results	
7	Name and Number of Polling Station 2024, 2022, 2019, 2017, 2014, 2012 and 2009 Polling Station-wise Electors, Voters & Voters Turnout 2024, 2022, 2019, 2017, 2014, 2012 and 2009 Polling Station wise Elections Results 2024, 2022, 2019, 2017, 2014, 2012 and 2009	44-77
	Share of Assembly Constituency	
8	Share of Assembly Constituency - (Vidhan Sabha) in State, District and Parliamentary Constituency - (Lok Sabha)	78
	Socio-Economic Amenities (2011)	
9	Access to Administrative Units Agricultural, Manufacturing and Industrial Commodities Demographic Indicators Education Health & Manpower Drinking Water Supply Sanitation Entertainment and Recreations Infrastructure Power Food Allocation Distribution and Marketing of Agriculture Commodities Infrastructure Transport and Road Infrastructure Communication Banking and Financial Services Land Use Irrigation Source	80-94
10	Abbreviation & Sources	96-96
11	Disclaimer	97

Location & Political Map



Administrative Setup

List of Village Panchayat & Intermediate Panchayat (Block) Name - 2011

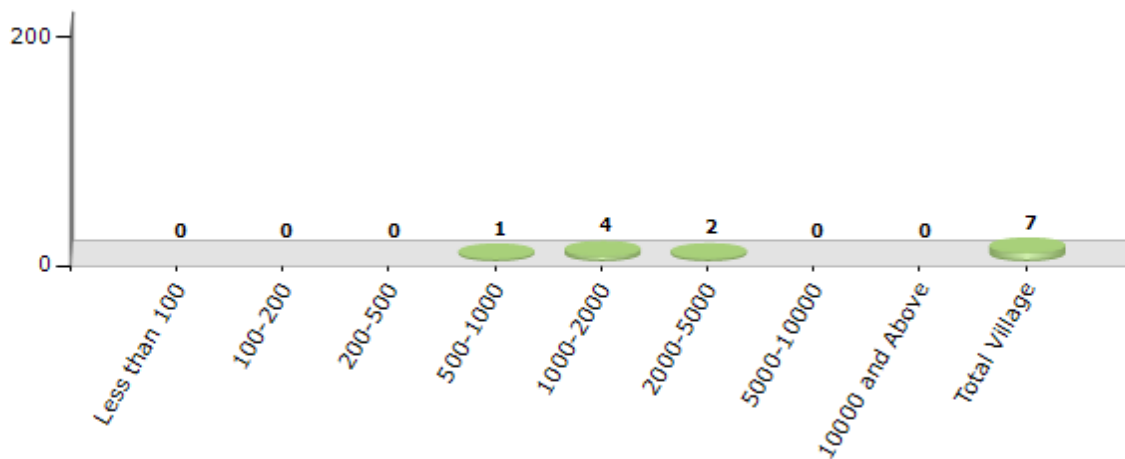
Village Name	Village Panchayat Name	Intermediate Panchayat Name
Arossim	Cansaulim-Arossim-Cuelim	Mormugao
Cansaulim	Cansaulim-Arossim-Cuelim	Mormugao
Cuelim	Cansaulim-Arossim-Cuelim	Mormugao
Issorcim	Velsao-Pale	Mormugao
Pale	Velsao-Pale	Mormugao
Quelossim	Quelossim	Mormugao
Velsao	Velsao-Pale	Mormugao

Demographics

Number of Villages by Population Size - 2011

Less than 100	100-200	200-500	500-1000	1000-2000	2000-5000	5000-10000	10000 and Above	Total Village
0	0	0	1	4	2	0	0	7

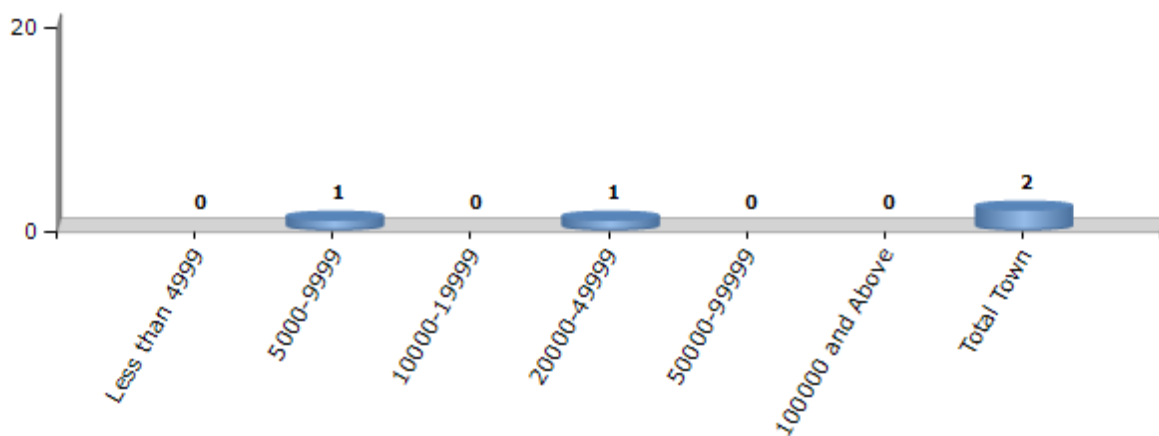
Number of Villages by Population Size - 2011



Number of Towns by Population Size - 2011

Less than 4999	5000-9999	10000-19999	20000-49999	50000-99999	100000 and Above	Total Town
0	1	0	1	0	0	2

Number of Towns by Population Size - 2011

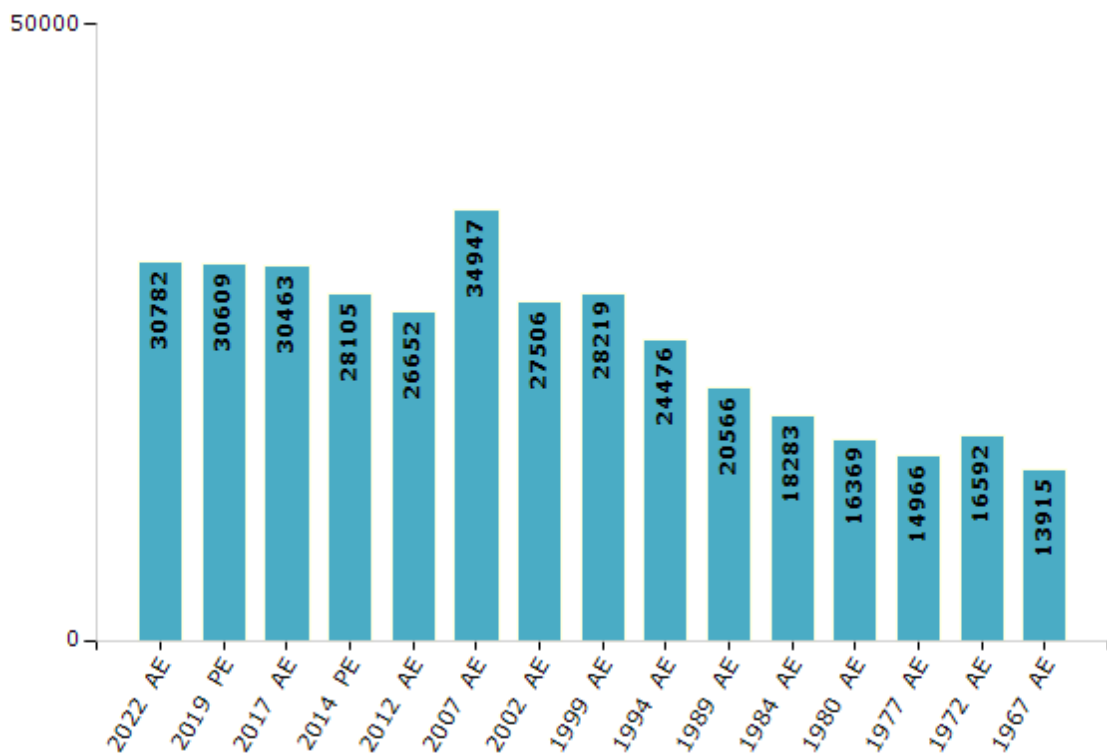


Electoral Features

Electors by Male & Female

Year	Male	Female	Others	Total	Year	Male	Female	Others	Total
2022 AE	15214	15568	0	30782	1999 PE	-	-	-	-
2019 PE	15246	15363	0	30609	1999 AE	14434	13785	-	28219
2017 AE	15311	15152	0	30463	1994 AE	12296	12180	-	24476
2014 PE	14421	13684	-	28105	1989 AE	10541	10025	-	20566
2012 AE	13613	13039	0	26652	1984 AE	8663	9620	-	18283
2009 PE	-	-	-	-	1980 AE	7737	8632	-	16369
2007 AE	17832	17115	-	34947	1977 AE	6779	8187	-	14966
2004 PE	-	-	-	-	1972 AE	7444	9148	-	16592
2002 AE	13921	13585	-	27506	1967 AE	-	-	-	13915

Number of Electors



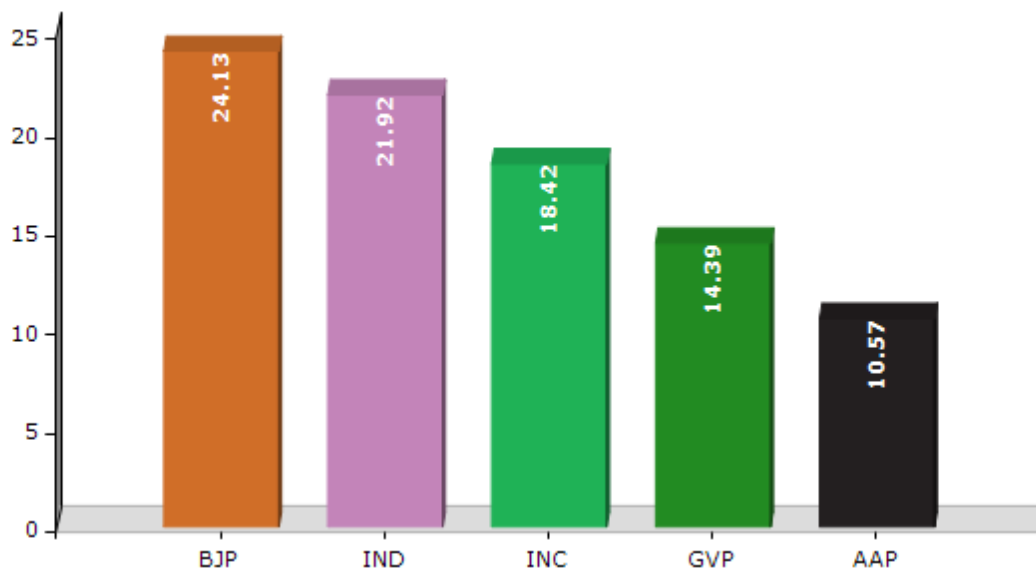
Note : AE : Assembly Election, PE : Assembly Segment of Parliamentary Election

Historical Summary Election Results

Summary Result of Assembly Election - 2017

Candidate Name	Party	Votes	Votes %
Alina Saldanha	BJP	5666	24.13
Antonio Vas	IND	5148	21.92
Gilbert Mariano Rodrigues	INC	4326	18.42
Nelly Rodrigues	GVP	3380	14.39
Olencio Simoes	AAP	2482	10.57
Ramakant Borkar	UGP	1708	7.27
Sharan Meti	GSRP	258	1.1
Miguel Antonio Rodrigues	IND	177	0.75
Suman Sharma	MAG	75	0.32
Gilroy Costa	GOPRP	56	0.24
	NOTA	210	0.89

Votes Percentage of Top Parties - 2017



Polling Station Level Election Results

Number and Name of Polling Stations (PS) (2022)

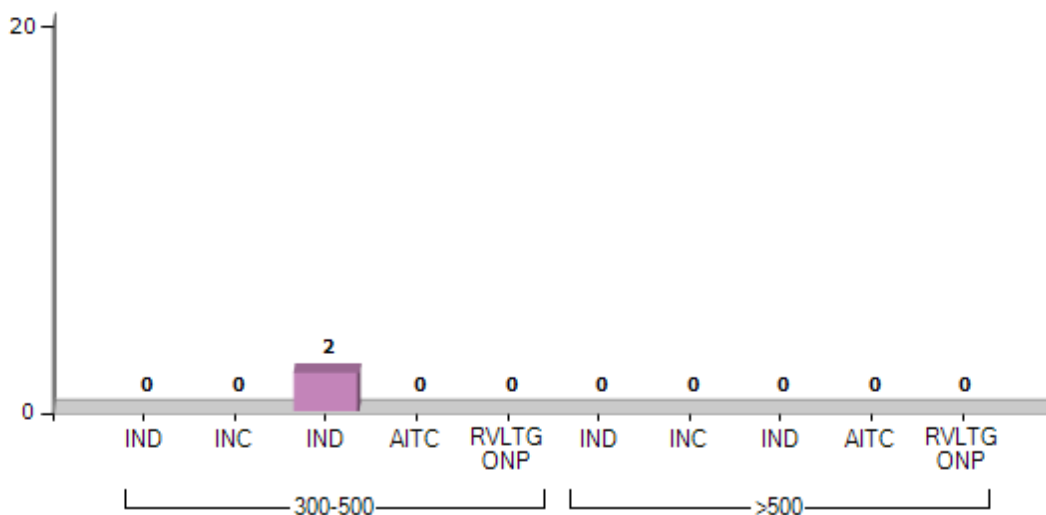
Number of Polling Stations	Name of Polling Stations	Number of Polling Stations	Name of Polling Stations
1	Govt. Primary School, Matvem	22	St. Ann's high School, Raidor, Quelossim (Room No. 1)
2	Govt. Primary School, Simpale, Sancoale	23	Govt. Middle School, Curpavaddo (Room No. 1)
3	Shree Shantadurga Higher Secondary School, Combelem, South Wing	24	Govt. Middle School, Curpavaddo (Room No. 2)
4	Govt. Primary School, Sindole, Sancoale (Room No. 1)	25	Vidhya Vihar School, Thana, Cortalim (North Wing)
5	Bharatiya Vidhya Bhavan School Upas Nagar, Sancoale	26	Vidhya Vihar School, Thana, Cortalim (South Wing)
6	Bharatiya Vidhya Bhavan School Upas Nagar, Sancoale	27	Govt. Primary School, Sotrant, Cortalim (Room No. 1)
7	Govt. Primary School, Zuarinagar (Room No. 1)	28	Govt. Primary School, Sotrant, Cortalim (Room No. 2)
8	Govt. Primary School, Zuarinagar (Room No. 2)	29	Our Lady Of Perpetual Sucour High School, Cortalim (East Wing)
9	Govt. High School, Zuarinagar (Room No. 1)	30	Our Lady Of Perpetual Sucour High School, Cortalim (West Wing)
10	Govt. High School, Zuarinagar (Room No. 2)	31	Consua Church Hall, Consua
11	Kiran Niketan School, Zuarinagar (Room No. 1)	32	Govt. Primary School, Arossim (Room No. 1)
12	Govt. Primary School, Zuarinagar (New Building)	33	Govt. Primary School, Arossim (Room No. 2)
13	Aashiyana School (Government Aided Primary School), Zuarinagar	34	St. Thomas High School, Cansualim (Room No 1)
14	Kiran Niketan School, Zuarinagar (Room No. 2)	35	St. Thomas High School, Cansualim (Room No 2)
15	Kiran Niketan School, Zuarinagar (Room No. 3)	36	St. Thomas High School, Cansualim (Room No 3)
16	Govt. Primary School, Zari, Zuarinagar (Room No. 1)	37	Govt. Primary School, Murdi, Cansaulim
17	Govt. Primary School, Zari, Zuarinagar (Room No. 2)	38	Sports Complex, Velsao
18	Govt. Primary School, Zari, Zuarinagar (Room No. 3)	39	Infant Jesus Academy, Velsao (Room No. 1)
19	MES College, Commerce Centre, Zuarinagr (Lecture Hall No. 9)	40	Infant Jesus Academy, Velsao (Room No. 2)
20	MES College, Commerce Centre, Zuarinagr (Room No. 1)	41	Custom Out Post, Kholi, Issorcim
21	MES College, Commerce Centre, Zuarinagr (Room No. 2)		

Polling Station Level Election Results

Polling Station-wise Votes Secured by Overall Top Five Parties in Cortalim Assembly in Assembly Election (AE) under South Goa Parliamentary Constituency in Goa (2022)

Number of Polling Station	Winner - Antonio Vas (IND)	Runner-up - Olencio Simoes (INC)	3rd - Girish Pillai (IND)	4th - Gilbert Mariano Rodrigues (AITC)	5th - Teotonio Inacio Santana Costa (RVLTGONP)	NOTA	Other	Total Votes Secured
36	58	128	12	18	70	3	31	320
37	258	118	31	41	183	9	74	714
38	43	220	19	13	101	2	52	450
39	165	132	97	63	114	10	82	663
40	95	240	8	68	124	8	52	595
41	18	138	45	11	86	9	218	525
Total Cortalim AC	5430	4255	4222	3231	2431	211	3791	23571

Number of Polling Station Where Parties Secured between 300-500 and More than 500 Votes - 2022



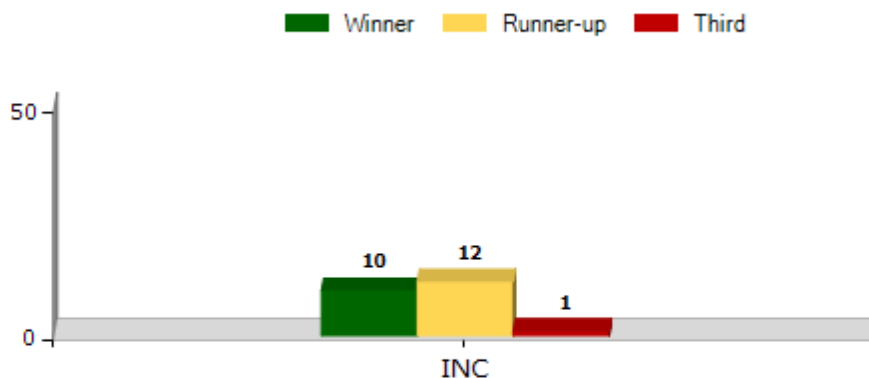
Polling Station Level Election Results

Winner, Runner-up and 3rd Party Position & Winning Margin According to Polling Stations in Cortalim Assembly in Assembly Election (AE) under South Goa Parliamentary Constituency in Goa (2022)

Polling Station Number	Winner Party	Winner Votes (%)	Runner-up Party	Runner-up Votes (%)	Winning Margin Votes (%)	Third Party	Third Party Votes (%)	Other Votes (%)
36	INC	128 (40)	RVLTGONP	70 (21.88)	58 (18.12)	IND (AV)	58 (18.13)	64 (20)
37	IND (AV)	258 (36.13)	RVLTGONP	183 (25.63)	75 (10.5)	INC	118 (16.53)	155 (21.71)
38	INC	220 (48.89)	RVLTGONP	101 (22.44)	119 (26.45)	IND (AV)	43 (9.56)	86 (19.11)
39	IND (AV)	165 (24.89)	INC	132 (19.91)	33 (4.98)	RVLTGONP	114 (17.19)	252 (38.01)
40	INC	240 (40.34)	RVLTGONP	124 (20.84)	116 (19.5)	IND (AV)	95 (15.97)	136 (22.86)
41	BJP	170 (32.38)	INC	138 (26.29)	32 (6.09)	RVLTGONP	86 (16.38)	131 (24.95)
Total Cortalim AC	IND (AV)	5430 (23.04)	INC	4255 (18.05)	1175 (4.99)	IND (GP)	4222 (17.91)	9664 (41)

Note : IND - AV : Antonio Vas; GP : Girish Pillai

Polling Station-Wise Winner, Runner up and 3rd Party Position - 2022



Socio-Economic Amenities - Rural

Access to Education Facilities

Particulars	Number of Villages (% of Population)				
	Available	Not Available	If Not Available (Distance of Nearest Facility)		
			A	B	C
Govt. Primary School	2 (28)	5 (72)	2 (19)	0 (0)	0 (0)
Private Primary School	3 (43)	4 (57)	2 (38)	0 (0)	0 (0)
Govt. Middle School	0 (0)	7 (100)	1 (6)	0 (0)	0 (0)
Private Middle School	3 (43)	4 (57)	2 (26)	1 (24)	0 (0)
Govt. Secondary School	0 (0)	7 (100)	0 (0)	0 (0)	0 (0)
Private Secondary School	3 (43)	4 (57)	4 (57)	0 (0)	0 (0)
Govt. Senior Secondary School	0 (0)	7 (100)	0 (0)	0 (0)	0 (0)
Private Senior Secondary School	0 (0)	7 (100)	1 (6)	6 (94)	0 (0)
Govt. Arts and Science Degree College	0 (0)	7 (100)	0 (0)	0 (0)	0 (0)
Private Arts and Science Degree College	0 (0)	7 (100)	1 (6)	6 (94)	0 (0)
Govt. Engineering College	0 (0)	7 (100)	0 (0)	0 (0)	0 (0)
Private Engineering College	0 (0)	7 (100)	0 (0)	6 (94)	1 (6)
Govt. Medicine College	0 (0)	7 (100)	0 (0)	0 (0)	7 (100)
Private Medicine College	0 (0)	7 (100)	0 (0)	0 (0)	0 (0)
Govt. Management Institute	0 (0)	7 (100)	0 (0)	0 (0)	0 (0)
Private Management Institute	0 (0)	7 (100)	0 (0)	6 (94)	1 (6)
Govt. Polytechnic	0 (0)	7 (100)	0 (0)	0 (0)	0 (0)
Private Polytechnic	0 (0)	7 (100)	0 (0)	6 (94)	1 (6)
Govt. Vocational Training School/ITI	0 (0)	7 (100)	0 (0)	7 (100)	0 (0)
Private Vocational Training School/ITI	0 (0)	7 (100)	0 (0)	0 (0)	0 (0)
Govt. Non Formal Training Centre	0 (0)	7 (100)	0 (0)	7 (100)	0 (0)
Private Non Formal Training Centre	0 (0)	7 (100)	0 (0)	0 (0)	0 (0)
Govt. School For Disabled	0 (0)	7 (100)	0 (0)	0 (0)	0 (0)
Private School For Disabled	0 (0)	7 (100)	0 (0)	0 (0)	7 (100)
Government Others	0 (0)	7 (100)	0 (0)	0 (0)	0 (0)
Private Others	0 (0)	7 (100)	0 (0)	0 (0)	0 (0)

Note : Distance A : Less than 5 km; B : Between 5-10 km; C : 10+ km.; Source : Data Analysis is based on 2011 Census.

DISCLAIMER

The Terms of Use and Disclaimer of Datanet India Private Limited (hereinafter referred to as "Datanet") for use of this analysis report of **Cortalim Assembly Constituency (Cortalim Vidhan Sabha) :-**

1. **Assembly Factbook™** is a Registered Trade Mark owned by Datanet.
2. All the maps are sketched and graphical representation only and have not been drawn to the scale and also not to represent the actual geographical area or boundary of the unit.
3. The data for the aforesaid analysis is based on authentic sources and has been culled from the various publications of Census, CSO and NSSO for district and block level data, various central and state government departments, Central & State Elections Commissions and the concerned Returning Officers' releases, Electoral Rolls, Election results and allied publications, internal assessment, surveys, estimates and analysis. Therefore, certain adjustment of data at micro level may have been done to arrive closer to the macro data.
4. Data have been provided on an "As Is" and "As AVAILABLE" basis
5. The colours shown in the maps or diagram and charts of a particular party, alliance or AC are indicative and do not represent them.
6. This publication which includes maps, sheets, graphs and data would be the property under copyright of Datanet only. The user may use these for its internal study, analysis and research purposes. It's public display, re-selling or any commercial uses by the user are not allowed.
7. Datanet has taken due care and caution in compilation and processing of data and allied information, but does not guarantee the accuracy, adequacy or completeness of any information/analysis and will be not responsible for any errors or omissions or for the results obtained from the use of such information/analysis.
8. All the contents for the publication have been culled from various authentic sources and Datanet reasonably believes such sources to be reliable, but does not make any representations, express or implied as to the accuracy or fitness of use of such information. The information or contents of the information/analysis do not constitute advice and should not be relied upon in making (or refraining from making) any decision. Any reliance placed upon the information provided by Datanet is the sole responsibility and strictly at the user's risk.
9. In no event will Datanet be liable for any damages (including, without limitation, damages for loss of business projects, or loss of profits) arising in contract, tort or otherwise from the use of or inability to use any of its contents, or from any action taken (or refrained from being taken) as a result of using the analysis or any of its contents. Datanet its directors, owners, editors, officials, employees, distributor and agents or any associate will not be liable for any errors in the information contained or any consequences arising from the use of the contents of the provided information/analysis.
10. If any provision of these terms and conditions is held invalid or illegal or unenforceable for any reason by any court of competent jurisdiction, such provision shall be severed and the remainder of provisions of the terms and conditions shall continue in full force and effect as if the Term of Use had been executed with the invalid, illegal or unenforceable provision eliminated.
11. If there are any discrepancies in the information provided, please bring it to attention of Datanet for suitable rectification measures.

Buy Online This Complete Book At
Datanet India eBooks Store

www.indiastatpublications.com

or go directly at

[http://www.indiastatpublications.com/
Assembly_factbook/Goa/South_Goa/ Cortalim](http://www.indiastatpublications.com/Assembly_factbook/Goa/South_Goa/Cortalim)



i indiastat**elections**

ISBN - 978-93-5905-302-8



9 789359 105302 8