



Goa

# Assembly Factbook™

Cuncolim Assembly Constituency



Key Electoral Data of Cuncolim  
Assembly Constituency (Vidhan Sabha)

Goa

# **Assembly Factbook™**

Cuncolim Assembly Constituency



Cuncolim Vidhan Sabha

## **Editor & Director**

Dr. R.K. Thukral

## **Research Editor**

Dr. Shafeeq Rahman

## **Compiled, Researched and Published by Datanet India Pvt. Ltd.**

D-100, 1st Floor,

Okhla Industrial Area, Phase-I,

New Delhi- 110020.

Ph.: 91-11- 43580781-84

Email : support@indiastatpublications.com

Website : www.indiastatelections.com

## **Online Book Store :**

www.indiastatpublications.com

**Report No. :** AFB/GA-34-0125

**ISBN :** 978-93-5905-045-4

**First Edition :** January, 2018

**Eighth Updated Edition :** January, 2025

**Price :** Rs.11500/-

US\$ 310

**© Datanet India Pvt. Ltd.**

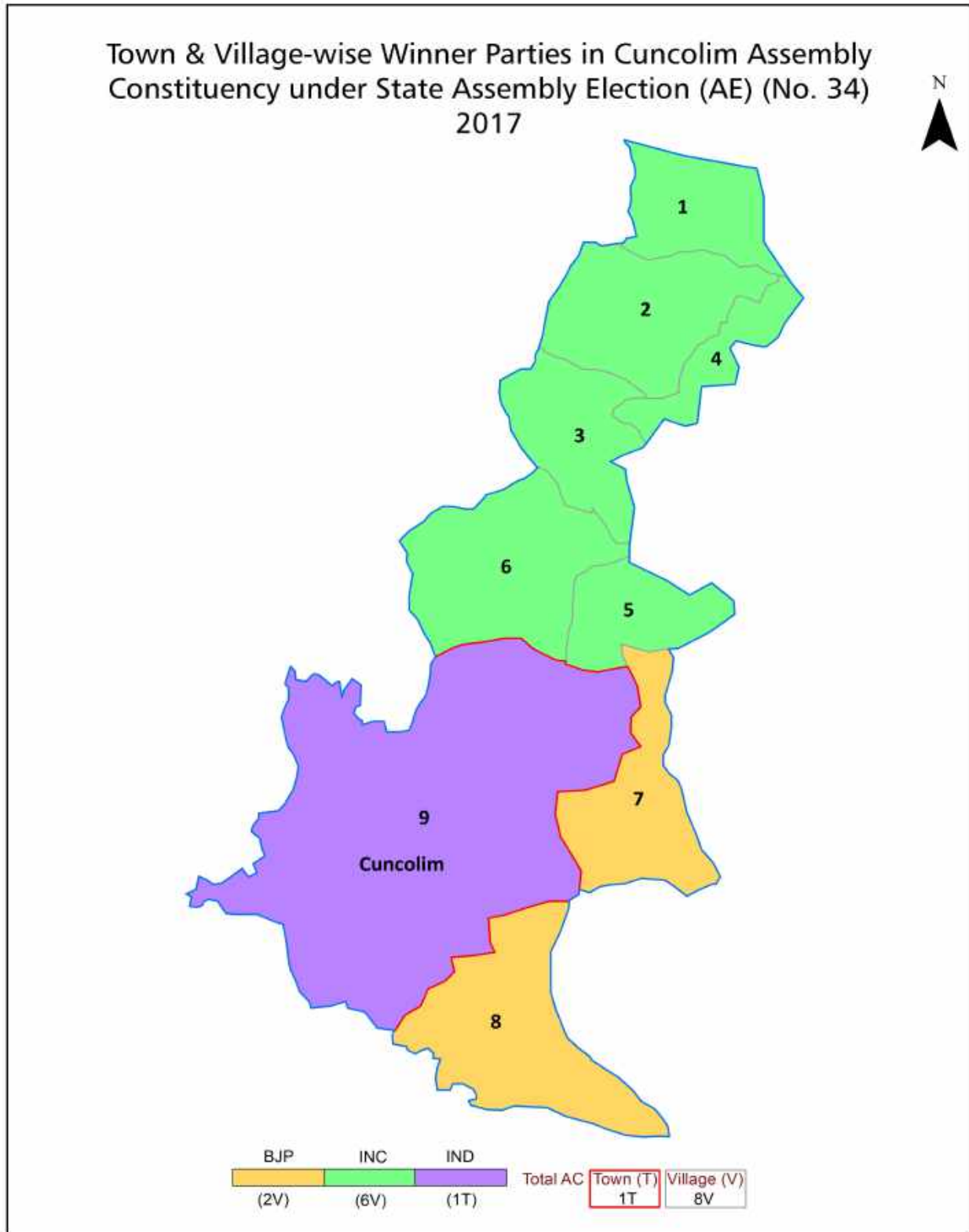
All rights reserved. No part of this book may be reproduced, stored in a retrieval system or transmitted in any form or by any means, mechanical photocopying, photographing, scanning, recording or otherwise without the prior written permission of the publisher. Please refer to Disclaimer at page no. 100 for the use of this publication.

Printed in India

# Contents

No.	Particulars	Page No.
	<b>Introduction</b>	
1	Assembly Constituency - (Vidhan Sabha) at a Glance   Features of Assembly as per Delimitation Commission of India (2008)	1-2
	<b>Location and Political Maps</b>	
2	Location Map   Boundaries of Assembly Constituency - (Vidhan Sabha) in District   Boundaries of Assembly Constituency under Parliamentary Constituency - (Lok Sabha)   Town & Village-wise Winner Parties- 2024, 2022, 2019, 2017, 2014, 2012 and 2009	3-11
	<b>Administrative Setup (2011)</b>	
3	District   Sub-district   Towns   Villages   Inhabited Villages   Uninhabited Villages   Village Panchayat   Intermediate Panchayat	12-13
	<b>Demographics (2011)</b>	
4	Population   Households   Rural/Urban Population   Towns and Villages by Population Size   Sex Ratio (Total & 0-6 Years)   Religious Population   Social Population   Literacy Rate	14-15
	<b>Electoral Features</b>	
5	Important Dates of Last Elections Held   Electors by Gender   Service Electors   Voters   Voters Turnout   Polling Stations & Average Number of Electors per Polling Station   Electors by Age Group   Present Elected Representatives	16-21
	<b>Historical Summary Election Results</b>	
6	Vote Share of Major Parties   Winning Margin (Number & Percentage)   Polarity of Parties   Summary Result of Assembly Segment of Parliamentary Elections 2024, 2019, 2014, 2009, 2004 and 1999   Summary Result of Assembly Elections 2022, 2017, 2012, 2007, 2002, 1999, 1994, 1989, 1984, 1980, 1977, 1972 and 1967	22-43
	<b>Polling Station Level Election Results</b>	
7	Name and Number of Polling Station 2024, 2022, 2019, 2017, 2014, 2012 and 2009   Polling Station-wise Electors, Voters & Voters Turnout 2024, 2022, 2019, 2017, 2014, 2012 and 2009   Polling Station wise Elections Results 2024, 2022, 2019, 2017, 2014, 2012 and 2009	44-80
	<b>Share of Assembly Constituency</b>	
8	Share of Assembly Constituency - (Vidhan Sabha) in State, District and Parliamentary Constituency - (Lok Sabha)	81
	<b>Socio-Economic Amenities (2011)</b>	
9	Access to Administrative Units   Agricultural, Manufacturing and Industrial Commodities   Demographic Indicators   Education   Health & Manpower   Drinking Water Supply   Sanitation   Entertainment and Recreations Infrastructure   Power   Food Allocation Distribution and Marketing of Agriculture Commodities Infrastructure   Transport and Road Infrastructure   Communication   Banking and Financial Services   Land Use   Irrigation Source	83-97
10	<b>Abbreviation &amp; Sources</b>	99-99
11	<b>Disclaimer</b>	100

## Location & Political Map



## Administrative Setup

### List of Village Panchayat & Intermediate Panchayat (Block) Name - 2011

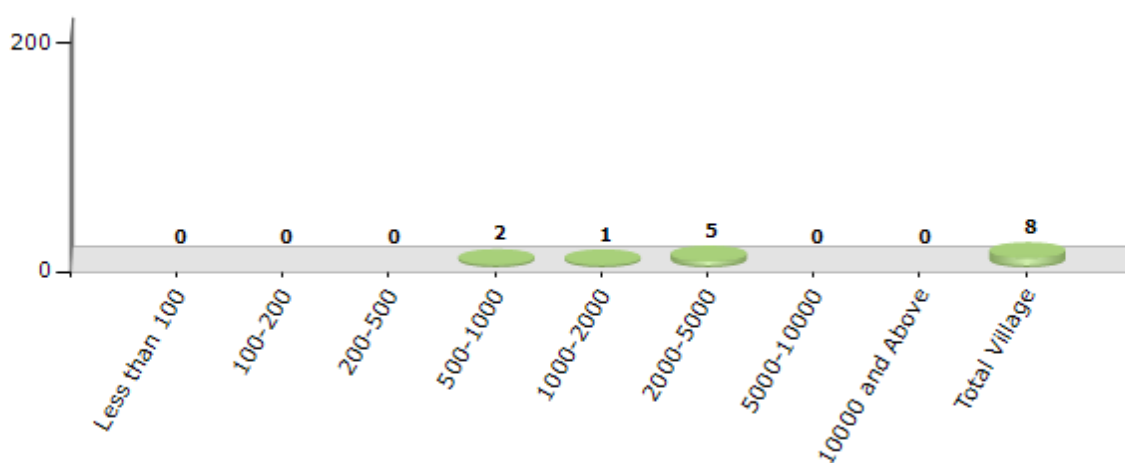
Village Name	Village Panchayat Name	Intermediate Panchayat Name
Ambaulim	Ambaulim	Quepem
Bali	Balli-Adnem	Quepem
Cavorim	Chandor-Cavorim	Salcete
Chandor	Chandor-Cavorim	Salcete
Guirdolim	Guirdolim	Salcete
Macasana	Macasana	Salcete
Mulem	Paroda	Salcete
Paroda	Paroda	Salcete

## Demographics

### Number of Villages by Population Size - 2011

Less than 100	100-200	200-500	500-1000	1000-2000	2000-5000	5000-10000	10000 and Above	Total Village
0	0	0	2	1	5	0	0	8

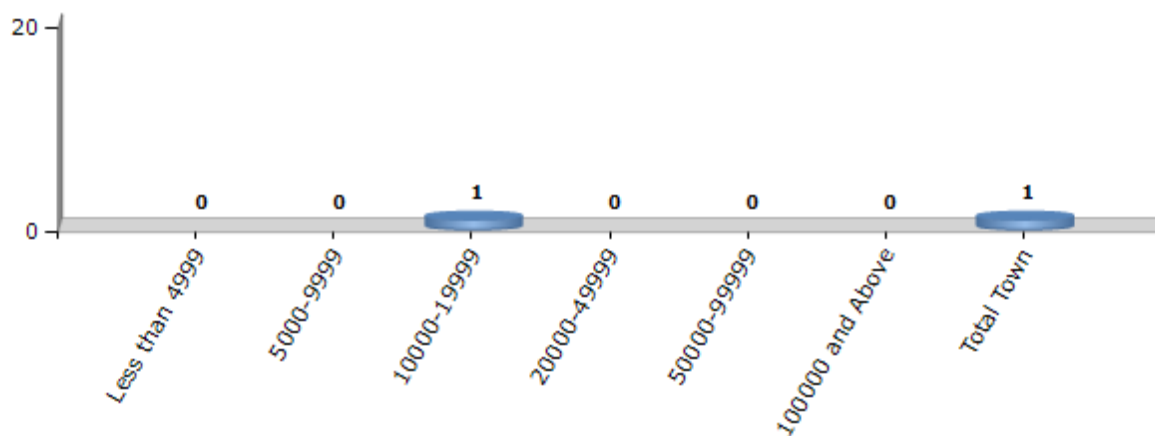
Number of Villages by Population Size - 2011



### Number of Towns by Population Size - 2011

Less than 4999	5000-9999	10000-19999	20000-49999	50000-99999	100000 and Above	Total Town
0	0	1	0	0	0	1

Number of Towns by Population Size - 2011

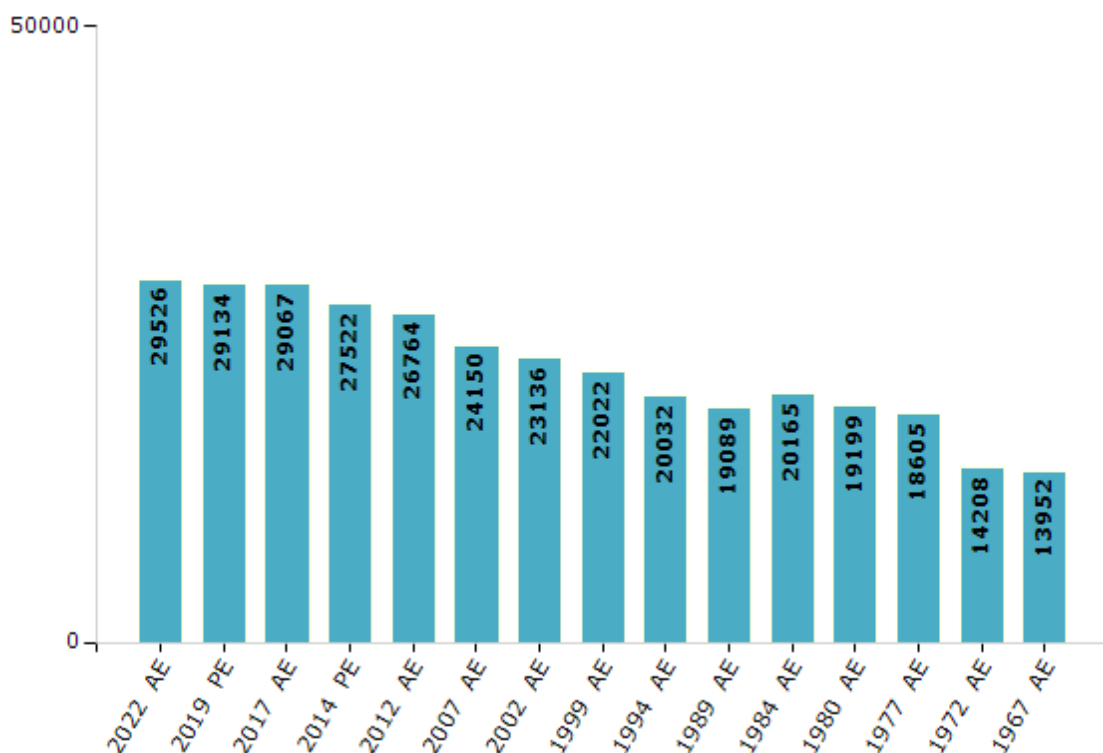


## Electoral Features

### Electors by Male & Female

Year	Male	Female	Others	Total	Year	Male	Female	Others	Total
2022 AE	14038	15488	0	29526	1999 PE	-	-	-	-
2019 PE	13974	15160	0	29134	1999 AE	10894	11128	-	22022
2017 AE	14093	14974	0	29067	1994 AE	9791	10241	-	20032
2014 PE	13539	13983	-	27522	1989 AE	9272	9817	-	19089
2012 AE	13053	13711	0	26764	1984 AE	9570	10595	-	20165
2009 PE	-	-	-	-	1980 AE	9209	9990	-	19199
2007 AE	11708	12442	-	24150	1977 AE	8763	9842	-	18605
2004 PE	-	-	-	-	1972 AE	6532	7676	-	14208
2002 AE	11375	11761	-	23136	1967 AE	-	-	-	13952

Number of Electors



Note : AE : Assembly Election, PE : Assembly Segment of Parliamentary Election

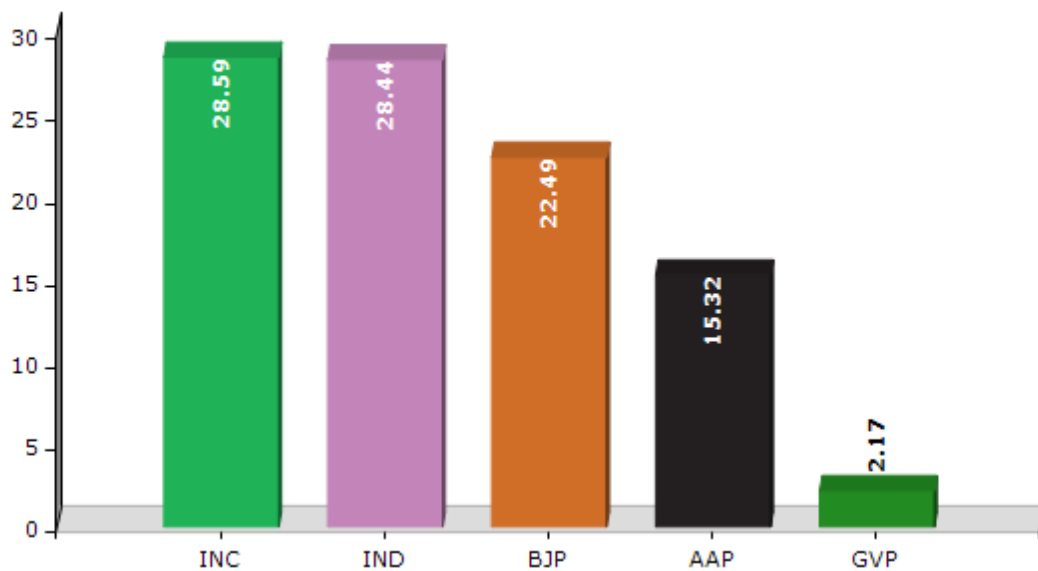


## Historical Summary Election Results

### Summary Result of Assembly Election - 2017

Candidate Name	Party	Votes	Votes %
Clafasio Dias	INC	6415	28.59
Joaquim Alemao	IND	6382	28.44
Subhash Alias Rajan K. Naik	BJP	5047	22.49
Elvis Gomes	AAP	3437	15.32
John Inacio Monteiro	GVP	488	2.17
Devendra Dessai	SHS	313	1.39
Derick Dias	IND	111	0.49
	NOTA	247	1.1

Votes Percentage of Top Parties - 2017



## Polling Station Level Election Results

### Number and Name of Polling Stations (PS) (2022)

Number of Polling Stations	Name of Polling Stations	Number of Polling Stations	Name of Polling Stations
1	St. Francis Xavier High School, Macasana (East Wing)	22	Shantadurga Marathi Vidhyalaya Bhiunsa
2	Government Primary School, Macasana	23	Government Primary School, Demani, (South Wing)
3	St. Francis Xavier High School, Macasana (North Wing)	24	Government Primary School, Maddicotto
4	Government Primary School, Morod	25	Cuncolim Multipurpose, Maddicotto
5	Village Panchayat Office, Guirdolim	26	Maria Bambina Convent High School, Cuncolim
6	Government Primary School, Coloso, Guirdolim (West Wing)	27	Cuncolim United Higher Secondary School
7	Government Primary School, Coloso, Guirdolim (North Wing)	28	Cuncolim United Higher Secondary School, Dondora
8	St. Joseph Educational Institute, Chandor (East Wing)	29	Government Primary School, Savorcotto (North Wing)
9	St. Joseph Educational Institute, Chandor (West Wing)	30	Government Primary School, Savorcotto (South Wing)
10	Government Primary School, Cotta	31	Cuncolim Muncipal Library, Moquim
11	Multipurpose Hall Of Village Panchayat, Voily Cavorim	32	Government Primary School, Toleabhat (East Wing)
12	Government Primary School, Paroda	33	Government Primary School, Toleabhat (West Wing)
13	Government Primary School, Agramorod	34	Government Primary Schoool Takaband
14	Government Primary School, Gudi (West Wing)	35	Government Primary School, Panzarconni, (West Wing)
15	Government Primary School, Gudi (East Wing)	36	Government Primary School, Panzarconni, (East Wing)
16	Government Primary School, Talvorda	37	Infant Jesus High School, (New Building), Paricotto, (South Wing)
17	Government Primary School, Simpler	38	Infant Jesus High School, (New Building), Paricotto, (West Wing)
18	St. Anthony's High School, Veroda	39	Government High School, Ambaulim, Quepem (East Wing)
19	Government Primary School, Murida	40	Government High School, Ambaulim, Quepem (South Wing)
20	Government Primary School, Demani (West Wing)	41	Government Primary School, Chinchemol
21	Integrated Child Development Services Anganwadi No. 57, Demani	42	Government Primary School, Deulwada

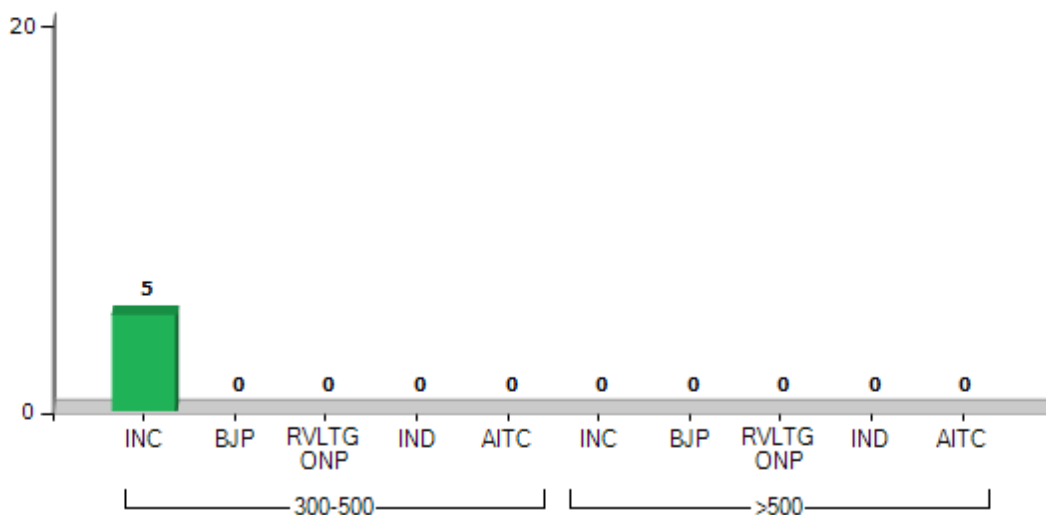
Contd....

## Polling Station Level Election Results

### Polling Station-wise Votes Secured by Overall Top Five Parties in Cuncolim Assembly in Assembly Election (AE) under South Goa Parliamentary Constituency in Goa (2022)

Number of Polling Station	Winner - Alemao Yuri Dias (INC)	Runner-up - Clafasio Dias (BJP)	3rd - Wilson Peter Cardozo (RVLTGONP)	4th - Santosh S. Fal Dessai (IND)	5th - Jorson Piedade Fernandes (AITC)	NOTA	Other	Total Votes Secured
36	299	203	44	22	50	7	32	657
37	176	34	7	2	19	2	5	245
38	372	114	24	18	75	2	35	640
39	321	112	74	31	6	9	7	560
40	306	233	185	42	5	6	9	786
41	154	235	51	102	15	6	13	576
42	217	229	34	116	12	8	25	641
43	116	277	11	101	15	1	19	540
44	74	235	26	23	5	1	34	398
45	175	81	25	15	1	4	39	340
<b>Total Cuncolim AC</b>	<b>9572</b>	<b>6427</b>	<b>2402</b>	<b>1300</b>	<b>1237</b>	<b>184</b>	<b>1359</b>	<b>22481</b>

Number of Polling Station Where Parties Secured between 300-500 and More than 500 Votes - 2022



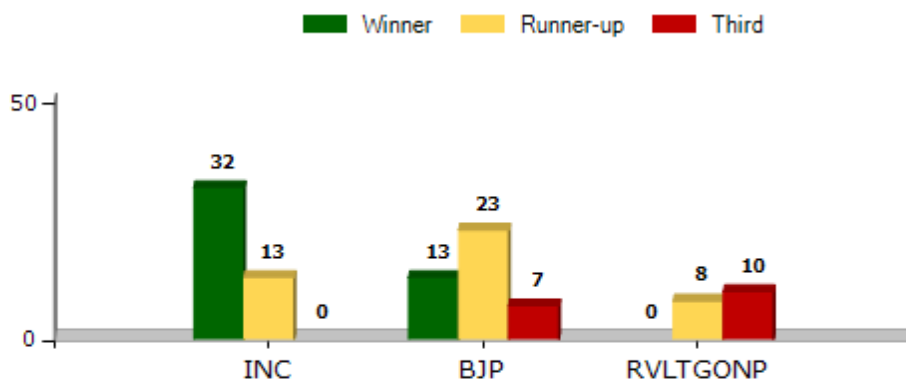
## Polling Station Level Election Results

**Winner, Runner-up and 3rd Party Position & Winning Margin According to Polling Stations in Cuncolim Assembly in Assembly Election (AE) under South Goa Parliamentary Constituency in Goa (2022)**

Polling Station Number	Winner Party	Winner Votes (%)	Runner-up Party	Runner-up Votes (%)	Winning Margin Votes (%)	Third Party	Third Party Votes (%)	Other Votes (%)
36	INC	299 (45.51)	BJP	203 (30.9)	96 (14.61)	AITC	50 (7.61)	105 (15.98)
37	INC	176 (71.84)	BJP	34 (13.88)	142 (57.96)	AITC	19 (7.76)	16 (6.53)
38	INC	372 (58.13)	BJP	114 (17.81)	258 (40.32)	AITC	75 (11.72)	79 (12.34)
39	INC	321 (57.32)	BJP	112 (20)	209 (37.32)	RVLTGONP	74 (13.21)	53 (9.46)
40	INC	306 (38.93)	BJP	233 (29.64)	73 (9.29)	RVLTGONP	185 (23.54)	62 (7.89)
41	BJP	235 (40.8)	INC	154 (26.74)	81 (14.06)	IND (SSFD)	102 (17.71)	85 (14.76)
42	BJP	229 (35.73)	INC	217 (33.85)	12 (1.88)	IND (SSFD)	116 (18.1)	79 (12.32)
43	BJP	277 (51.3)	INC	116 (21.48)	161 (29.82)	IND (SSFD)	101 (18.7)	46 (8.52)
44	BJP	235 (59.05)	INC	74 (18.59)	161 (40.46)	RVLTGONP	26 (6.53)	63 (15.83)
45	INC	175 (51.47)	BJP	81 (23.82)	94 (27.65)	AAP	39 (11.47)	45 (13.24)
<b>Total Cuncolim AC</b>	<b>INC</b>	<b>9572 (42.58)</b>	<b>BJP</b>	<b>6427 (28.59)</b>	<b>3145 (13.99)</b>	<b>RVLTGONP</b>	<b>2402 (10.68)</b>	<b>4080 (18.15)</b>

Note : IND - SSFD : Santosh S. Fal Dessai

Polling Station-Wise Winner, Runner up and 3rd Party Position - 2022



## Socio-Economic Amenities - Rural

### Access to Education Facilities

Particulars	Number of Villages (% of Population)				
	Available	Not Available	If Not Available (Distance of Nearest Facility)		
			A	B	C
Govt. Primary School	7 (74)	3 (26)	2 (16)	0 (0)	0 (0)
Private Primary School	4 (33)	6 (67)	0 (0)	0 (0)	0 (0)
Govt. Middle School	2 (31)	8 (69)	1 (3)	0 (0)	0 (0)
Private Middle School	3 (17)	7 (83)	4 (49)	0 (0)	0 (0)
Govt. Secondary School	2 (31)	8 (69)	3 (18)	0 (0)	0 (0)
Private Secondary School	3 (17)	7 (83)	1 (19)	1 (15)	0 (0)
Govt. Senior Secondary School	0 (0)	10 (100)	0 (0)	0 (0)	0 (0)
Private Senior Secondary School	2 (19)	8 (81)	6 (59)	2 (23)	0 (0)
Govt. Arts and Science Degree College	0 (0)	10 (100)	1 (16)	0 (0)	0 (0)
Private Arts and Science Degree College	1 (15)	9 (85)	0 (0)	4 (31)	4 (38)
Govt. Engineering College	0 (0)	10 (100)	0 (0)	0 (0)	1 (16)
Private Engineering College	0 (0)	10 (100)	0 (0)	0 (0)	9 (84)
Govt. Medicine College	0 (0)	10 (100)	0 (0)	0 (0)	10 (100)
Private Medicine College	0 (0)	10 (100)	0 (0)	0 (0)	0 (0)
Govt. Management Institute	0 (0)	10 (100)	0 (0)	0 (0)	0 (0)
Private Management Institute	0 (0)	10 (100)	0 (0)	0 (0)	10 (100)
Govt. Polytechnic	0 (0)	10 (100)	0 (0)	0 (0)	1 (16)
Private Polytechnic	0 (0)	10 (100)	0 (0)	0 (0)	9 (84)
Govt. Vocational Training School/ITI	0 (0)	10 (100)	0 (0)	4 (31)	5 (53)
Private Vocational Training School/ITI	0 (0)	10 (100)	0 (0)	1 (16)	0 (0)
Govt. Non Formal Training Centre	0 (0)	10 (100)	0 (0)	4 (31)	6 (69)
Private Non Formal Training Centre	0 (0)	10 (100)	0 (0)	0 (0)	0 (0)
Govt. School For Disabled	0 (0)	10 (100)	0 (0)	1 (10)	0 (0)
Private School For Disabled	0 (0)	10 (100)	1 (3)	2 (19)	6 (69)
Government Others	0 (0)	10 (100)	0 (0)	0 (0)	0 (0)
Private Others	0 (0)	10 (100)	0 (0)	0 (0)	0 (0)

Note : Distance A : Less than 5 km; B : Between 5-10 km; C : 10+ km.; Source : Data Analysis is based on 2011 Census.

## DISCLAIMER

The Terms of Use and Disclaimer of Datanet India Private Limited (hereinafter referred to as "Datanet") for use of this analysis report of **Cuncolim Assembly Constituency (Cuncolim Vidhan Sabha)** :-

1. **Assembly Factbook™** is a Registered Trade Mark owned by Datanet.
2. All the maps are sketched and graphical representation only and have not been drawn to the scale and also not to represent the actual geographical area or boundary of the unit.
3. The data for the aforesaid analysis is based on authentic sources and has been culled from the various publications of Census, CSO and NSSO for district and block level data, various central and state government departments, Central & State Elections Commissions and the concerned Returning Officers' releases, Electoral Rolls, Election results and allied publications, internal assessment, surveys, estimates and analysis. Therefore, certain adjustment of data at micro level may have been done to arrive closer to the macro data.
4. Data have been provided on an "As Is" and "As AVAILABLE" basis
5. The colours shown in the maps or diagram and charts of a particular party, alliance or AC are indicative and do not represent them.
6. This publication which includes maps, sheets, graphs and data would be the property under copyright of Datanet only. The user may use these for its internal study, analysis and research purposes. It's public display, re-selling or any commercial uses by the user are not allowed.
7. Datanet has taken due care and caution in compilation and processing of data and allied information, but does not guarantee the accuracy, adequacy or completeness of any information/analysis and will be not responsible for any errors or omissions or for the results obtained from the use of such information/analysis.
8. All the contents for the publication have been culled from various authentic sources and Datanet reasonably believes such sources to be reliable, but does not make any representations, express or implied as to the accuracy or fitness of use of such information. The information or contents of the information/analysis do not constitute advice and should not be relied upon in making (or refraining from making) any decision. Any reliance placed upon the information provided by Datanet is the sole responsibility and strictly at the user's risk.
9. In no event will Datanet be liable for any damages (including, without limitation, damages for loss of business projects, or loss of profits) arising in contract, tort or otherwise from the use of or inability to use any of its contents, or from any action taken (or refrained from being taken) as a result of using the analysis or any of its contents. Datanet its directors, owners, editors, officials, employees, distributor and agents or any associate will not be liable for any errors in the information contained or any consequences arising from the use of the contents of the provided information/analysis.
10. If any provision of these terms and conditions is held invalid or illegal or unenforceable for any reason by any court of competent jurisdiction, such provision shall be severed and the remainder of provisions of the terms and conditions shall continue in full force and effect as if the Term of Use had been executed with the invalid, illegal or unenforceable provision eliminated.
11. If there are any discrepancies in the information provided, please bring it to attention of Datanet for suitable rectification measures.

Buy Online This Complete Book At  
**Datanet India eBooks Store**

[www.indiastatpublications.com](http://www.indiastatpublications.com)

or go directly at

[http://www.indiastatpublications.com/  
Assembly\\_factbook/Goa/South\\_Goa/ Cuncolim](http://www.indiastatpublications.com/Assembly_factbook/Goa/South_Goa/Cuncolim)



**i** indiastat**elections**

ISBN - 978-93-5905-045-4



9 789359 105045 4