



Goa

Assembly Factbook™

Curtorim Assembly Constituency



Key Electoral Data of Curtorim
Assembly Constituency (Vidhan Sabha)

Goa

Assembly Factbook™

Curtorim Assembly Constituency



Curtorim Vidhan Sabha

Editor & Director

Dr. R.K. Thukral

Research Editor

Dr. Shafeeq Rahman

Compiled, Researched and Published by Datanet India Pvt. Ltd.

D-100, 1st Floor,

Okhla Industrial Area, Phase-I,

New Delhi- 110020.

Ph.: 91-11- 43580781-84

Email : support@indiastatpublications.com

Website : www.indiastatelections.com

Online Book Store :

www.indiastatpublications.com

Report No. : AFB/GA-29-0125

ISBN : 978-93-5905-063-8

First Edition : January, 2018

Eighth Updated Edition : January, 2025

Price : Rs.11500/-

US\$ 310

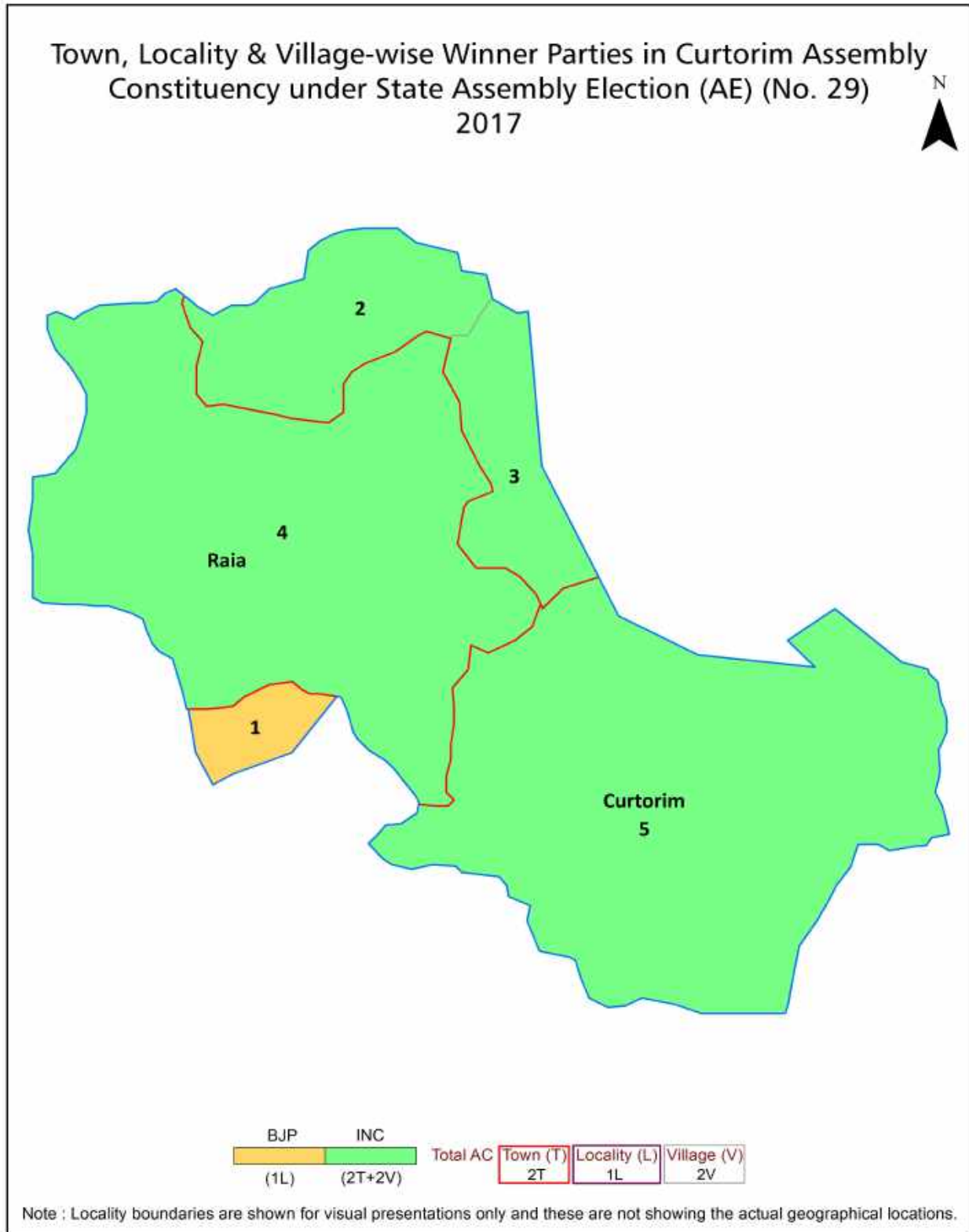
© **Datanet India Pvt. Ltd.**

All rights reserved. No part of this book may be reproduced, stored in a retrieval system or transmitted in any form or by any means, mechanical photocopying, photographing, scanning, recording or otherwise without the prior written permission of the publisher. Please refer to Disclaimer at page no. 101 for the use of this publication.

Printed in India

No.	Particulars	Page No.
	Introduction	
1	Assembly Constituency - (Vidhan Sabha) at a Glance Features of Assembly as per Delimitation Commission of India (2008)	1-2
	Location and Political Maps	
2	Location Map Boundaries of Assembly Constituency - (Vidhan Sabha) in District Boundaries of Assembly Constituency under Parliamentary Constituency - (Lok Sabha) Town, Locality & Village-wise Winner Parties- 2024, 2022, 2019, 2017, 2014, 2012 and 2009	3-11
	Administrative Setup (2011)	
3	District Sub-district Towns Villages Inhabited Villages Uninhabited Villages Village Panchayat Intermediate Panchayat	12-14
	Demographics (2011)	
4	Population Households Rural/Urban Population Towns and Villages by Population Size Sex Ratio (Total & 0-6 Years) Religious Population Social Population Literacy Rate	15-16
	Electoral Features	
5	Important Dates of Last Elections Held Electors by Gender Service Electors Voters Voters Turnout Polling Stations & Average Number of Electors per Polling Station Electors by Age Group Present Elected Representatives	17-22
	Historical Summary Election Results	
6	Vote Share of Major Parties Winning Margin (Number & Percentage) Polarity of Parties Summary Result of Assembly Segment of Parliamentary Elections 2024, 2019, 2014, 2009, 2004 and 1999 Summary Result of Assembly Elections 2022, 2017, 2012, 2007, 2002, 1999, 1994, 1989, 1984, 1980, 1977, 1972 and 1967	23-44
	Polling Station Level Election Results	
7	Name and Number of Polling Station 2024, 2022, 2019, 2017, 2014, 2012 and 2009 Polling Station-wise Electors, Voters & Voters Turnout 2024, 2022, 2019, 2017, 2014, 2012 and 2009 Polling Station wise Elections Results 2024, 2022, 2019, 2017, 2014, 2012 and 2009	45-81
	Share of Assembly Constituency	
8	Share of Assembly Constituency - (Vidhan Sabha) in State, District and Parliamentary Constituency - (Lok Sabha)	82
	Socio-Economic Amenities (2011)	
9	Access to Administrative Units Agricultural, Manufacturing and Industrial Commodities Demographic Indicators Education Health & Manpower Drinking Water Supply Sanitation Entertainment and Recreations Infrastructure Power Food Allocation Distribution and Marketing of Agriculture Commodities Infrastructure Transport and Road Infrastructure Communication Banking and Financial Services Land Use Irrigation Source	84-98
10	Abbreviation & Sources	100-100
11	Disclaimer	101

Location & Political Map



Administrative Setup

List of Village Panchayat & Intermediate Panchayat (Block) Name - 2011

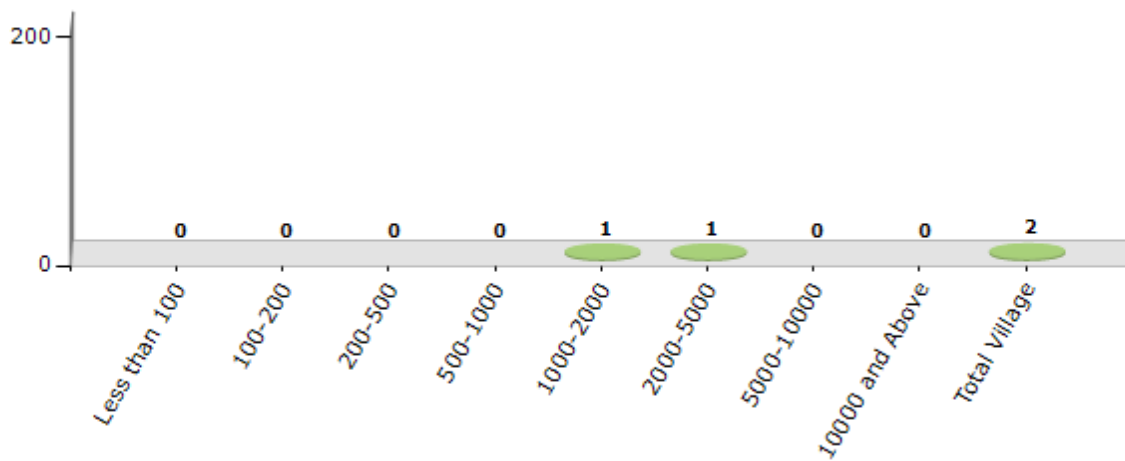
Village Name	Village Panchayat Name	Intermediate Panchayat Name
Camurlim	Camurlim	Salcete
Rachol	Rachol	Salcete

Demographics

Number of Villages by Population Size - 2011

Less than 100	100-200	200-500	500-1000	1000-2000	2000-5000	5000-10000	10000 and Above	Total Village
0	0	0	0	1	1	0	0	2

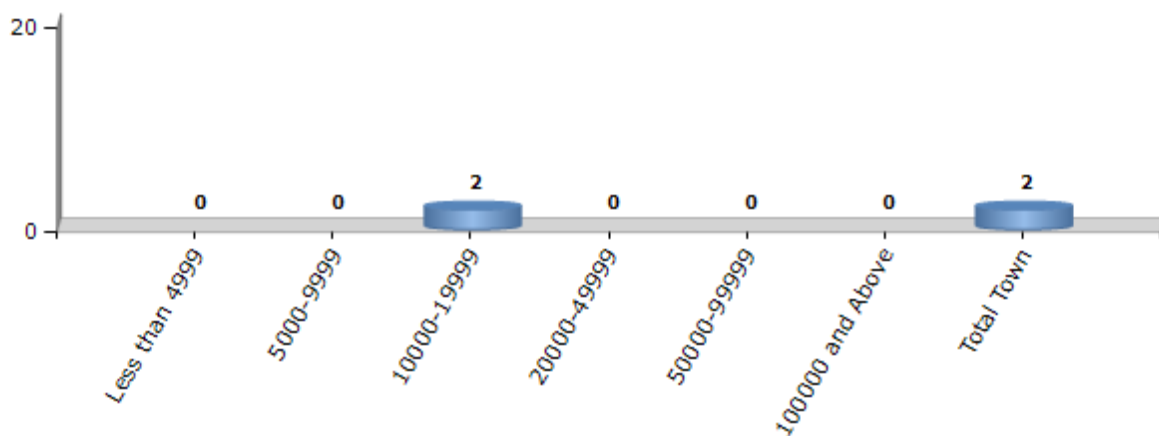
Number of Villages by Population Size - 2011



Number of Towns by Population Size - 2011

Less than 4999	5000-9999	10000-19999	20000-49999	50000-99999	100000 and Above	Total Town
0	0	2	0	0	0	2

Number of Towns by Population Size - 2011

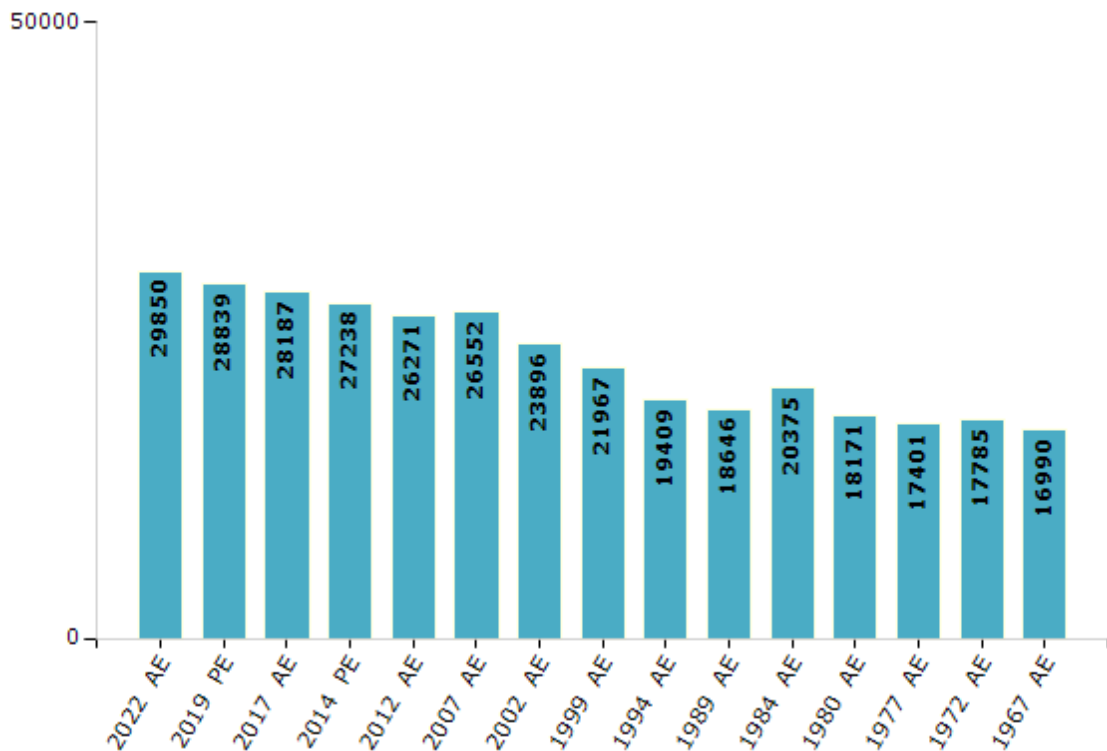


Electoral Features

Electors by Male & Female

Year	Male	Female	Others	Total	Year	Male	Female	Others	Total
2022 AE	14354	15496	0	29850	1999 PE	-	-	-	-
2019 PE	13912	14927	0	28839	1999 AE	11173	10794	-	21967
2017 AE	13656	14531	0	28187	1994 AE	9638	9771	-	19409
2014 PE	13323	13915	-	27238	1989 AE	9267	9379	-	18646
2012 AE	12849	13422	0	26271	1984 AE	9943	10432	-	20375
2009 PE	-	-	-	-	1980 AE	8711	9460	-	18171
2007 AE	12972	13580	-	26552	1977 AE	8299	9102	-	17401
2004 PE	-	-	-	-	1972 AE	8070	9715	-	17785
2002 AE	11947	11949	-	23896	1967 AE	-	-	-	16990

Number of Electors



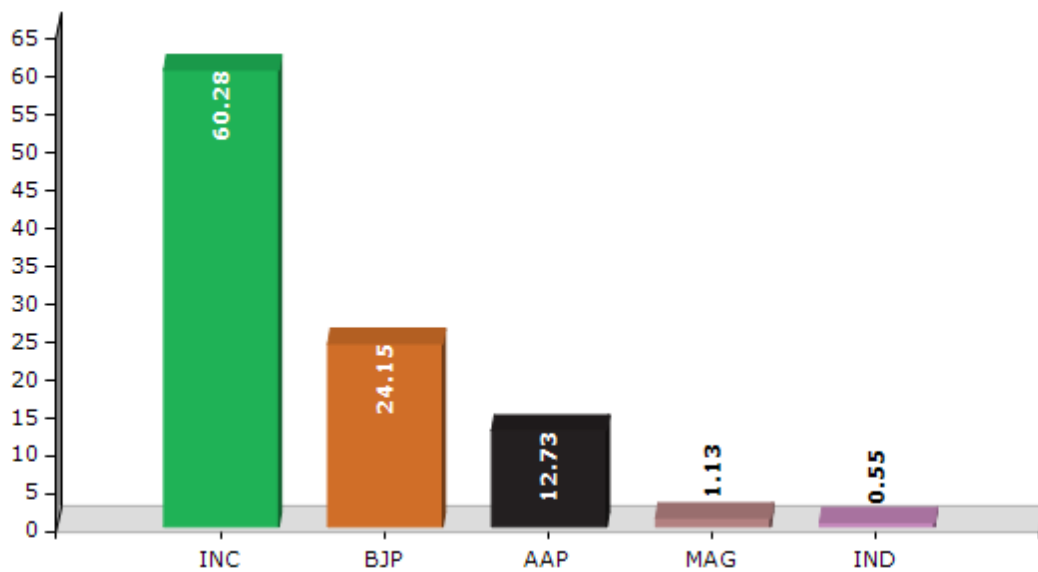
Note : AE : Assembly Election, PE : Assembly Segment of Parliamentary Election

Historical Summary Election Results

Summary Result of Assembly Election - 2017

Candidate Name	Party	Votes	Votes %
Aleixo Reginaldo Lourenco	INC	12841	60.28
Arthur D'Silva	BJP	5144	24.15
Edwin Domnic Vaz	AAP	2711	12.73
Conceicao Dias	MAG	240	1.13
Jose Paulo Fernandes	IND	118	0.55
	NOTA	249	1.17

Votes Percentage of Top Parties - 2017



Polling Station Level Election Results

Number and Name of Polling Stations (PS) (2022)

Number of Polling Stations	Name of Polling Stations	Number of Polling Stations	Name of Polling Stations
1	Multipurpose Hall Of Village Panchayat (South Wing), Camurlim	22	Govt. Primary School (North Wing), Varikvaddo, Curtorim
2	Multipurpose Hall Of Village Panchayat (North Wing), Camurlim	23	St. Xavier High School, Bandol, Curtorim
3	Village Panchayat Office, Camurlim	24	Comunidade Office, Povacao, Maina, Curtorim
4	Govt. Primary School (East Wing), Quevona, Raia	25	Govt. Primary School (South Wing), Varikwado, Curtorim
5	Govt. Primary School (West Wing), Quevona, Raia	26	St. Rita High School (West Wing), Maina
6	The Goa State Agriculture Marketing Board, Arlem	27	St. Rita High School (Middle Wing), Maina
7	Our Lady Of Livrament School (East Wing), Arlem	28	St. Rita High School (East Wing), Maina
8	Our Lady Of Livrament School (West Wing), Arlem	29	Govt. Primary School, Combat
9	Manora Vikas Kendra, Shop No. 2	30	Govt. Primary School (East Wing), Virabhat, Curtorim
10	Manora Vikas Kendra, Shop No. 5	31	Govt. Primary School (West Wing), Virabhat, Curtorim
11	St. Tereza High School, Ganapoga I	32	Govt. Primary Middle School, Bhatim, Curtorim
12	St. Tereza High School, Ganapoga II	33	Govt. Primary Middle School, Bhatim (East Wing)
13	Animal Husbandry & Vet. Services (West Wing), Sonsodo	34	Govt. Primary School (WW), Gogol Housing Board, Margao
14	Animal Husbandry & Vet. Services (East Wing), Sonsodo	35	Govt. Primary School (East Wing), Gogol Housing Board, Margao
15	Our Lady Of Snow High School, Quevona, Raia	36	Bhatikar Model High School (North Wing), Gogol
16	Integrated Child Development Services, Project Salcete, Anganwadi No. 98	37	Bhatikar Model High School (East Wing), Gogol
17	Gram Panchayat Office, Rachol	38	Luis Alex Cardoso Secondary School, Housing Board, Gogol, Margao
18	Our Lady Of Carmel High School (North Wing), Monzon	39	Bhatikar Model High School (West Wing), Gogol
19	Our Lady Of Carmel High School (South Wing), Monzon	40	Housing Board Office, Gogol
20	Our Lady Of Carmel High School (Middle Wing), Monzon	41	Shishukunj Primary School, Gogol, Housing Board
21	Village Panchayat Office, Ungirim, Curtorim,	42	Executive Engineer W.R.D. WD XIII Gogol

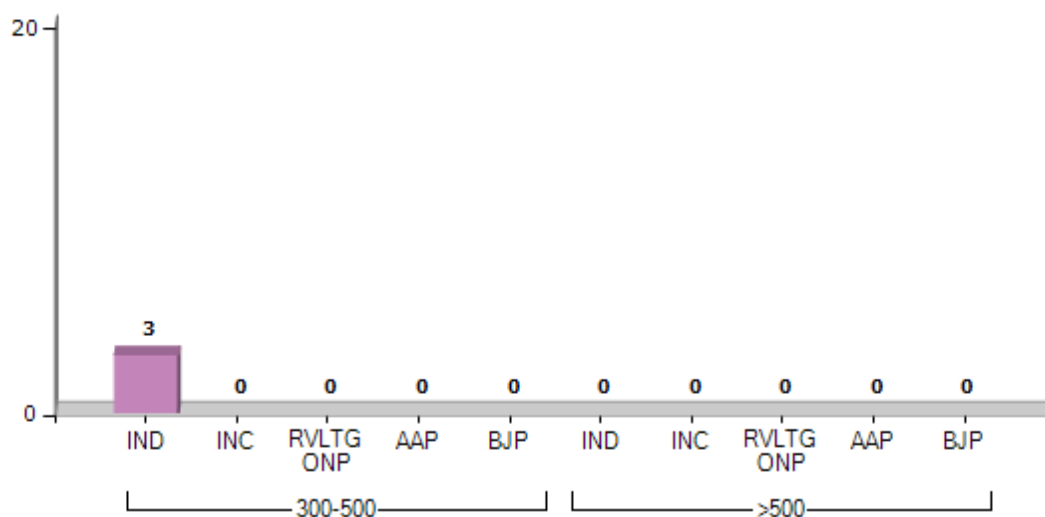
Contd....

Polling Station Level Election Results

Polling Station-wise Votes Secured by Overall Top Five Parties in Curtorim Assembly in Assembly Election (AE) under South Goa Parliamentary Constituency in Goa (2022)

Number of Polling Station	Winner - Aleixo Reginaldo Lourenco (IND)	Runner-up - Moreno Rebelo (INC)	3rd - Rubert Pereira (RVLTGONP)	4th - Domingo Gaunkar (Domnic) (AAP)	5th - Anthony Barbosa (BJP)	NOTA	Other	Total Votes Secured
36	147	105	15	43	144	9	15	478
37	242	148	9	79	80	8	17	583
38	229	138	16	35	70	1	31	520
39	213	153	25	41	105	11	25	573
40	251	150	26	56	114	13	21	631
41	159	92	15	31	142	16	8	463
42	118	95	53	65	119	8	9	467
43	192	88	12	55	191	19	8	565
Total Curtorim AC	8706	3805	3423	2714	2325	228	566	21767

Number of Polling Station Where Parties Secured between 300-500 and More than 500 Votes - 2022



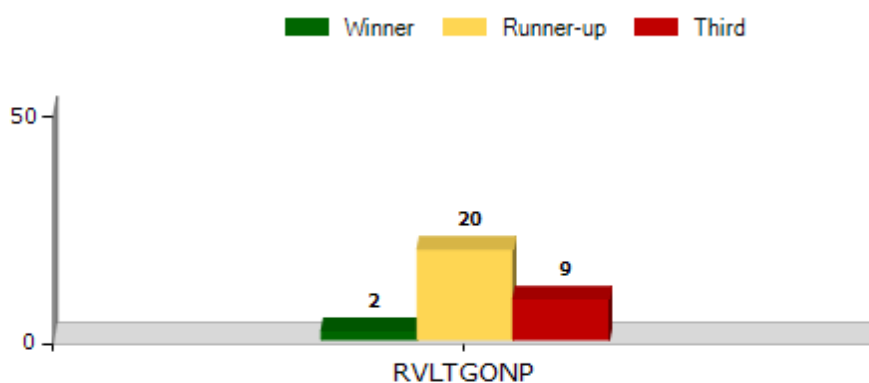
Polling Station Level Election Results

Winner, Runner-up and 3rd Party Position & Winning Margin According to Polling Stations in Curtorim Assembly in Assembly Election (AE) under South Goa Parliamentary Constituency in Goa (2022)

Polling Station Number	Winner Party	Winner Votes (%)	Runner-up Party	Runner-up Votes (%)	Winning Margin Votes (%)	Third Party	Third Party Votes (%)	Other Votes (%)
36	IND (ARL)	147 (30.75)	BJP	144 (30.13)	3 (0.62)	INC	105 (21.97)	82 (17.15)
37	IND (ARL)	242 (41.51)	INC	148 (25.39)	94 (16.12)	BJP	80 (13.72)	113 (19.38)
38	IND (ARL)	229 (44.04)	INC	138 (26.54)	91 (17.5)	BJP	70 (13.46)	83 (15.96)
39	IND (ARL)	213 (37.17)	INC	153 (26.7)	60 (10.47)	BJP	105 (18.32)	102 (17.8)
40	IND (ARL)	251 (39.78)	INC	150 (23.77)	101 (16.01)	BJP	114 (18.07)	116 (18.38)
41	IND (ARL)	159 (34.34)	BJP	142 (30.67)	17 (3.67)	INC	92 (19.87)	70 (15.12)
42	BJP	119 (25.48)	IND (ARL)	118 (25.27)	1 (0.21)	INC	95 (20.34)	135 (28.91)
43	IND (ARL)	192 (33.98)	BJP	191 (33.81)	1 (0.17)	INC	88 (15.58)	94 (16.64)
Total Curtorim AC	IND (ARL)	8706 (40)	INC	3805 (17.48)	4901 (22.52)	RVLTGONP	3423 (15.73)	5833 (26.8)

Note : IND - ARL : Aleixo Reginaldo Lourenco

Polling Station-Wise Winner, Runner up and 3rd Party Position - 2022



Socio-Economic Amenities - Rural

Access to Education Facilities

Particulars	Number of Villages (% of Population)				
	Available	Not Available	If Not Available (Distance of Nearest Facility)		
			A	B	C
Govt. Primary School	0 (0)	2 (100)	1 (43)	0 (0)	0 (0)
Private Primary School	1 (57)	1 (43)	0 (0)	0 (0)	0 (0)
Govt. Middle School	0 (0)	2 (100)	2 (100)	0 (0)	0 (0)
Private Middle School	0 (0)	2 (100)	0 (0)	0 (0)	0 (0)
Govt. Secondary School	0 (0)	2 (100)	2 (100)	0 (0)	0 (0)
Private Secondary School	0 (0)	2 (100)	0 (0)	0 (0)	0 (0)
Govt. Senior Secondary School	0 (0)	2 (100)	0 (0)	1 (43)	1 (57)
Private Senior Secondary School	0 (0)	2 (100)	0 (0)	0 (0)	0 (0)
Govt. Arts and Science Degree College	0 (0)	2 (100)	0 (0)	0 (0)	0 (0)
Private Arts and Science Degree College	0 (0)	2 (100)	0 (0)	0 (0)	2 (100)
Govt. Engineering College	0 (0)	2 (100)	0 (0)	0 (0)	0 (0)
Private Engineering College	0 (0)	2 (100)	0 (0)	1 (57)	1 (43)
Govt. Medicine College	0 (0)	2 (100)	0 (0)	0 (0)	2 (100)
Private Medicine College	0 (0)	2 (100)	0 (0)	0 (0)	0 (0)
Govt. Management Institute	0 (0)	2 (100)	0 (0)	0 (0)	0 (0)
Private Management Institute	0 (0)	2 (100)	0 (0)	0 (0)	2 (100)
Govt. Polytechnic	0 (0)	2 (100)	0 (0)	0 (0)	0 (0)
Private Polytechnic	0 (0)	2 (100)	0 (0)	1 (57)	1 (43)
Govt. Vocational Training School/ITI	0 (0)	2 (100)	0 (0)	1 (57)	1 (43)
Private Vocational Training School/ITI	0 (0)	2 (100)	0 (0)	0 (0)	0 (0)
Govt. Non Formal Training Centre	0 (0)	2 (100)	0 (0)	1 (57)	1 (43)
Private Non Formal Training Centre	0 (0)	2 (100)	0 (0)	0 (0)	0 (0)
Govt. School For Disabled	0 (0)	2 (100)	0 (0)	0 (0)	0 (0)
Private School For Disabled	0 (0)	2 (100)	0 (0)	0 (0)	2 (100)
Government Others	0 (0)	2 (100)	0 (0)	0 (0)	0 (0)
Private Others	0 (0)	2 (100)	0 (0)	0 (0)	0 (0)

Note : Distance A : Less than 5 km; B : Between 5-10 km; C : 10+ km.; Source : Data Analysis is based on 2011 Census.

DISCLAIMER

The Terms of Use and Disclaimer of Datanet India Private Limited (hereinafter referred to as "Datanet") for use of this analysis report of **Curtorim Assembly Constituency (Curtorim Vidhan Sabha)** :-

1. **Assembly Factbook™** is a Registered Trade Mark owned by Datanet.
2. All the maps are sketched and graphical representation only and have not been drawn to the scale and also not to represent the actual geographical area or boundary of the unit.
3. The data for the aforesaid analysis is based on authentic sources and has been culled from the various publications of Census, CSO and NSSO for district and block level data, various central and state government departments, Central & State Elections Commissions and the concerned Returning Officers' releases, Electoral Rolls, Election results and allied publications, internal assessment, surveys, estimates and analysis. Therefore, certain adjustment of data at micro level may have been done to arrive closer to the macro data.
4. Data have been provided on an "As Is" and "As AVAILABLE" basis
5. The colours shown in the maps or diagram and charts of a particular party, alliance or AC are indicative and do not represent them.
6. This publication which includes maps, sheets, graphs and data would be the property under copyright of Datanet only. The user may use these for its internal study, analysis and research purposes. It's public display, re-selling or any commercial uses by the user are not allowed.
7. Datanet has taken due care and caution in compilation and processing of data and allied information, but does not guarantee the accuracy, adequacy or completeness of any information/analysis and will be not responsible for any errors or omissions or for the results obtained from the use of such information/analysis.
8. All the contents for the publication have been culled from various authentic sources and Datanet reasonably believes such sources to be reliable, but does not make any representations, express or implied as to the accuracy or fitness of use of such information. The information or contents of the information/analysis do not constitute advice and should not be relied upon in making (or refraining from making) any decision. Any reliance placed upon the information provided by Datanet is the sole responsibility and strictly at the user's risk.
9. In no event will Datanet be liable for any damages (including, without limitation, damages for loss of business projects, or loss of profits) arising in contract, tort or otherwise from the use of or inability to use any of its contents, or from any action taken (or refrained from being taken) as a result of using the analysis or any of its contents. Datanet its directors, owners, editors, officials, employees, distributor and agents or any associate will not be liable for any errors in the information contained or any consequences arising from the use of the contents of the provided information/analysis.
10. If any provision of these terms and conditions is held invalid or illegal or unenforceable for any reason by any court of competent jurisdiction, such provision shall be severed and the remainder of provisions of the terms and conditions shall continue in full force and effect as if the Term of Use had been executed with the invalid, illegal or unenforceable provision eliminated.
11. If there are any discrepancies in the information provided, please bring it to attention of Datanet for suitable rectification measures.

Buy Online This Complete Book At
Datanet India eBooks Store

www.indiastatpublications.com

or go directly at

[http://www.indiastatpublications.com/
Assembly_factbook/Goa/South_Goa/ Curtorim](http://www.indiastatpublications.com/Assembly_factbook/Goa/South_Goa/Curtorim)

  **indiastat**elections

ISBN - 978-93-5905-063-8



9 789359 105063 8