



Goa

Assembly Factbook™

Navelim Assembly Constituency



Key Electoral Data of Navelim
Assembly Constituency (Vidhan Sabha)

Goa

Assembly Factbook™

Navelim Assembly Constituency



Navelim Vidhan Sabha

Editor & Director

Dr. R.K. Thukral

Research Editor

Dr. Shafeeq Rahman

Compiled, Researched and Published by Datanet India Pvt. Ltd.

D-100, 1st Floor,

Okhla Industrial Area, Phase-I,

New Delhi- 110020.

Ph.: 91-11- 43580781-84

Email : support@indiastatpublications.com

Website : www.indiastatelections.com

Online Book Store :

www.indiastatpublications.com

Report No. : AFB/GA-33-0125

ISBN : 978-93-5905-270-0

First Edition : January, 2018

Eighth Updated Edition : January, 2025

Price : Rs.11500/-

US\$ 310

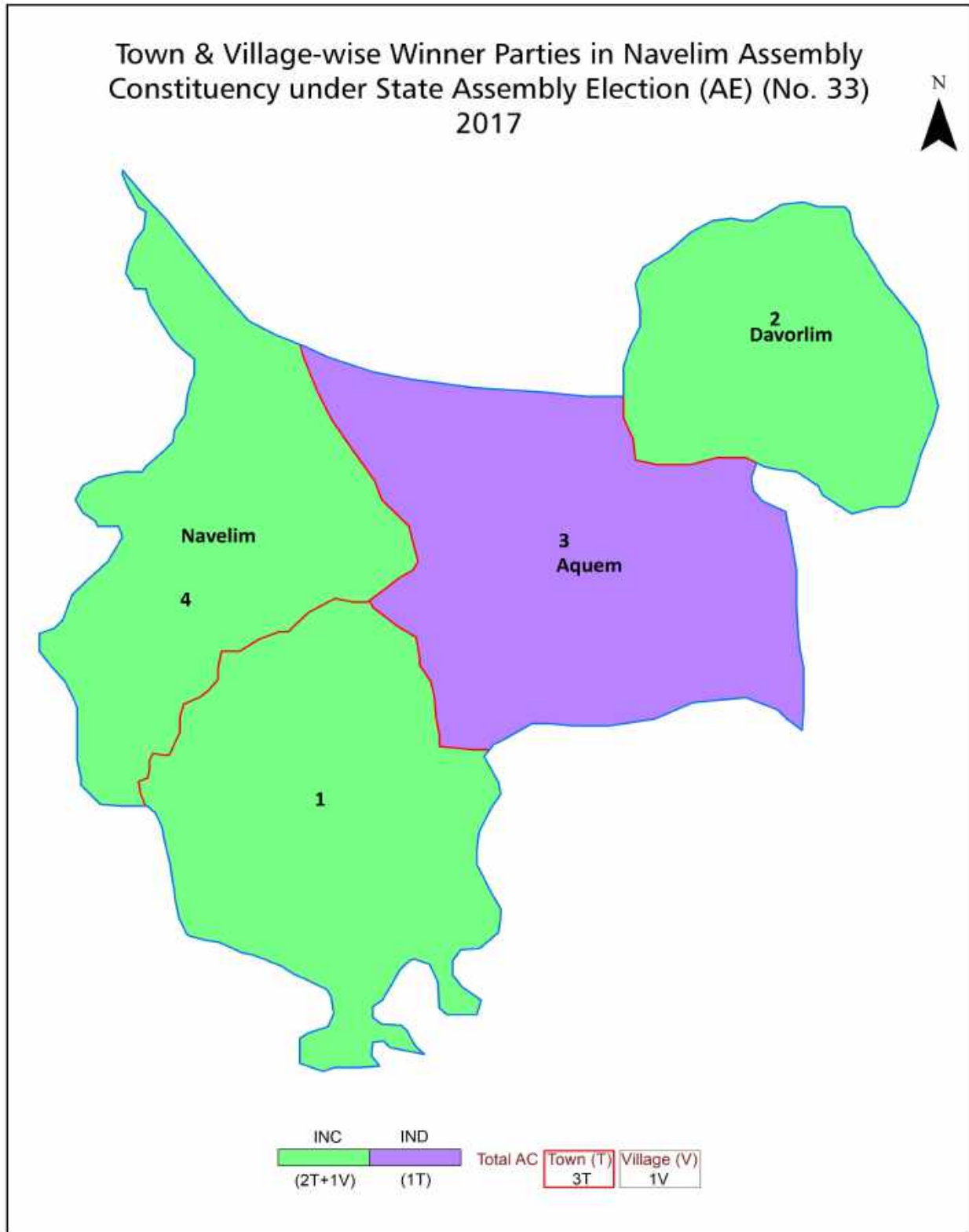
© **Datanet India Pvt. Ltd.**

All rights reserved. No part of this book may be reproduced, stored in a retrieval system or transmitted in any form or by any means, mechanical photocopying, photographing, scanning, recording or otherwise without the prior written permission of the publisher. Please refer to Disclaimer at page no. 97 for the use of this publication.

Printed in India

No.	Particulars	Page No.
	Introduction	
1	Assembly Constituency - (Vidhan Sabha) at a Glance Features of Assembly as per Delimitation Commission of India (2008)	1-2
	Location and Political Maps	
2	Location Map Boundaries of Assembly Constituency - (Vidhan Sabha) in District Boundaries of Assembly Constituency under Parliamentary Constituency - (Lok Sabha) Town & Village-wise Winner Parties- 2024, 2022, 2019, 2017, 2014, 2012 and 2009	3-11
	Administrative Setup (2011)	
3	District Sub-district Towns Villages Inhabited Villages Uninhabited Villages Village Panchayat Intermediate Panchayat	12-13
	Demographics (2011)	
4	Population Households Rural/Urban Population Towns and Villages by Population Size Sex Ratio (Total & 0-6 Years) Religious Population Social Population Literacy Rate	14-15
	Electoral Features	
5	Important Dates of Last Elections Held Electors by Gender Service Electors Voters Voters Turnout Polling Stations & Average Number of Electors per Polling Station Electors by Age Group Present Elected Representatives	16-21
	Historical Summary Election Results	
6	Vote Share of Major Parties Winning Margin (Number & Percentage) Polarity of Parties Summary Result of Assembly Segment of Parliamentary Elections 2024, 2019, 2014, 2009, 2004 and 1999 Summary Result of Assembly Elections 2022, 2017, 2012, 2007, 2002, 1999, 1994, 1989, 1984, 1980, 1977, 1972 and 1967	22-43
	Polling Station Level Election Results	
7	Name and Number of Polling Station 2024, 2022, 2019, 2017, 2014, 2012 and 2009 Polling Station-wise Electors, Voters & Voters Turnout 2024, 2022, 2019, 2017, 2014, 2012 and 2009 Polling Station wise Elections Results 2024, 2022, 2019, 2017, 2014, 2012 and 2009	44-77
	Share of Assembly Constituency	
8	Share of Assembly Constituency - (Vidhan Sabha) in State, District and Parliamentary Constituency - (Lok Sabha)	78
	Socio-Economic Amenities (2011)	
9	Access to Administrative Units Agricultural, Manufacturing and Industrial Commodities Demographic Indicators Education Health & Manpower Drinking Water Supply Sanitation Entertainment and Recreations Infrastructure Power Food Allocation Distribution and Marketing of Agriculture Commodities Infrastructure Transport and Road Infrastructure Communication Banking and Financial Services Land Use Irrigation Source	80-94
10	Abbreviation & Sources	96-96
11	Disclaimer	97

Location & Political Map



Administrative Setup

List of Village Panchayat & Intermediate Panchayat (Block) Name - 2011

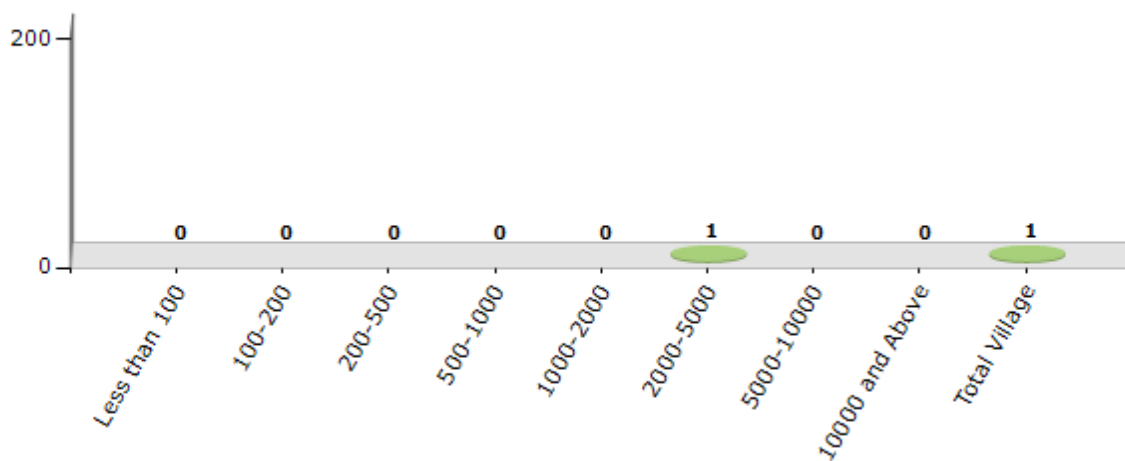
Village Name	Village Panchayat Name	Intermediate Panchayat Name
Talaulim	Talaulim	Salcete

Demographics

Number of Villages by Population Size - 2011

Less than 100	100-200	200-500	500-1000	1000-2000	2000-5000	5000-10000	10000 and Above	Total Village
0	0	0	0	0	1	0	0	1

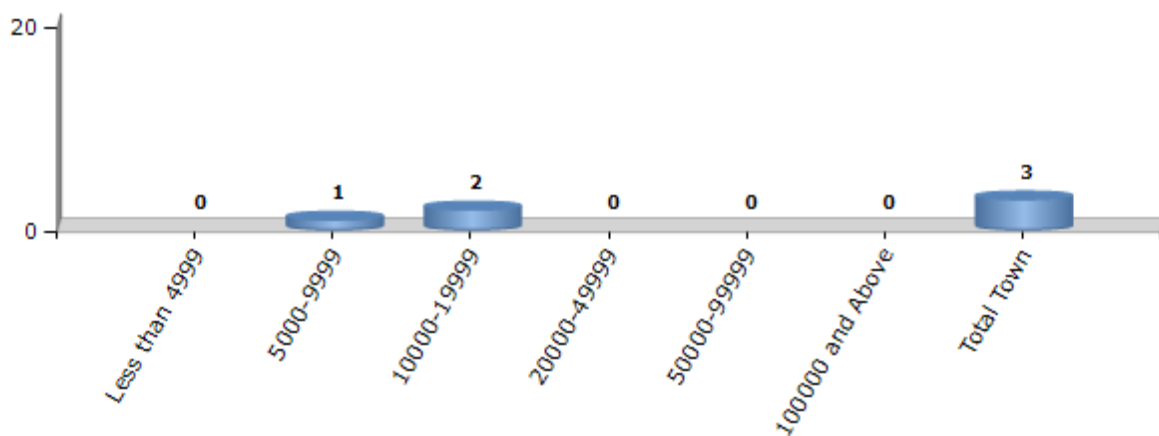
Number of Villages by Population Size - 2011



Number of Towns by Population Size - 2011

Less than 4999	5000-9999	10000-19999	20000-49999	50000-99999	100000 and Above	Total Town
0	1	2	0	0	0	3

Number of Towns by Population Size - 2011

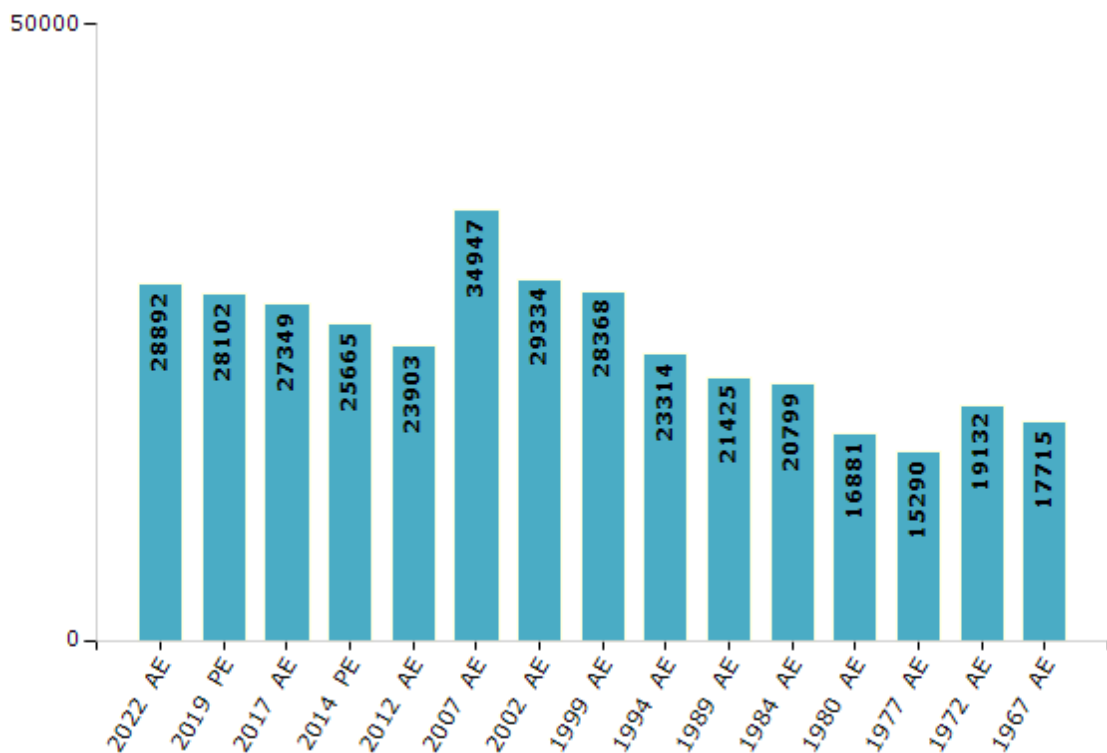


Electoral Features

Electors by Male & Female

Year	Male	Female	Others	Total	Year	Male	Female	Others	Total
2022 AE	14256	14636	0	28892	1999 PE	-	-	-	-
2019 PE	13940	14162	0	28102	1999 AE	14365	14003	-	28368
2017 AE	13726	13623	0	27349	1994 AE	11697	11617	-	23314
2014 PE	12860	12805	-	25665	1989 AE	10694	10731	-	21425
2012 AE	11891	12012	0	23903	1984 AE	10223	10576	-	20799
2009 PE	-	-	-	-	1980 AE	8350	8531	-	16881
2007 AE	17345	17602	-	34947	1977 AE	7473	7817	-	15290
2004 PE	-	-	-	-	1972 AE	9383	9749	-	19132
2002 AE	14764	14570	-	29334	1967 AE	-	-	-	17715

Number of Electors



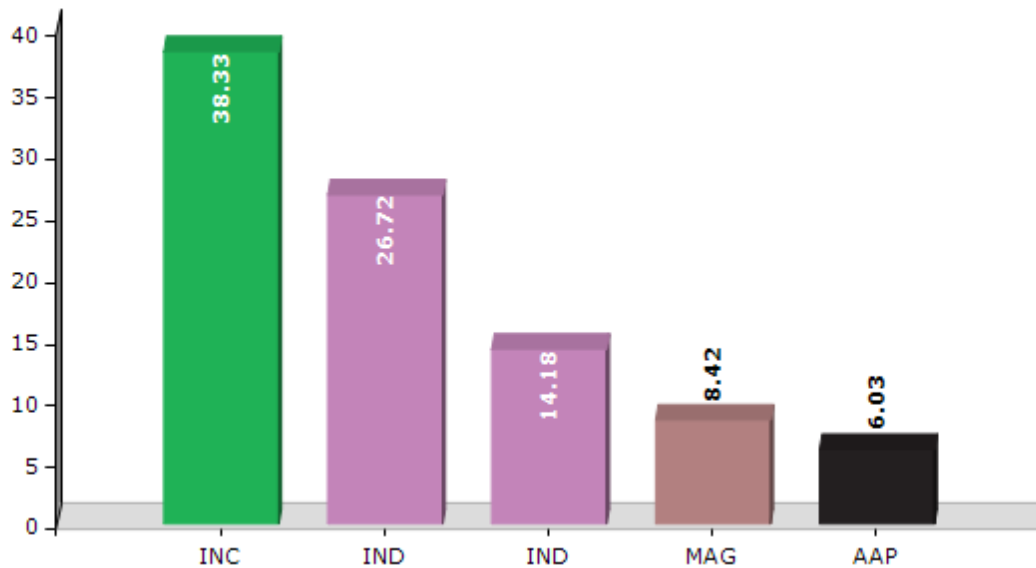
Note : AE : Assembly Election, PE : Assembly Segment of Parliamentary Election

Historical Summary Election Results

Summary Result of Assembly Election - 2017

Candidate Name	Party	Votes	Votes %
Luizinho Faleiro	INC	8183	38.33
Avertano Furtado	IND	5705	26.72
Edwin Cardozo (Cipru)	IND	3027	14.18
Satyaviajay Naik	MAG	1798	8.42
Siddharth Karapurkar	AAP	1287	6.03
Cruz Antonio Jorge Barretto	GVP	839	3.93
Duarte Pires	IND	263	1.23
	NOTA	249	1.17

Votes Percentage of Top Parties - 2017



Polling Station Level Election Results

Number and Name of Polling Stations (PS) (2022)

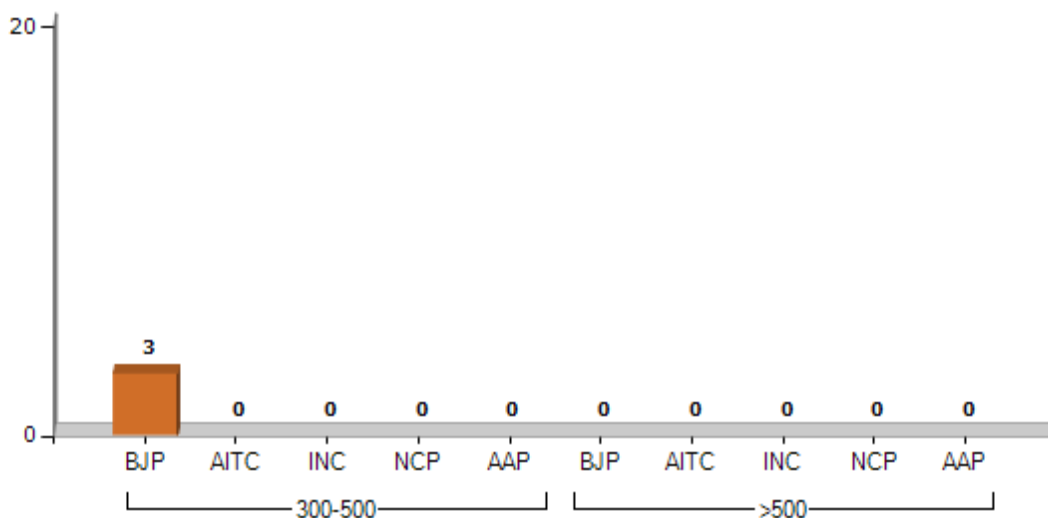
Number of Polling Stations	Name of Polling Stations	Number of Polling Stations	Name of Polling Stations
1	Govt. Primary School, (South Wing), Ratwaddo	22	Office Of The Industrial Training Institute, (South Wing), Aquem Baixo
2	Govt. Primary School, (Middle Wing), Ratwaddo	23	Govt. Primary School, Cotta, (East Wing), Davorlim
3	Perpetual Succor Convent High School, (Room No. 1), Navelim	24	Govt. Primary School, Cotta, (West Wing), Davorlim
4	Perpetual Succor Convent High School, (Room No. 2), Navelim	25	Govt. Primary School, Cotta, (Middle Wing), Davorlim
5	Perpetual Succor Convent High School, Primary Section, Block 4-1-D, Navelim	26	Directorate of Sports & Youth Affairs Building, Davorlim (Room No. 1)
6	Govt. Primary School, (North Wing), Mandopa	27	Directorate of Sports & Youth Affairs Building, Davorlim (Room No. 2)
7	Govt. Primary School, (Middle Wing), Mandopa	28	Directorate of Sports & Youth Affairs Building, Davorlim (Room No. 3)
8	Govt. Primary School, (South Wing), Mandopa	29	Govt. High School, (Middle Wing), New Building, Cotta, Davorlim
9	Rosary High School Old Building, (Room No. 1), Navelim	30	Govt. High School, (North Wing), New Building, Cotta, Davorlim
10	Rosary High School Old Building, (Room No. 2), Navelim	31	Govt. High School, (South Wing), New Building, Cotta, Davorlim
11	Rosary High School Old Building, (Room No. 33), Navelim	32	Our lady of Rosary School Zoriwaddo, Davorlim (Room No. 1)
12	Rosary Higher Secondary School Of Arts, Commerce, Science & Vocational, (Room No. 22), Navelim	33	Govt. Primary School, Housing Board, Rumdamol Davorlim
13	Village Panchayat Office, Cantem, Telaulim	34	Govt. Primary School, (Room No. 1), Housing Board, Rumdamol, Davorlim
14	Govt. of Goa, Veterinary Dispensary, Coldem	35	Govt. Primary School, (Room No. 2), Housing Board, Rumdamol, Davorlim
15	Govt. Primary School, (South Wing), 2nd Dadio	36	Govt. Primary School, (Room No. 3), Housing Board, Rumdamol, Davorlim
16	Govt. Primary School, (North Wing), 2nd Dadio	37	The Aims English Medium School (Pre Primary Section), (Room No. 1), Rumdamol, Davorlim
17	Govt. Primary School, (West Wing), Ghantamorod	38	The Aims English Medium School (Pre Primary Section), (Room No. 2), Rumdamol, Davorlim
18	Govt. Primary School, (Middle Wing), Ghantamorod	39	The Aims English Medium School (Pre Primary Section), (Room No. 3), Rumdamol, Davorlim
19	Govt. Primary School, (East Wing), Ghantamorod		
20	Late Shri. Vinayak Gopal Shenvi Vidhyalay, Ghantamorod		
21	Office Of The Industrial Training Institute, (North Wing), Aquem Baixo		

Polling Station Level Election Results

Polling Station-wise Votes Secured by Overall Top Five Parties in Navelim Assembly in Assembly Election (AE) under South Goa Parliamentary Constituency in Goa (2022)

Number of Polling Station	Winner - Ulhas Tuenkar (BJP)	Runner-up - Valanka Natasha Alemao (AITC)	3rd - Avertano Furtado (INC)	4th - Mohammad Rehan Mujawar (NCP)	5th - Pratima Betsy Coutinho (AAP)	NOTA	Other	Total Votes Secured
36	153	192	46	268	40	4	26	729
37	139	123	47	160	30	2	20	521
38	108	189	45	93	28	0	9	472
39	148	293	59	249	28	5	15	797
Total Navelim AC	5084	4682	3716	2609	2297	167	2476	21031

Number of Polling Station Where Parties Secured between 300-500 and More than 500 Votes - 2022

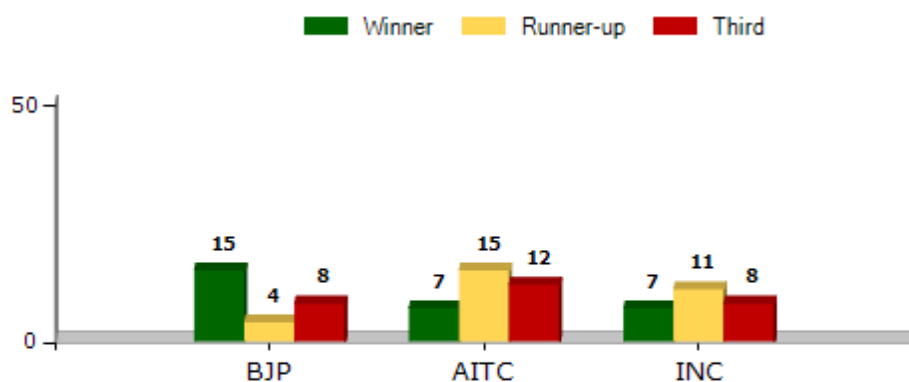


Polling Station Level Election Results

Winner, Runner-up and 3rd Party Position & Winning Margin According to Polling Stations in Navelim Assembly in Assembly Election (AE) under South Goa Parliamentary Constituency in Goa (2022)

Polling Station Number	Winner Party	Winner Votes (%)	Runner-up Party	Runner-up Votes (%)	Winning Margin Votes (%)	Third Party	Third Party Votes (%)	Other Votes (%)
36	NCP	268 (36.76)	AITC	192 (26.34)	76 (10.42)	BJP	153 (20.99)	116 (15.91)
37	NCP	160 (30.71)	BJP	139 (26.68)	21 (4.03)	AITC	123 (23.61)	99 (19)
38	AITC	189 (40.04)	BJP	108 (22.88)	81 (17.16)	NCP	93 (19.7)	82 (17.37)
39	AITC	293 (36.76)	NCP	249 (31.24)	44 (5.52)	BJP	148 (18.57)	107 (13.43)
Total Navelim AC	BJP	5084 (24.17)	AITC	4682 (22.26)	402 (1.91)	INC	3716 (17.67)	7549 (35.89)

Polling Station-Wise Winner, Runner up and 3rd Party Position - 2022



Socio-Economic Amenities - Rural

Access to Education Facilities

Particulars	Number of Villages (% of Population)				
	Available	Not Available	If Not Available (Distance of Nearest Facility)		
			A	B	C
Govt. Primary School	1 (100)	0 (0)	0 (0)	0 (0)	0 (0)
Private Primary School	0 (0)	1 (100)	0 (0)	0 (0)	0 (0)
Govt. Middle School	0 (0)	1 (100)	0 (0)	0 (0)	0 (0)
Private Middle School	0 (0)	1 (100)	1 (100)	0 (0)	0 (0)
Govt. Secondary School	0 (0)	1 (100)	0 (0)	0 (0)	0 (0)
Private Secondary School	0 (0)	1 (100)	1 (100)	0 (0)	0 (0)
Govt. Senior Secondary School	0 (0)	1 (100)	0 (0)	0 (0)	0 (0)
Private Senior Secondary School	0 (0)	1 (100)	1 (100)	0 (0)	0 (0)
Govt. Arts and Science Degree College	0 (0)	1 (100)	0 (0)	0 (0)	0 (0)
Private Arts and Science Degree College	0 (0)	1 (100)	0 (0)	1 (100)	0 (0)
Govt. Engineering College	0 (0)	1 (100)	0 (0)	0 (0)	0 (0)
Private Engineering College	0 (0)	1 (100)	0 (0)	0 (0)	1 (100)
Govt. Medicine College	0 (0)	1 (100)	0 (0)	0 (0)	1 (100)
Private Medicine College	0 (0)	1 (100)	0 (0)	0 (0)	0 (0)
Govt. Management Institute	0 (0)	1 (100)	0 (0)	0 (0)	0 (0)
Private Management Institute	0 (0)	1 (100)	0 (0)	0 (0)	1 (100)
Govt. Polytechnic	0 (0)	1 (100)	0 (0)	0 (0)	0 (0)
Private Polytechnic	0 (0)	1 (100)	0 (0)	0 (0)	1 (100)
Govt. Vocational Training School/ITI	0 (0)	1 (100)	0 (0)	1 (100)	0 (0)
Private Vocational Training School/ITI	0 (0)	1 (100)	0 (0)	0 (0)	0 (0)
Govt. Non Formal Training Centre	0 (0)	1 (100)	0 (0)	1 (100)	0 (0)
Private Non Formal Training Centre	0 (0)	1 (100)	0 (0)	0 (0)	0 (0)
Govt. School For Disabled	0 (0)	1 (100)	0 (0)	0 (0)	0 (0)
Private School For Disabled	0 (0)	1 (100)	0 (0)	1 (100)	0 (0)
Government Others	0 (0)	1 (100)	0 (0)	0 (0)	0 (0)
Private Others	0 (0)	1 (100)	0 (0)	0 (0)	0 (0)

Note : Distance A : Less than 5 km; B : Between 5-10 km; C : 10+ km.; Source : Data Analysis is based on 2011 Census.

DISCLAIMER

The Terms of Use and Disclaimer of Datanet India Private Limited (hereinafter referred to as "Datanet") for use of this analysis report of **Navelim Assembly Constituency (Navelim Vidhan Sabha)** :-

1. **Assembly Factbook™** is a Registered Trade Mark owned by Datanet.
2. All the maps are sketched and graphical representation only and have not been drawn to the scale and also not to represent the actual geographical area or boundary of the unit.
3. The data for the aforesaid analysis is based on authentic sources and has been culled from the various publications of Census, CSO and NSSO for district and block level data, various central and state government departments, Central & State Elections Commissions and the concerned Returning Officers' releases, Electoral Rolls, Election results and allied publications, internal assessment, surveys, estimates and analysis. Therefore, certain adjustment of data at micro level may have been done to arrive closer to the macro data.
4. Data have been provided on an "As Is" and "As AVAILABLE" basis
5. The colours shown in the maps or diagram and charts of a particular party, alliance or AC are indicative and do not represent them.
6. This publication which includes maps, sheets, graphs and data would be the property under copyright of Datanet only. The user may use these for its internal study, analysis and research purposes. It's public display, re-selling or any commercial uses by the user are not allowed.
7. Datanet has taken due care and caution in compilation and processing of data and allied information, but does not guarantee the accuracy, adequacy or completeness of any information/analysis and will be not responsible for any errors or omissions or for the results obtained from the use of such information/analysis.
8. All the contents for the publication have been culled from various authentic sources and Datanet reasonably believes such sources to be reliable, but does not make any representations, express or implied as to the accuracy or fitness of use of such information. The information or contents of the information/analysis do not constitute advice and should not be relied upon in making (or refraining from making) any decision. Any reliance placed upon the information provided by Datanet is the sole responsibility and strictly at the user's risk.
9. In no event will Datanet be liable for any damages (including, without limitation, damages for loss of business projects, or loss of profits) arising in contract, tort or otherwise from the use of or inability to use any of its contents, or from any action taken (or refrained from being taken) as a result of using the analysis or any of its contents. Datanet its directors, owners, editors, officials, employees, distributor and agents or any associate will not be liable for any errors in the information contained or any consequences arising from the use of the contents of the provided information/analysis.
10. If any provision of these terms and conditions is held invalid or illegal or unenforceable for any reason by any court of competent jurisdiction, such provision shall be severed and the remainder of provisions of the terms and conditions shall continue in full force and effect as if the Term of Use had been executed with the invalid, illegal or unenforceable provision eliminated.
11. If there are any discrepancies in the information provided, please bring it to attention of Datanet for suitable rectification measures.

Buy Online This Complete Book At
Datanet India eBooks Store

www.indiastatpublications.com

or go directly at

[http://www.indiastatpublications.com/
Assembly_factbook/Goa/South_Goa/Navelim](http://www.indiastatpublications.com/Assembly_factbook/Goa/South_Goa/Navelim)



i indiastat**elections**

ISBN - 978-93-5905-270-0



9 789359 105270