



Goa

Assembly Factbook™

Ponda Assembly Constituency



Key Electoral Data of Ponda
Assembly Constituency (Vidhan Sabha)

Goa

Assembly Factbook™

Ponda Assembly Constituency



Ponda Vidhan Sabha

Editor & Director

Dr. R.K. Thukral

Research Editor

Dr. Shafeeq Rahman

Compiled, Researched and Published by Datanet India Pvt. Ltd.

D-100, 1st Floor,

Okhla Industrial Area, Phase-I,

New Delhi- 110020.

Ph.: 91-11- 43580781-84

Email : support@indiastatpublications.com

Website : www.indiastatelections.com

Online Book Store :

www.indiastatpublications.com

Report No. : AFB/GA-21-0125

ISBN : 978-93-5905-282-3

First Edition : January, 2018

Eighth Updated Edition : January, 2025

Price : Rs.11500/-

US\$ 310

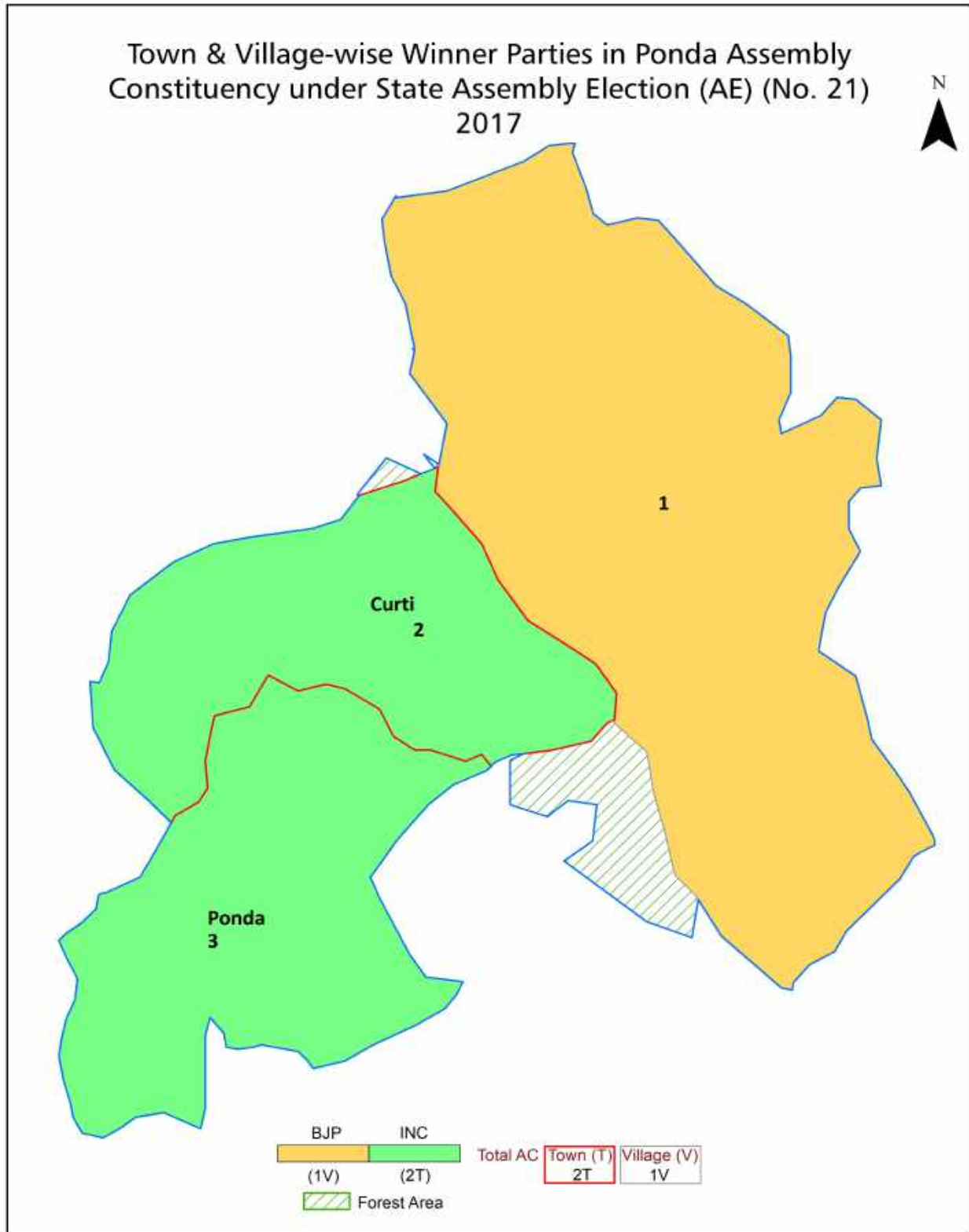
© **Datanet India Pvt. Ltd.**

All rights reserved. No part of this book may be reproduced, stored in a retrieval system or transmitted in any form or by any means, mechanical photocopying, photographing, scanning, recording or otherwise without the prior written permission of the publisher. Please refer to Disclaimer at page no. 102 for the use of this publication.

Printed in India

No.	Particulars	Page No.
	Introduction	
1	Assembly Constituency - (Vidhan Sabha) at a Glance Features of Assembly as per Delimitation Commission of India (2008)	1-2
	Location and Political Maps	
2	Location Map Boundaries of Assembly Constituency - (Vidhan Sabha) in District Boundaries of Assembly Constituency under Parliamentary Constituency - (Lok Sabha) Town & Village-wise Winner Parties- 2024, 2022, 2019, 2017, 2014, 2012 and 2009	3-11
	Administrative Setup (2011)	
3	District Sub-district Towns Villages Inhabited Villages Uninhabited Villages Village Panchayat Intermediate Panchayat	12-13
	Demographics (2011)	
4	Population Households Rural/Urban Population Towns and Villages by Population Size Sex Ratio (Total & 0-6 Years) Religious Population Social Population Literacy Rate	14-15
	Electoral Features	
5	Important Dates of Last Elections Held Electors by Gender Service Electors Voters Voters Turnout Polling Stations & Average Number of Electors per Polling Station Electors by Age Group Present Elected Representatives	16-21
	Historical Summary Election Results	
6	Vote Share of Major Parties Winning Margin (Number & Percentage) Polarity of Parties Summary Result of Assembly Segment of Parliamentary Elections 2024, 2019, 2014, 2009, 2004 and 1999 Summary Result of Assembly Elections 2022, 2017, 2012, 2007, 2002, 1999, 1994, 1989, 1984, 1980, 1977, 1972 and 1967	22-43
	Polling Station Level Election Results	
7	Name and Number of Polling Station 2024, 2022, 2019, 2017, 2014, 2012 and 2009 Polling Station-wise Electors, Voters & Voters Turnout 2024, 2022, 2019, 2017, 2014, 2012 and 2009 Polling Station wise Elections Results 2024, 2022, 2019, 2017, 2014, 2012 and 2009	44-82
	Share of Assembly Constituency	
8	Share of Assembly Constituency - (Vidhan Sabha) in State, District and Parliamentary Constituency - (Lok Sabha)	83
	Socio-Economic Amenities (2011)	
9	Access to Administrative Units Agricultural, Manufacturing and Industrial Commodities Demographic Indicators Education Health & Manpower Drinking Water Supply Sanitation Entertainment and Recreations Infrastructure Power Food Allocation Distribution and Marketing of Agriculture Commodities Infrastructure Transport and Road Infrastructure Communication Banking and Financial Services Land Use Irrigation Source	85-99
10	Abbreviation & Sources	101-101
11	Disclaimer	102

Location & Political Map



Administrative Setup

List of Village Panchayat & Intermediate Panchayat (Block) Name - 2011

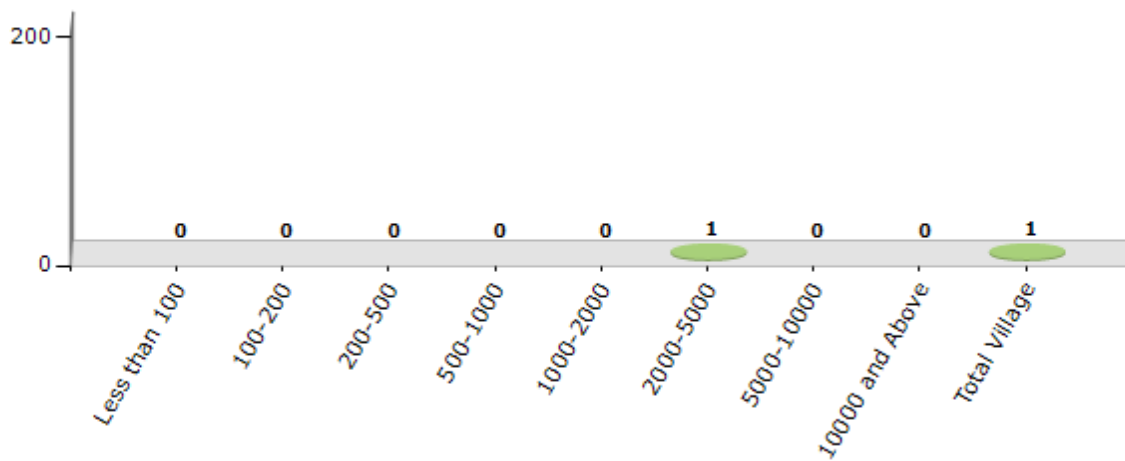
Village Name	Village Panchayat Name	Intermediate Panchayat Name
Candepar	Curti-Khandepar	Ponda

Demographics

Number of Villages by Population Size - 2011

Less than 100	100-200	200-500	500-1000	1000-2000	2000-5000	5000-10000	10000 and Above	Total Village
0	0	0	0	0	1	0	0	1

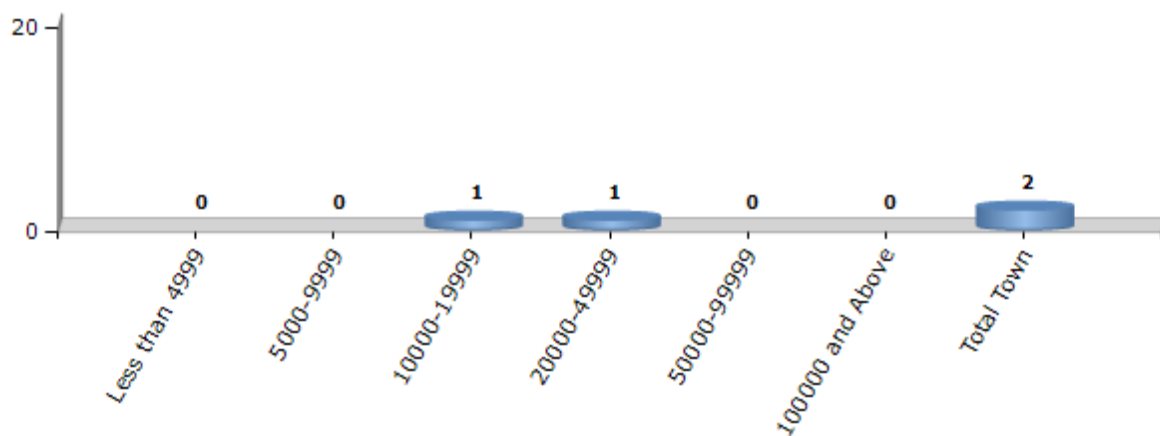
Number of Villages by Population Size - 2011



Number of Towns by Population Size - 2011

Less than 4999	5000-9999	10000-19999	20000-49999	50000-99999	100000 and Above	Total Town
0	0	1	1	0	0	2

Number of Towns by Population Size - 2011

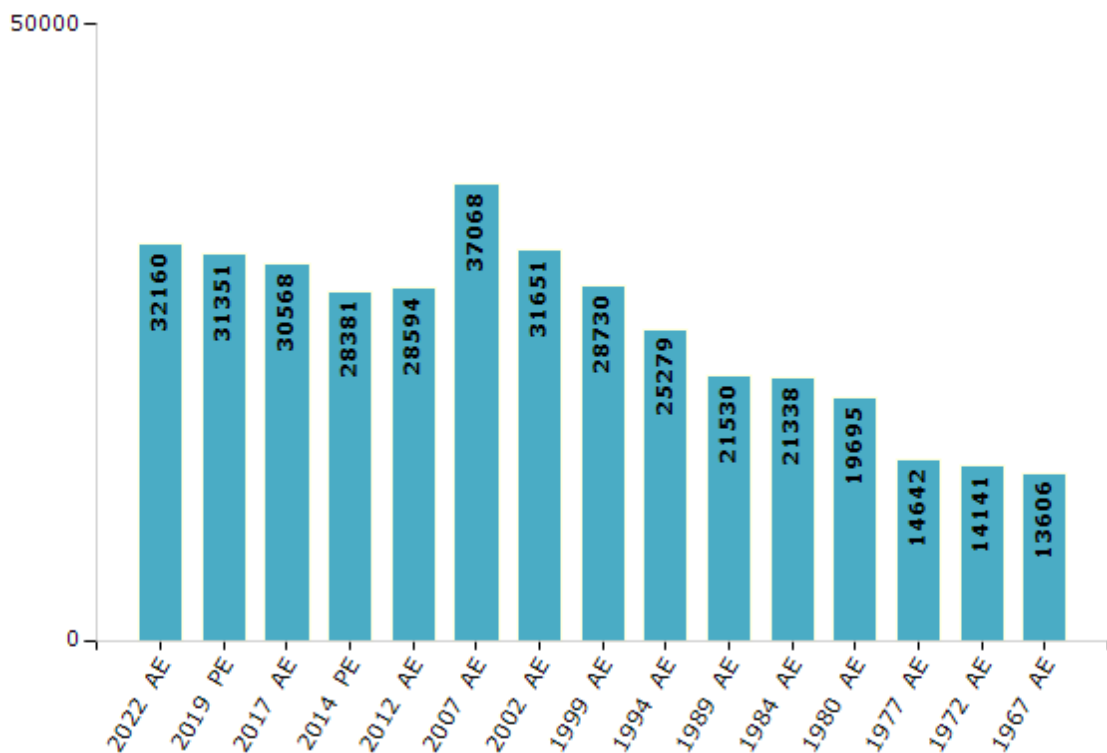


Electoral Features

Electors by Male & Female

Year	Male	Female	Others	Total	Year	Male	Female	Others	Total
2022 AE	16274	15886	0	32160	1999 PE	-	-	-	-
2019 PE	15947	15404	0	31351	1999 AE	15218	13512	-	28730
2017 AE	15720	14848	0	30568	1994 AE	13525	11754	-	25279
2014 PE	14806	13575	-	28381	1989 AE	11557	9973	-	21530
2012 AE	14894	13700	0	28594	1984 AE	11322	10016	-	21338
2009 PE	-	-	-	-	1980 AE	10931	8764	-	19695
2007 AE	19505	17563	-	37068	1977 AE	7631	7011	-	14642
2004 PE	-	-	-	-	1972 AE	7113	7028	-	14141
2002 AE	16552	15099	-	31651	1967 AE	-	-	-	13606

Number of Electors



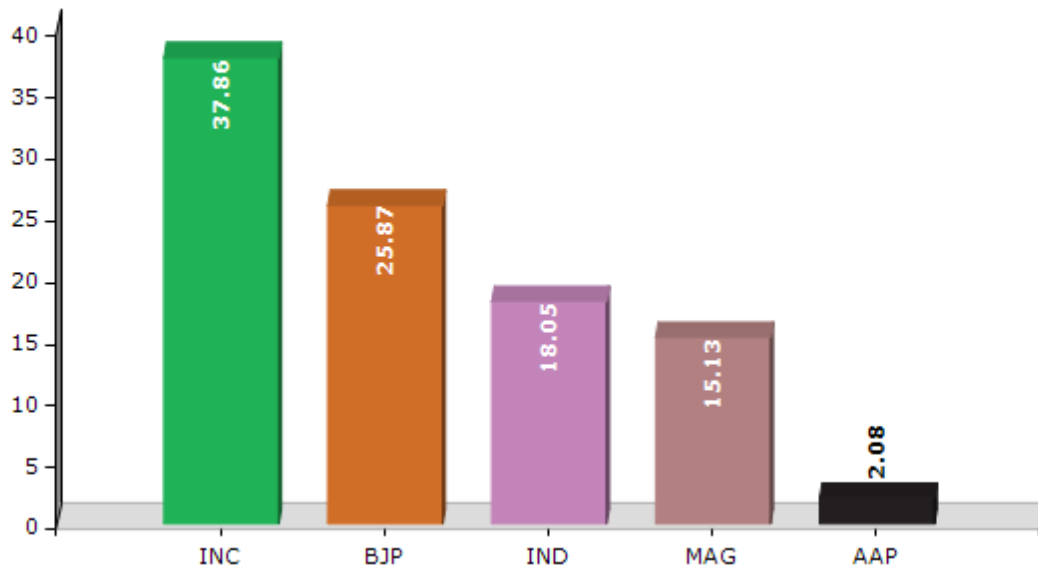
Note : AE : Assembly Election, PE : Assembly Segment of Parliamentary Election

Historical Summary Election Results

Summary Result of Assembly Election - 2017

Candidate Name	Party	Votes	Votes %
Ravi Sitaram Naik	INC	9502	37.86
Sunil Desai	BJP	6492	25.87
Rajesh Verekar	IND	4529	18.05
Lavoo Mamledar	MAG	3796	15.13
Mulla Mansur Muzawar	AAP	522	2.08
	NOTA	254	1.01

Votes Percentage of Top Parties - 2017



Polling Station Level Election Results

Number and Name of Polling Stations (PS) (2022)

Number of Polling Stations	Name of Polling Stations	Number of Polling Stations	Name of Polling Stations
1	Government Primary School(East Wing) Bazar, Khandepar Ponda Goa	22	Government Primary School (South Wing), Marvel, Curti, Ponda Goa
2	Government Primary School (West Wing) Bazar, Khandepar Ponda Goa	23	Government Primary School (North Wing), Marvel, Curti Ponda Goa
3	Lokmanya Village Library Near Opa Water Woks, Opa Khandepar Ponda Goa	24	St.Mary High School, Silvanagar (North Wing) Ponda Goa
4	Government Primary School (East Wing) Gauthan Khandepar Ponda Goa	25	St. Mary High School, Silvanagar(Middle Wing) Ponda Goa
5	Government Primary School (West Wing) Gauthan-Khandepar Ponda Goa	26	St. Mary High School, Silvanagar(South Wing) Ponda Goa
6	Government Primary School, Kelbai Tambdi-Curti / Curti Ponda Goa	27	Government Primary School (West Wing), Varkhande, Ponda Goa
7	Government Primary School, Koparwada / Curti	28	Government Primary School (East Wing), Varkhande, Ponda Goa
8	Balwadi (Integrated Child Development Programme Scheme) East Wing, Mestawada, Curti	29	Government Primary School, Khadpabandh Ponda Goa
9	Balwadi (Integrated Child Development Programme Scheme) West Wing, Mestawada, Curti	30	Goa Vidhyaprasarak Mandal's Primary & Pre-primary School (North Wing), Khadpa Bandh Ponda Goa
10	Government Primary School (West Wing), Malshe Curti Ponda Goa	31	Goa Vidhyaprasarak Mandal's Primary & Pre-primary School (South Wing), Khadpa Bandh Ponda Goa
11	Government Primary School (East Wing), Malshe, Curti Ponda Goa	32	Goa Vidhyaprasarak Mandal's Primary & Pre-primary School (East Wing), Khadpa Bandh Ponda Goa
12	Executive Engineer Div XVIII, Electricity Department (Civil), Curti	33	Government Primary School (East Wing) Durgabhat Ponda Goa
13	Electricity Dept. Div.III(North Wing), Curti Ponda Goa	34	Government Primary School (Middle Wing) Durgabhat Ponda Goa
14	Electricity Dept. Div.III (South Wing) Curti Ponda Goa	35	Government Primary School (West Wing) Durgabhat Ponda Goa
15	Sports Authority of India-Hostel, Curti Ponda Goa	36	Government High School, New Building Ground Floor (West Wing) Shantinagar Ponda Goa
16	Operational, Maintainance & Staff Training Center, DivX(NorthWing), Electricity Dept, Haveli Curti Ponda	37	Government High School, New Building Ground Floor (East Wing) Shantinagar Ponda Goa
17	Operational, Maintainance & Staff Training Center, DivX(West Wing), Electricity Dept, Haveli Curti Ponda	38	Government Primary School, Staff Room, Shantinagar Ponda Goa
18	Department of Animal Husbandry and Veterinary Services, Key Village Scheme Curti Ponda Goa	39	Government Primary School, Ground Floor, Shantinagar Ponda Goa
19	Government Primary School(North Wing), Nagzar Curti Ponda Goa	40	Office Of The Assistant Eng. Sub.Div.III,W.D.XVI, (Building), P.W.D, Sadar Ponda Goa
20	Government Primary School(Middle Wing), Nagzar Curti, Ponda Goa	41	Zonal Agricultural Office, Directorate of Agriculture, Technical Section Room, St.Cruz, Ponda Goa
21	Government Primary School(South Wing), Nagzar Curti, Ponda Goa	42	Government Primary School (East Wing), Yeshwantnagar, Ponda Goa

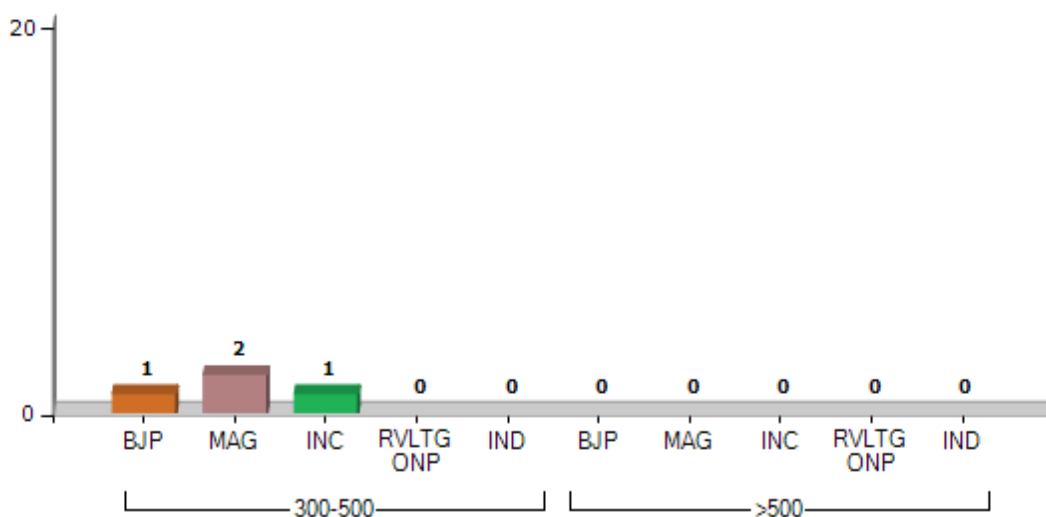
Contd....

Polling Station Level Election Results

Polling Station-wise Votes Secured by Overall Top Five Parties in Ponda Assembly in Assembly Election (AE) under South Goa Parliamentary Constituency in Goa (2022)

Number of Polling Station	Winner - Ravi Naik (BJP)	Runner-up - Ketan Prabhu Bhatikar (MAG)	3rd - Rajesh Verenkar (INC)	4th - Sanish Tilve (RVLTGONP)	5th - Sandeep Sinai Khandeparkar (IND)	NOTA	Other	Total Votes Secured
36	257	180	65	27	54	13	17	613
37	172	165	155	19	27	6	14	558
38	163	117	184	16	8	8	13	509
39	143	149	128	17	40	10	17	504
40	186	106	145	31	23	8	37	536
41	127	192	177	76	22	5	26	625
42	208	130	66	29	48	7	17	505
43	213	117	104	31	23	4	9	501
44	190	185	118	35	22	1	15	566
45	342	156	64	25	59	10	18	674
Total Ponda AC	7514	7437	6839	1770	1237	292	712	25801

Number of Polling Station Where Parties Secured between 300-500 and More than 500 Votes - 2022

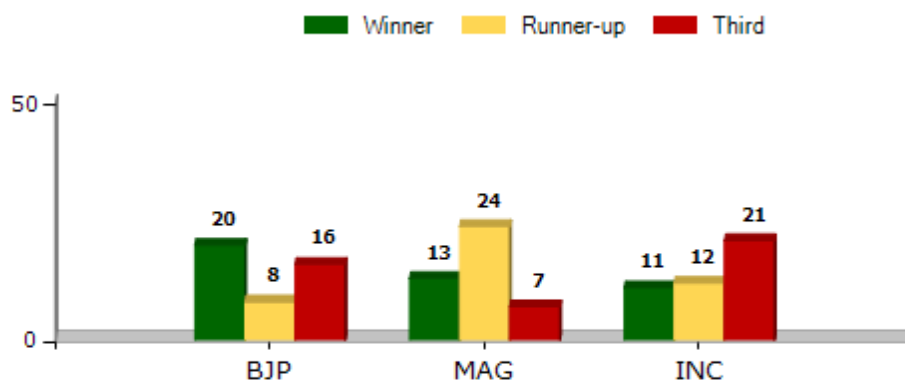


Polling Station Level Election Results

Winner, Runner-up and 3rd Party Position & Winning Margin According to Polling Stations in Ponda Assembly in Assembly Election (AE) under South Goa Parliamentary Constituency in Goa (2022)

Polling Station Number	Winner Party	Winner Votes (%)	Runner-up Party	Runner-up Votes (%)	Winning Margin Votes (%)	Third Party	Third Party Votes (%)	Other Votes (%)
36	BJP	257 (41.92)	MAG	180 (29.36)	77 (12.56)	INC	65 (10.6)	111 (18.11)
37	BJP	172 (30.82)	MAG	165 (29.57)	7 (1.25)	INC	155 (27.78)	66 (11.83)
38	INC	184 (36.15)	BJP	163 (32.02)	21 (4.13)	MAG	117 (22.99)	45 (8.84)
39	MAG	149 (29.56)	BJP	143 (28.37)	6 (1.19)	INC	128 (25.4)	84 (16.67)
40	BJP	186 (34.7)	INC	145 (27.05)	41 (7.65)	MAG	106 (19.78)	99 (18.47)
41	MAG	192 (30.72)	INC	177 (28.32)	15 (2.4)	BJP	127 (20.32)	129 (20.64)
42	BJP	208 (41.19)	MAG	130 (25.74)	78 (15.45)	INC	66 (13.07)	101 (20)
43	BJP	213 (42.51)	MAG	117 (23.35)	96 (19.16)	INC	104 (20.76)	67 (13.37)
44	BJP	190 (33.57)	MAG	185 (32.69)	5 (0.88)	INC	118 (20.85)	73 (12.9)
45	BJP	342 (50.74)	MAG	156 (23.15)	186 (27.59)	INC	64 (9.5)	112 (16.62)
Total Ponda AC	BJP	7514 (29.12)	MAG	7437 (28.82)	77 (0.3)	INC	6839 (26.51)	4011 (15.55)

Polling Station-Wise Winner, Runner up and 3rd Party Position - 2022



Socio-Economic Amenities - Rural

Access to Education Facilities

Particulars	Number of Villages (% of Population)				
	Available	Not Available	If Not Available (Distance of Nearest Facility)		
			A	B	C
Govt. Primary School	1 (100)	0 (0)	0 (0)	0 (0)	0 (0)
Private Primary School	1 (100)	0 (0)	0 (0)	0 (0)	0 (0)
Govt. Middle School	0 (0)	1 (100)	0 (0)	0 (0)	0 (0)
Private Middle School	1 (100)	0 (0)	0 (0)	0 (0)	0 (0)
Govt. Secondary School	0 (0)	1 (100)	0 (0)	0 (0)	0 (0)
Private Secondary School	1 (100)	0 (0)	0 (0)	0 (0)	0 (0)
Govt. Senior Secondary School	0 (0)	1 (100)	0 (0)	0 (0)	0 (0)
Private Senior Secondary School	0 (0)	1 (100)	0 (0)	1 (100)	0 (0)
Govt. Arts and Science Degree College	0 (0)	1 (100)	0 (0)	0 (0)	0 (0)
Private Arts and Science Degree College	0 (0)	1 (100)	0 (0)	1 (100)	0 (0)
Govt. Engineering College	0 (0)	1 (100)	0 (0)	1 (100)	0 (0)
Private Engineering College	0 (0)	1 (100)	0 (0)	0 (0)	0 (0)
Govt. Medicine College	0 (0)	1 (100)	0 (0)	0 (0)	1 (100)
Private Medicine College	0 (0)	1 (100)	0 (0)	0 (0)	0 (0)
Govt. Management Institute	0 (0)	1 (100)	0 (0)	0 (0)	0 (0)
Private Management Institute	0 (0)	1 (100)	0 (0)	0 (0)	1 (100)
Govt. Polytechnic	0 (0)	1 (100)	0 (0)	0 (0)	1 (100)
Private Polytechnic	0 (0)	1 (100)	0 (0)	0 (0)	0 (0)
Govt. Vocational Training School/ITI	0 (0)	1 (100)	0 (0)	1 (100)	0 (0)
Private Vocational Training School/ITI	0 (0)	1 (100)	0 (0)	0 (0)	0 (0)
Govt. Non Formal Training Centre	0 (0)	1 (100)	0 (0)	1 (100)	0 (0)
Private Non Formal Training Centre	0 (0)	1 (100)	0 (0)	0 (0)	0 (0)
Govt. School For Disabled	0 (0)	1 (100)	0 (0)	0 (0)	0 (0)
Private School For Disabled	0 (0)	1 (100)	0 (0)	1 (100)	0 (0)
Government Others	0 (0)	1 (100)	0 (0)	0 (0)	0 (0)
Private Others	0 (0)	1 (100)	0 (0)	0 (0)	0 (0)

Note : Distance A : Less than 5 km; B : Between 5-10 km; C : 10+ km.; Source : Data Analysis is based on 2011 Census.

DISCLAIMER

The Terms of Use and Disclaimer of Datanet India Private Limited (hereinafter referred to as "Datanet") for use of this analysis report of **Ponda Assembly Constituency (Ponda Vidhan Sabha) :-**

1. **Assembly Factbook™** is a Registered Trade Mark owned by Datanet.
2. All the maps are sketched and graphical representation only and have not been drawn to the scale and also not to represent the actual geographical area or boundary of the unit.
3. The data for the aforesaid analysis is based on authentic sources and has been culled from the various publications of Census, CSO and NSSO for district and block level data, various central and state government departments, Central & State Elections Commissions and the concerned Returning Officers' releases, Electoral Rolls, Election results and allied publications, internal assessment, surveys, estimates and analysis. Therefore, certain adjustment of data at micro level may have been done to arrive closer to the macro data.
4. Data have been provided on an "As Is" and "As AVAILABLE" basis
5. The colours shown in the maps or diagram and charts of a particular party, alliance or AC are indicative and do not represent them.
6. This publication which includes maps, sheets, graphs and data would be the property under copyright of Datanet only. The user may use these for its internal study, analysis and research purposes. It's public display, re-selling or any commercial uses by the user are not allowed.
7. Datanet has taken due care and caution in compilation and processing of data and allied information, but does not guarantee the accuracy, adequacy or completeness of any information/analysis and will be not responsible for any errors or omissions or for the results obtained from the use of such information/analysis.
8. All the contents for the publication have been culled from various authentic sources and Datanet reasonably believes such sources to be reliable, but does not make any representations, express or implied as to the accuracy or fitness of use of such information. The information or contents of the information/analysis do not constitute advice and should not be relied upon in making (or refraining from making) any decision. Any reliance placed upon the information provided by Datanet is the sole responsibility and strictly at the user's risk.
9. In no event will Datanet be liable for any damages (including, without limitation, damages for loss of business projects, or loss of profits) arising in contract, tort or otherwise from the use of or inability to use any of its contents, or from any action taken (or refrained from being taken) as a result of using the analysis or any of its contents. Datanet its directors, owners, editors, officials, employees, distributor and agents or any associate will not be liable for any errors in the information contained or any consequences arising from the use of the contents of the provided information/analysis.
10. If any provision of these terms and conditions is held invalid or illegal or unenforceable for any reason by any court of competent jurisdiction, such provision shall be severed and the remainder of provisions of the terms and conditions shall continue in full force and effect as if the Term of Use had been executed with the invalid, illegal or unenforceable provision eliminated.
11. If there are any discrepancies in the information provided, please bring it to attention of Datanet for suitable rectification measures.

Buy Online This Complete Book At
Datanet India eBooks Store

www.indiastatpublications.com

or go directly at

[http://www.indiastatpublications.com/
Assembly_factbook/Goa/South_Goa/Ponda](http://www.indiastatpublications.com/Assembly_factbook/Goa/South_Goa/Ponda)



i indiastat**elections**

ISBN - 978-93-5905-282-3

