



Goa

# Assembly Factbook™

Sanguem Assembly Constituency



Key Electoral Data of Sanguem  
Assembly Constituency (Vidhan Sabha)

Goa

# Assembly Factbook™

Sanguem Assembly Constituency



Sanguem Vidhan Sabha

## **Editor & Director**

Dr. R.K. Thukral

## **Research Editor**

Dr. Shafeeq Rahman

## **Compiled, Researched and Published by Datanet India Pvt. Ltd.**

D-100, 1st Floor,

Okhla Industrial Area, Phase-I,

New Delhi- 110020.

Ph.: 91-11- 43580781-84

Email : support@indiastatpublications.com

Website : www.indiastatelections.com

## **Online Book Store :**

www.indiastatpublications.com

**Report No. :** AFB/GA-39-0125

**ISBN :** 978-93-5905-249-6

**First Edition :** January, 2018

**Eighth Updated Edition :** January, 2025

**Price :** Rs.11500/-

US\$ 310

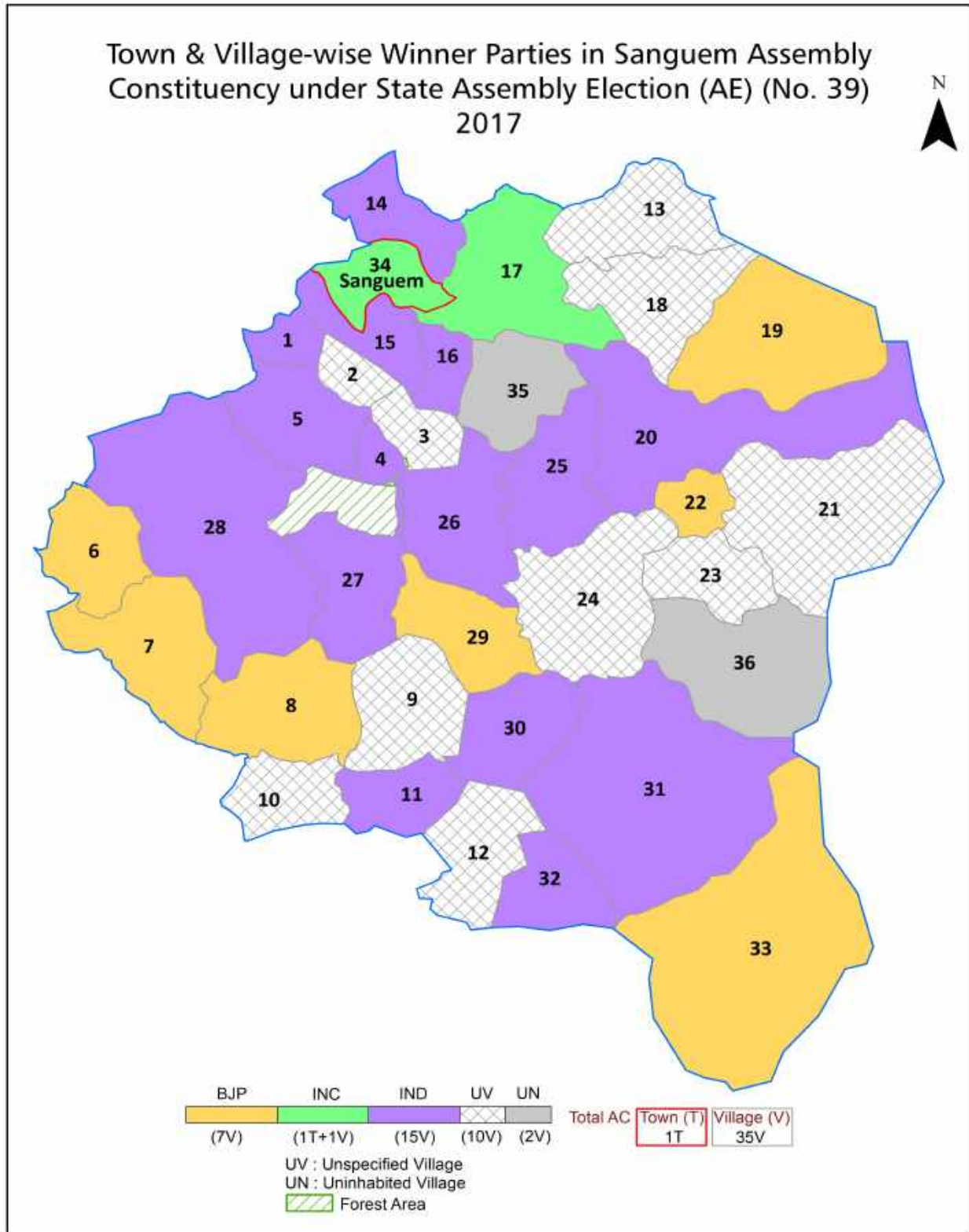
© **Datanet India Pvt. Ltd.**

All rights reserved. No part of this book may be reproduced, stored in a retrieval system or transmitted in any form or by any means, mechanical photocopying, photographing, scanning, recording or otherwise without the prior written permission of the publisher. Please refer to Disclaimer at page no. 106 for the use of this publication.

Printed in India

No.	Particulars	Page No.
	<b>Introduction</b>	
1	Assembly Constituency - (Vidhan Sabha) at a Glance   Features of Assembly as per Delimitation Commission of India (2008)	1-2
	<b>Location and Political Maps</b>	
2	Location Map   Boundaries of Assembly Constituency - (Vidhan Sabha) in District   Boundaries of Assembly Constituency under Parliamentary Constituency - (Lok Sabha)   Town & Village-wise Winner Parties- 2024, 2022, 2019, 2017, 2014, 2012 and 2009	3-11
	<b>Administrative Setup (2011)</b>	
3	District   Sub-district   Towns   Villages   Inhabited Villages   Uninhabited Villages   Village Panchayat   Intermediate Panchayat	12-15
	<b>Demographics (2011)</b>	
4	Population   Households   Rural/Urban Population   Towns and Villages by Population Size   Sex Ratio (Total & 0-6 Years)   Religious Population   Social Population   Literacy Rate	16-17
	<b>Electoral Features</b>	
5	Important Dates of Last Elections Held   Electors by Gender   Service Electors   Voters   Voters Turnout   Polling Stations & Average Number of Electors per Polling Station   Electors by Age Group   Present Elected Representatives	18-23
	<b>Historical Summary Election Results</b>	
6	Vote Share of Major Parties   Winning Margin (Number & Percentage)   Polarity of Parties   Summary Result of Assembly Segment of Parliamentary Elections 2024, 2019, 2014, 2009, 2004 and 1999   Summary Result of Assembly Elections 2022, 2017, 2012, 2007, 2002, 1999, 1994, 1989, 1984, 1980, 1977, 1972 and 1967	24-45
	<b>Polling Station Level Election Results</b>	
7	Name and Number of Polling Station 2024, 2022, 2019, 2017, 2014, 2012 and 2009   Polling Station-wise Electors, Voters & Voters Turnout 2024, 2022, 2019, 2017, 2014, 2012 and 2009   Polling Station wise Elections Results 2024, 2022, 2019, 2017, 2014, 2012 and 2009	46-86
	<b>Share of Assembly Constituency</b>	
8	Share of Assembly Constituency - (Vidhan Sabha) in State, District and Parliamentary Constituency - (Lok Sabha)	87
	<b>Socio-Economic Amenities (2011)</b>	
9	Access to Administrative Units   Agricultural, Manufacturing and Industrial Commodities   Demographic Indicators   Education   Health & Manpower   Drinking Water Supply   Sanitation   Entertainment and Recreations Infrastructure   Power   Food Allocation Distribution and Marketing of Agriculture Commodities Infrastructure   Transport and Road Infrastructure   Communication   Banking and Financial Services   Land Use   Irrigation Source	89-103
10	<b>Abbreviation &amp; Sources</b>	105-105
11	<b>Disclaimer</b>	106

Location & Political Map



## Administrative Setup

## List of Village Panchayat &amp; Intermediate Panchayat (Block) Name - 2011

Village Name	Village Panchayat Name	Intermediate Panchayat Name
Bati	Bhati	Sanguem
Cavorem	Caurem	Quepem
Cazur	Caurem	Quepem
Colomba	Rivona	Sanguem
Corla	Caurem	Quepem
Cotarli	Uguem	Sanguem
Cumbari	Bhati	Sanguem
Curdi	Curdi	Sanguem
Curpem	Curdi	Sanguem
Dongor	Bhati	Sanguem
Maina	Caurem	Quepem
Mangal	Caurem	Quepem
Molcarnem	Molcornem	Quepem
Molcopona	Molcornem	Quepem
Muguli	Uguem	Sanguem
Nagvem	Molcornem	Quepem
Naiquinim	Bhati	Sanguem
Netorli	Neturlim	Sanguem
Nundem	Neturlim	Sanguem
Patiem	Uguem	Sanguem
Pirla	Caurem	Quepem
Porteem	Curdi	Sanguem
Potrem	Bhati	Sanguem
Rivona	Rivona	Sanguem
Sulcorna	Caurem	Quepem
Tudou	Bhati	Sanguem
Uguem	Uguem	Sanguem
Undorna	Molcornem	Quepem
Verlem	Neturlim	Sanguem

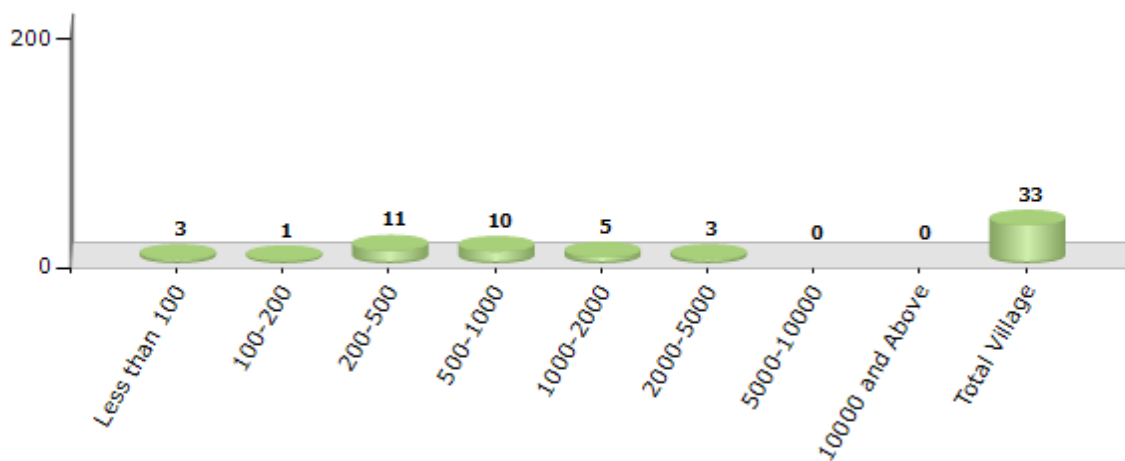
Contd....

## Demographics

### Number of Villages by Population Size - 2011

Less than 100	100-200	200-500	500-1000	1000-2000	2000-5000	5000-10000	10000 and Above	Total Village
3	1	11	10	5	3	0	0	33

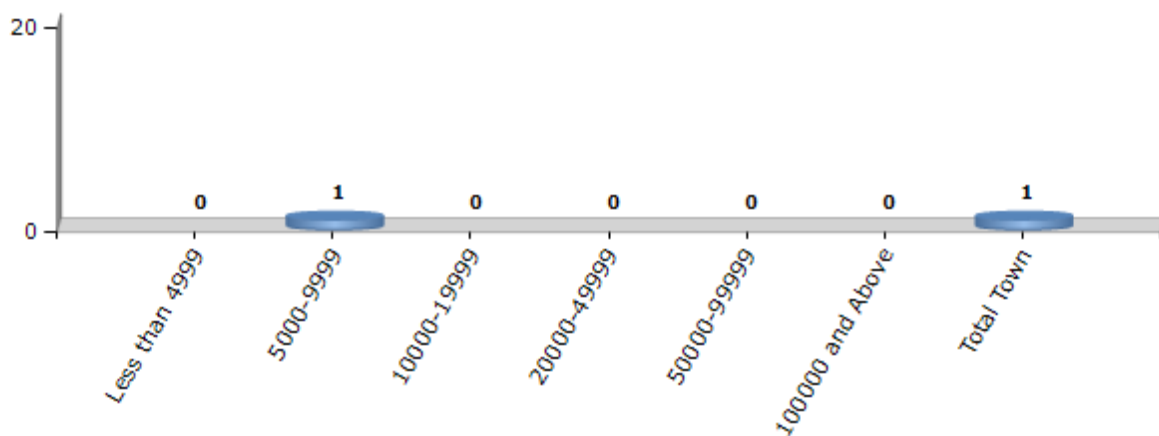
Number of Villages by Population Size - 2011



### Number of Towns by Population Size - 2011

Less than 4999	5000-9999	10000-19999	20000-49999	50000-99999	100000 and Above	Total Town
0	1	0	0	0	0	1

Number of Towns by Population Size - 2011

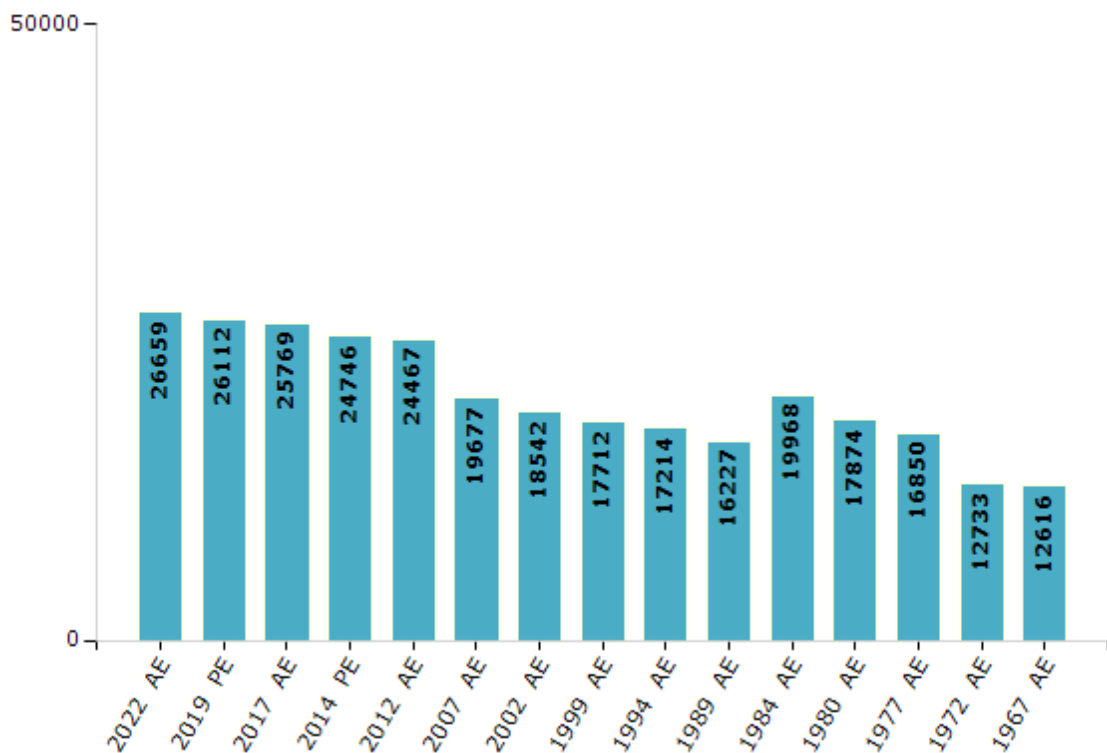


## Electoral Features

### Electors by Male & Female

Year	Male	Female	Others	Total	Year	Male	Female	Others	Total
2022 AE	12730	13929	0	26659	1999 PE	-	-	-	-
2019 PE	12579	13533	0	26112	1999 AE	8834	8878	-	17712
2017 AE	12500	13269	0	25769	1994 AE	8621	8593	-	17214
2014 PE	12146	12600	-	24746	1989 AE	8540	7687	-	16227
2012 AE	12040	12427	0	24467	1984 AE	10481	9487	-	19968
2009 PE	-	-	-	-	1980 AE	9678	8196	-	17874
2007 AE	9673	10004	-	19677	1977 AE	9089	7761	-	16850
2004 PE	-	-	-	-	1972 AE	6394	6339	-	12733
2002 AE	9311	9231	-	18542	1967 AE	-	-	-	12616

Number of Electors



Note : AE : Assembly Election, PE : Assembly Segment of Parliamentary Election

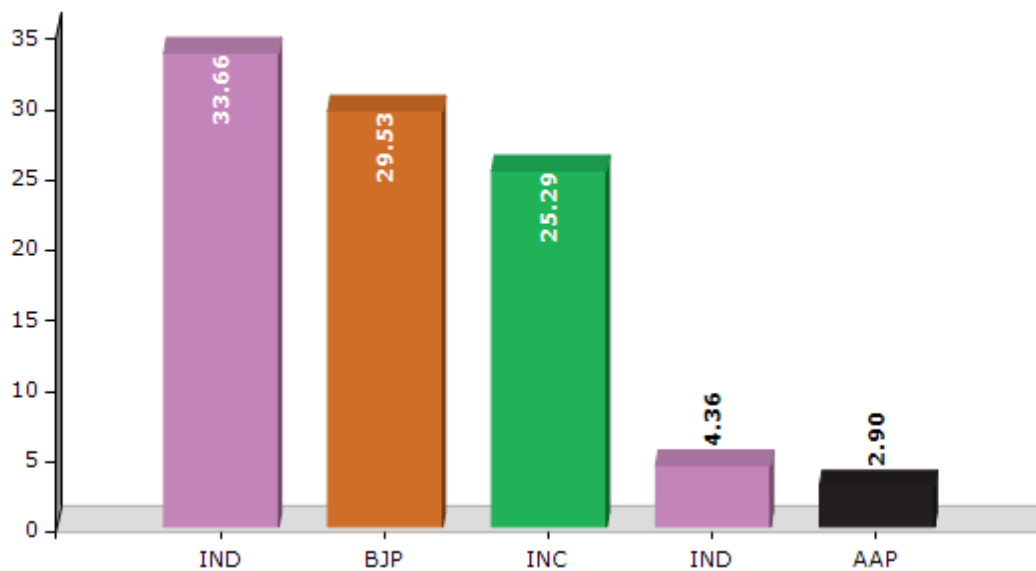


## Historical Summary Election Results

### Summary Result of Assembly Election - 2017

Candidate Name	Party	Votes	Votes %
Prasad S. Gaonkar	IND	7636	33.66
Subhash Phal Dessai	BJP	6699	29.53
Savitri Kavlekar	INC	5736	25.29
Dattaprasad Sawardekar	IND	989	4.36
Ravindra Arjun Velip	AAP	658	2.9
Vasudev Gaonkar	MAG	484	2.13
Sudesh Noni Gaonkar	IND	148	0.65
Rakhi Naik	NCP	125	0.55
	NOTA	208	0.92

Votes Percentage of Top Parties - 2017



## Polling Station Level Election Results

### Number and Name of Polling Stations (PS) (2022)

Number of Polling Stations	Name of Polling Stations	Number of Polling Stations	Name of Polling Stations
1	Govt.Primary School Mugoli (Old Building)	22	Govt.High School Molcornem (West Wing)
2	Govt.Primary School, Uguem (Old Bldg.)	23	Govt. Primary School, Devlamol
3	Govt.Primary school Pajimol (Old Building)	24	Govt. Primary School Zambaulim
4	Govt.Primary school Pajimol (New Building)	25	Govt. Primary School Sudhirwada (Old Bldg)
5	Govt.Primary school Uguem (New Bldg)	26	Govt. Primary School, Sudhirwada (New Bldg)
6	Govt. Primary School, Cotarli (New Bldg) (South Wing)	27	Govt. Primary School Keri
7	Govt. Primary School, Cotarli (Old Bldg) (North Wing)	28	Govt. Primary School Shivsorem
8	Govt. Primary School Dando	29	Govt Primary School, Colomb
9	Govt.Primary School, Taripanto	30	Govt. Primary School Kevona
10	Govt. Hr. Secondary School, Khairekhatem (west wing)	31	Govt. Primary School Vaddem Col.No.1 (South Wing)
11	Govt. Hr. Secondary School, Khairekhatem (East Wing)	32	Govt. Primary School Vaddem Col.No.1 (North Wing)
12	Govt. Primary School Orcotto (Old Bldg)	33	Govt. Primary School Vaddem Col.No.2
13	Govt. Primary School Patterm	34	Govt. Primary School Satarkarwada
14	ADEI Office Building (West Wing)	35	Govt. Primary School Cavorem (North Wing)
15	ADEI Office Building (East Wing)	36	Govt. Primary School Cavorem (South Wing)
16	Govt. Primary School, Valkini Col.No.3	37	Govt. Primary School Pirla
17	Govt. Primary School Congarem Bhati	38	Govt. Primary School, Cazur
18	Govt. Primary School Bhati	39	Govt. Primary School Vichundrem
19	Govt. Primary School Villiena	40	Govt.Primary School Nundem
20	Govt. Primary School Molcozona	41	Govt.Primary School Margawada
21	Govt. High School Molcornem (East Wing)	42	Govt.Primary School Verlem

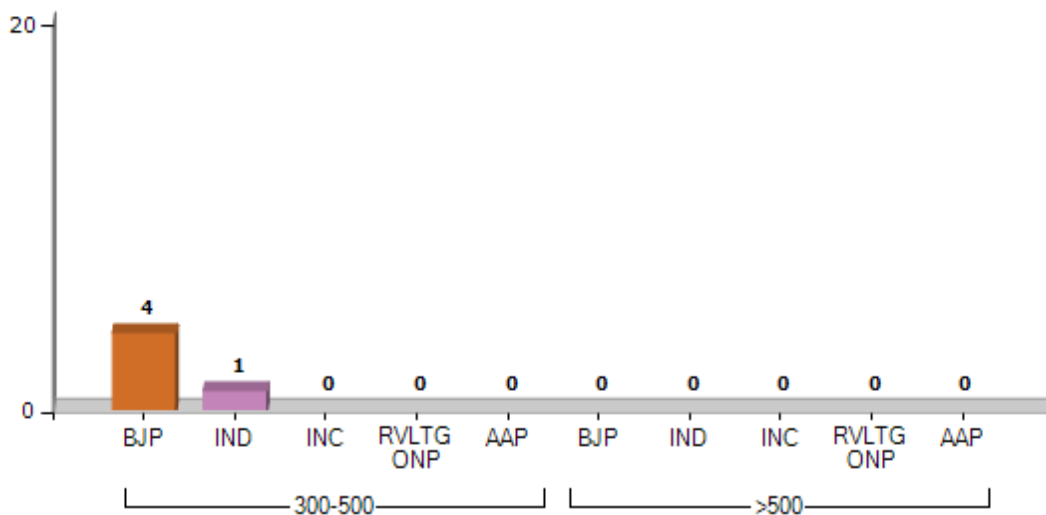
Contd....

### Polling Station Level Election Results

#### Polling Station-wise Votes Secured by Overall Top Five Parties in Sanguem Assembly in Assembly Election (AE) under South Goa Parliamentary Constituency in Goa (2022)

Number of Polling Station	Winner - Subhash Uttam Phal Dessai (BJP)	Runner-up - Savitri Chandrakant Kavlekar (IND)	3rd - Prasad Shashikant Gaonkar (INC)	4th - Sunil Bombi Gaonkar (RVLTGONP)	5th - Abhijit Dessai (AAP)	NOTA	Other	Total Votes Secured
36	222	65	16	3	3	2	6	317
37	234	161	47	4	38	8	19	511
38	145	132	105	10	10	3	10	415
39	183	198	122	8	40	3	13	567
40	129	94	62	8	213	5	8	519
41	177	190	85	22	35	4	33	546
42	145	219	25	6	7	5	5	412
43	75	11	12	4	2	1	2	107
44	176	115	167	23	32	4	19	536
45	66	80	36	6	12	1	10	211
46	95	19	41	2	0	2	1	160
<b>Total Sanguem AC</b>	<b>8339</b>	<b>7085</b>	<b>4506</b>	<b>1479</b>	<b>878</b>	<b>240</b>	<b>448</b>	<b>22975</b>

Number of Polling Station Where Parties Secured between 300-500 and More than 500 Votes - 2022



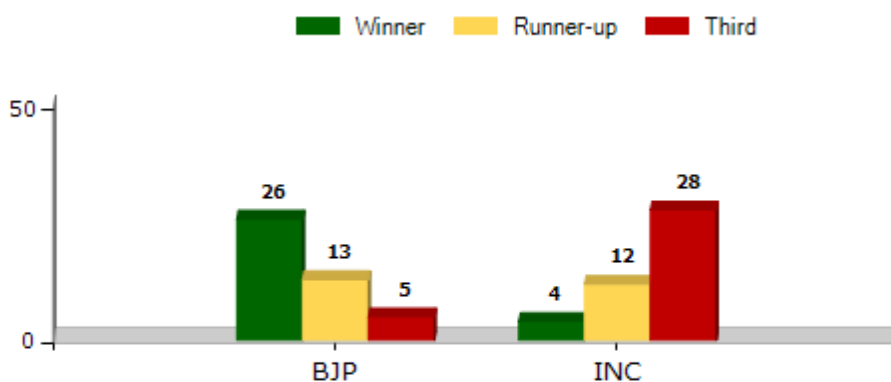
## Polling Station Level Election Results

**Winner, Runner-up and 3rd Party Position & Winning Margin According to Polling Stations in Sanguem Assembly in Assembly Election (AE) under South Goa Parliamentary Constituency in Goa (2022)**

Polling Station Number	Winner Party	Winner Votes (%)	Runner-up Party	Runner-up Votes (%)	Winning Margin Votes (%)	Third Party	Third Party Votes (%)	Other Votes (%)
36	BJP	222 (70.03)	IND (SCK)	65 (20.5)	157 (49.53)	INC	16 (5.05)	14 (4.42)
37	BJP	234 (45.79)	IND (SCK)	161 (31.51)	73 (14.28)	INC	47 (9.2)	69 (13.5)
38	BJP	145 (34.94)	IND (SCK)	132 (31.81)	13 (3.13)	INC	105 (25.3)	33 (7.95)
39	IND (SCK)	198 (34.92)	BJP	183 (32.28)	15 (2.64)	INC	122 (21.52)	64 (11.29)
40	AAP	213 (41.04)	BJP	129 (24.86)	84 (16.18)	IND (SCK)	94 (18.11)	83 (15.99)
41	IND (SCK)	190 (34.8)	BJP	177 (32.42)	13 (2.38)	INC	85 (15.57)	94 (17.22)
42	IND (SCK)	219 (53.16)	BJP	145 (35.19)	74 (17.97)	INC	25 (6.07)	23 (5.58)
43	BJP	75 (70.09)	INC	12 (11.21)	63 (58.88)	IND (SCK)	11 (10.28)	9 (8.41)
44	BJP	176 (32.84)	INC	167 (31.16)	9 (1.68)	IND (SCK)	115 (21.46)	78 (14.55)
45	IND (SCK)	80 (37.91)	BJP	66 (31.28)	14 (6.63)	INC	36 (17.06)	29 (13.74)
46	BJP	95 (59.38)	INC	41 (25.63)	54 (33.75)	IND (SCK)	19 (11.88)	5 (3.13)
<b>Total Sanguem AC</b>	<b>BJP</b>	<b>8339 (36.3)</b>	<b>IND (SCK)</b>	<b>7085 (30.84)</b>	<b>1254 (5.46)</b>	<b>INC</b>	<b>4506 (19.61)</b>	<b>3045 (13.25)</b>

Note : IND - SCK : Savitri Chandrakant Kavlekar

Polling Station-Wise Winner, Runner up and 3rd Party Position - 2022



## Socio-Economic Amenities - Rural

### Access to Education Facilities

Particulars	Number of Villages (% of Population)				
	Available	Not Available	If Not Available (Distance of Nearest Facility)		
			A	B	C
Govt. Primary School	28 (96)	5 (4)	3 (2)	1 (2)	0 (0)
Private Primary School	3 (25)	30 (75)	0 (0)	0 (0)	1 (0)
Govt. Middle School	7 (50)	26 (50)	10 (29)	13 (17)	1 (1)
Private Middle School	2 (16)	31 (84)	0 (0)	0 (0)	1 (0)
Govt. Secondary School	7 (50)	26 (50)	10 (29)	12 (15)	1 (1)
Private Secondary School	2 (16)	31 (84)	0 (0)	1 (2)	1 (0)
Govt. Senior Secondary School	0 (0)	33 (100)	0 (0)	1 (2)	13 (37)
Private Senior Secondary School	0 (0)	33 (100)	0 (0)	6 (32)	13 (29)
Govt. Arts and Science Degree College	0 (0)	33 (100)	0 (0)	2 (19)	31 (81)
Private Arts and Science Degree College	0 (0)	33 (100)	0 (0)	0 (0)	0 (0)
Govt. Engineering College	0 (0)	33 (100)	0 (0)	0 (0)	9 (35)
Private Engineering College	0 (0)	33 (100)	0 (0)	0 (0)	24 (65)
Govt. Medicine College	0 (0)	33 (100)	0 (0)	0 (0)	33 (100)
Private Medicine College	0 (0)	33 (100)	0 (0)	0 (0)	0 (0)
Govt. Management Institute	0 (0)	33 (100)	0 (0)	0 (0)	5 (12)
Private Management Institute	0 (0)	33 (100)	0 (0)	3 (16)	25 (72)
Govt. Polytechnic	0 (0)	33 (100)	0 (0)	7 (25)	20 (64)
Private Polytechnic	0 (0)	33 (100)	0 (0)	0 (0)	6 (11)
Govt. Vocational Training School/ITI	0 (0)	33 (100)	0 (0)	5 (11)	26 (87)
Private Vocational Training School/ITI	0 (0)	33 (100)	0 (0)	0 (0)	2 (2)
Govt. Non Formal Training Centre	1 (2)	32 (98)	0 (0)	0 (0)	32 (98)
Private Non Formal Training Centre	0 (0)	33 (100)	0 (0)	0 (0)	0 (0)
Govt. School For Disabled	0 (0)	33 (100)	0 (0)	0 (0)	0 (0)
Private School For Disabled	0 (0)	33 (100)	0 (0)	0 (0)	33 (100)
Government Others	0 (0)	33 (100)	0 (0)	0 (0)	0 (0)
Private Others	0 (0)	33 (100)	0 (0)	0 (0)	0 (0)

Note : Distance A : Less than 5 km; B : Between 5-10 km; C : 10+ km.; Source : Data Analysis is based on 2011 Census.

## DISCLAIMER

The Terms of Use and Disclaimer of Datanet India Private Limited (hereinafter referred to as "Datanet") for use of this analysis report of **Sanguem Assembly Constituency (Sanguem Vidhan Sabha)** :-

1. **Assembly Factbook™** is a Registered Trade Mark owned by Datanet.
2. All the maps are sketched and graphical representation only and have not been drawn to the scale and also not to represent the actual geographical area or boundary of the unit.
3. The data for the aforesaid analysis is based on authentic sources and has been culled from the various publications of Census, CSO and NSSO for district and block level data, various central and state government departments, Central & State Elections Commissions and the concerned Returning Officers' releases, Electoral Rolls, Election results and allied publications, internal assessment, surveys, estimates and analysis. Therefore, certain adjustment of data at micro level may have been done to arrive closer to the macro data.
4. Data have been provided on an "As Is" and "As AVAILABLE" basis
5. The colours shown in the maps or diagram and charts of a particular party, alliance or AC are indicative and do not represent them.
6. This publication which includes maps, sheets, graphs and data would be the property under copyright of Datanet only. The user may use these for its internal study, analysis and research purposes. It's public display, re-selling or any commercial uses by the user are not allowed.
7. Datanet has taken due care and caution in compilation and processing of data and allied information, but does not guarantee the accuracy, adequacy or completeness of any information/analysis and will be not responsible for any errors or omissions or for the results obtained from the use of such information/analysis.
8. All the contents for the publication have been culled from various authentic sources and Datanet reasonably believes such sources to be reliable, but does not make any representations, express or implied as to the accuracy or fitness of use of such information. The information or contents of the information/analysis do not constitute advice and should not be relied upon in making (or refraining from making) any decision. Any reliance placed upon the information provided by Datanet is the sole responsibility and strictly at the user's risk.
9. In no event will Datanet be liable for any damages (including, without limitation, damages for loss of business projects, or loss of profits) arising in contract, tort or otherwise from the use of or inability to use any of its contents, or from any action taken (or refrained from being taken) as a result of using the analysis or any of its contents. Datanet its directors, owners, editors, officials, employees, distributor and agents or any associate will not be liable for any errors in the information contained or any consequences arising from the use of the contents of the provided information/analysis.
10. If any provision of these terms and conditions is held invalid or illegal or unenforceable for any reason by any court of competent jurisdiction, such provision shall be severed and the remainder of provisions of the terms and conditions shall continue in full force and effect as if the Term of Use had been executed with the invalid, illegal or unenforceable provision eliminated.
11. If there are any discrepancies in the information provided, please bring it to attention of Datanet for suitable rectification measures.

Buy Online This Complete Book At  
**Datanet India eBooks Store**

[www.indiastatpublications.com](http://www.indiastatpublications.com)

or go directly at

[http://www.indiastatpublications.com/  
Assembly\\_factbook/Goa/South\\_Goa/Sanguem](http://www.indiastatpublications.com/Assembly_factbook/Goa/South_Goa/Sanguem)

  **indiastat**elections

ISBN - 978-93-5905-249-6



9 789359 105249 6