



Goa

Assembly Factbook™

Shiroda Assembly Constituency



Key Electoral Data of Shiroda
Assembly Constituency (Vidhan Sabha)

Goa

Assembly Factbook™

Shiroda Assembly Constituency



Shiroda Vidhan Sabha

Editor & Director

Dr. R.K. Thukral

Research Editor

Dr. Shafeeq Rahman

**Compiled, Researched and Published by
Datanet India Pvt. Ltd.**

D-100, 1st Floor,

Okhla Industrial Area, Phase-I,

New Delhi- 110020.

Ph.: 91-11- 43580781-84

Email : support@indiastatpublications.com

Website : www.indiastatelections.com

Online Book Store :

www.indiastatpublications.com

Report No. : AFB/GA-22-0125

ISBN : 978-93-5905-080-5

First Edition : January, 2018

Eighth Updated Edition : January, 2025

Price : Rs.11500/-

US\$ 310

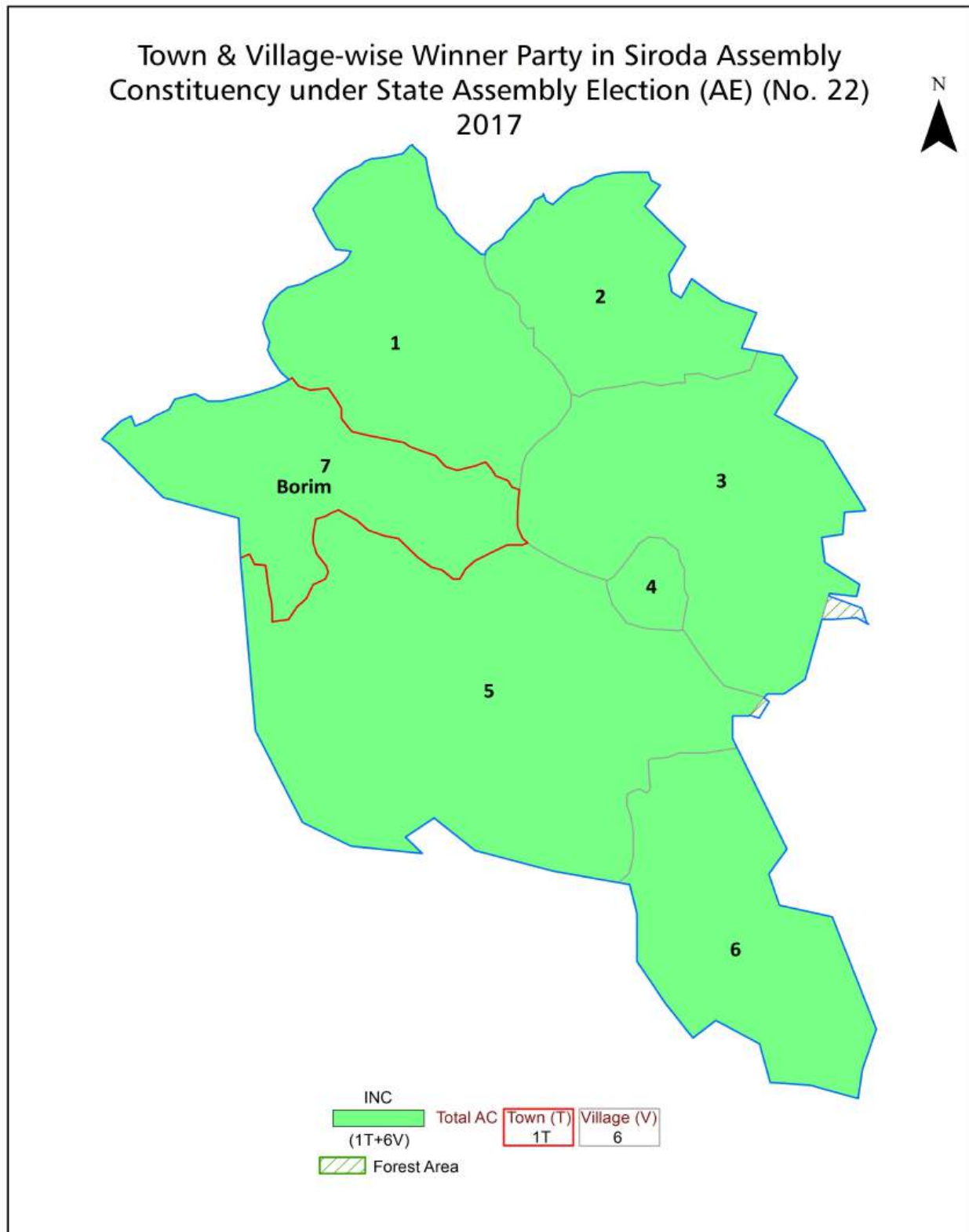
© **Datanet India Pvt. Ltd.**

All rights reserved. No part of this book may be reproduced, stored in a retrieval system or transmitted in any form or by any means, mechanical photocopying, photographing, scanning, recording or otherwise without the prior written permission of the publisher. Please refer to Disclaimer at page no. 102 for the use of this publication.

Printed in India

No.	Particulars	Page No.
	Introduction	
1	Assembly Constituency - (Vidhan Sabha) at a Glance Features of Assembly as per Delimitation Commission of India (2008)	1-2
	Location and Political Maps	
2	Location Map Boundaries of Assembly Constituency - (Vidhan Sabha) in District Boundaries of Assembly Constituency under Parliamentary Constituency - (Lok Sabha) Town & Village-wise Winner Parties- 2024, 2022, 2019, 2017, 2014, 2012 and 2009	3-11
	Administrative Setup (2011)	
3	District Sub-district Towns Villages Inhabited Villages Uninhabited Villages Village Panchayat Intermediate Panchayat	12-13
	Demographics (2011)	
4	Population Households Rural/Urban Population Towns and Villages by Population Size Sex Ratio (Total & 0-6 Years) Religious Population Social Population Literacy Rate	14-15
	Electoral Features	
5	Important Dates of Last Elections Held Electors by Gender Service Electors Voters Voters Turnout Polling Stations & Average Number of Electors per Polling Station Electors by Age Group Present Elected Representatives	16-21
	Historical Summary Election Results	
6	Vote Share of Major Parties Winning Margin (Number & Percentage) Polarity of Parties Summary Result of Assembly Segment of Parliamentary Elections 2024, 2019, 2014, 2009, 2004 and 1999 Summary Result of Assembly Elections 2022, 2017, 2012, 2007, 2002, 1999, 1994, 1989, 1984, 1980, 1977, 1972 and 1967	22-43
	Polling Station Level Election Results	
7	Name and Number of Polling Station 2024, 2022, 2019, 2017, 2014, 2012 and 2009 Polling Station-wise Electors, Voters & Voters Turnout 2024, 2022, 2019, 2017, 2014, 2012 and 2009 Polling Station wise Elections Results 2024, 2022, 2019, 2017, 2014, 2012 and 2009	44-83
	Share of Assembly Constituency	
8	Share of Assembly Constituency - (Vidhan Sabha) in State, District and Parliamentary Constituency - (Lok Sabha)	84
	Socio-Economic Amenities	
9	Access to Administrative Units Agricultural, Manufacturing and Industrial Commodities Demographic Indicators Education Health & Manpower Drinking Water Supply Sanitation Entertainment and Recreations Infrastructure Power Food Allocation Distribution and Marketing of Agriculture Commodities Infrastructure Transport and Road Infrastructure Communication Banking and Financial Services Land Use Irrigation Source	86-99
10	Abbreviation & Sources	101-101
11	Disclaimer	102

Location & Political Map



Administrative Setup

List of Village Panchayat & Intermediate Panchayat (Block) Name - 2011

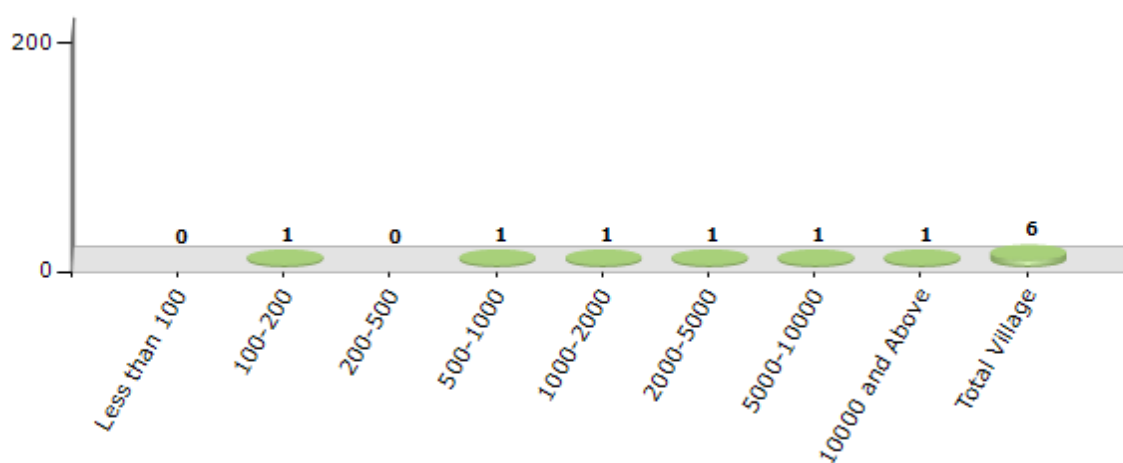
Village Name	Village Panchayat Name	Intermediate Panchayat Name
Betora	Betora-Nirancal	Ponda
Codar	Betora-Nirancal	Ponda
Conxem	Betora-Nirancal	Ponda
Nirancal	Betora-Nirancal	Ponda
Ponchavadi	Panchawadi	Ponda
Siroda	Shiroda	Ponda

Demographics

Number of Villages by Population Size - 2011

Less than 100	100-200	200-500	500-1000	1000-2000	2000-5000	5000-10000	10000 and Above	Total Village
0	1	0	1	1	1	1	1	6

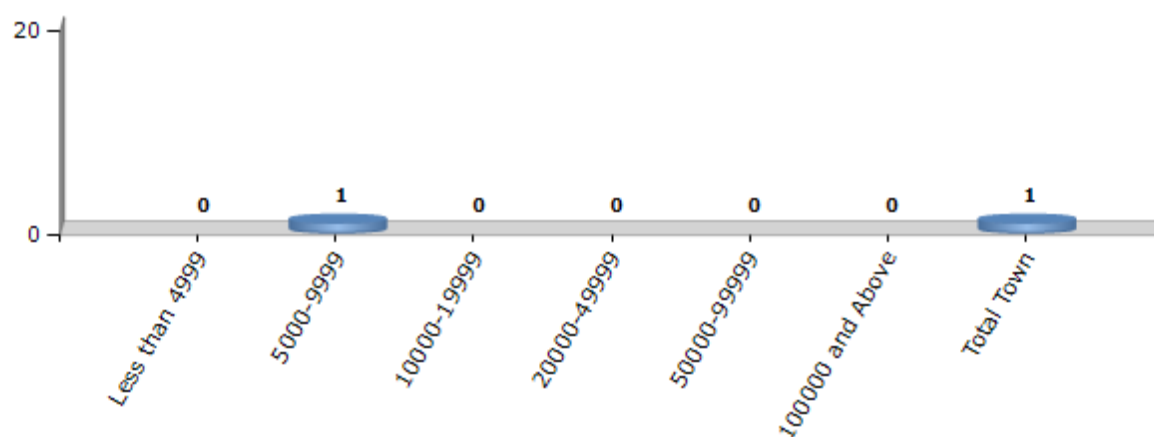
Number of Villages by Population Size - 2011



Number of Towns by Population Size - 2011

Less than 4999	5000-9999	10000-19999	20000-49999	50000-99999	100000 and Above	Total Town
0	1	0	0	0	0	1

Number of Towns by Population Size - 2011

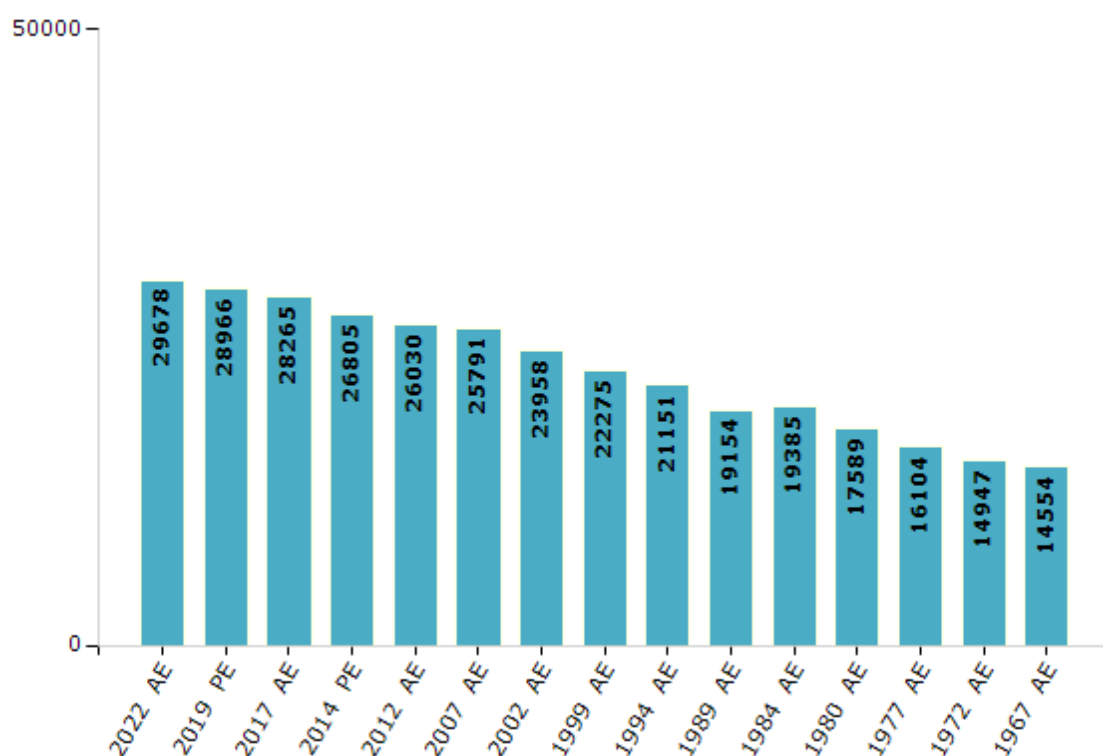


Electoral Features

Electors by Male & Female

Year	Male	Female	Others	Total	Year	Male	Female	Others	Total
2022 AE	14406	15272	0	29678	1999 PE	-	-	-	-
2019 PE	14068	14898	0	28966	1999 AE	11089	11186	-	22275
2017 AE	13763	14502	0	28265	1994 AE	10612	10539	-	21151
2014 PE	13218	13587	-	26805	1989 AE	9612	9542	-	19154
2012 AE	12784	13246	0	26030	1984 AE	9740	9645	-	19385
2009 PE	-	-	-	-	1980 AE	8899	8690	-	17589
2007 AE	12804	12987	-	25791	1977 AE	8179	7925	-	16104
2004 PE	-	-	-	-	1972 AE	7525	7422	-	14947
2002 AE	11853	12105	-	23958	1967 AE	-	-	-	14554

Number of Electors



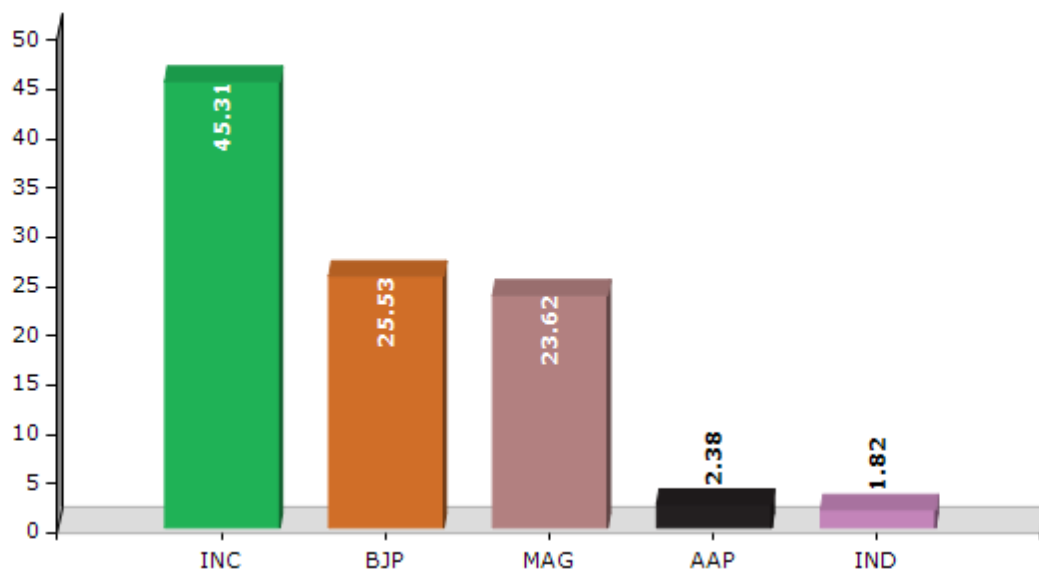
Note : AE : Assembly Election, PE : Assembly Segment of Parliamentary Election

Historical Summary Election Results

Summary Result of Assembly Election - 2017

Candidate Name	Party	Votes	Votes %
Subhash Ankush Shirodkar	INC	11156	45.31
Mahadev Narayan Naik	BJP	6286	25.53
Abhay Ramchandra Prabhu	MAG	5815	23.62
Molu Anand Velip	AAP	586	2.38
Nilesh Govind Gaonkar	IND	447	1.82
Diya Chandrakant Shetkar	IND	140	0.57
	NOTA	194	0.79

Votes Percentage of Top Parties - 2017



Polling Station Level Election Results

Number and Name of Polling Stations (PS) (2022)

Number of Polling Stations	Name of Polling Stations	Number of Polling Stations	Name of Polling Stations
1	Government Primary School, Old Building Padal Betoda	22	Government Primary School, Dongar Karmanem
2	Government Primary School (North Wing), New Building Padal Betoda	23	Government Primary School, Vazem Shiroda
3	Government High School, Betoda	24	Government Primary School, Haldai Shiroda
4	Government Primary School (South Wing), New Building Padal Betoda	25	Government Primary School (North Wing), Karai Shiroda
5	Government Primary School, Tallem Betoda	26	Government Primary School (South Wing), Karai Shiroda
6	Government Primary School, Codar Gaonkarwada	27	Government Primary School (North Wing), Chun Bazar Shiroda
7	Government Primary School (North Wing), Galwada, Nirankal	28	Government Primary School (South Wing), Chun Bazar Shiroda
8	Government Primary School (South Wing), Galwada, Nirankal	29	Government Primary School, Paz Shiroda
9	Government Primary School (Old Building), Paz, Shiroda	30	Government Primary School, Makadsai, Shiroda
10	Government Primary School, Kumbharwada Nirankal	31	Government Primary School, Torla Shiroda
11	Government Primary School (East Wing), Talsai Borim	32	Government Primary School (East Wing), Bazar Shiroda
12	Government Primary School (West Wing), Talsai Borim	33	Government Primary School Pedem Shiroda
13	Government Primary School, Deulwada Borim	34	Government Primary School (West Wing), Bazar Shiroda
14	Government Primary School, Paniwada Borim	35	Government Primary School, Tariwada Shiroda
15	Government Primary School (East Wing), Tamshirem Borim	36	Government Primary School (West Wing), Socrem Shiroda
16	Government Primary School (West Wing), Tamshirem Borim	37	Government Primary School (East Wing), Socrem Shiroda
17	Government Primary School (North Wing), Tishem Borim	38	Government Primary School, Dabolim Shiroda
18	Government Primary School (South Wing), Tishem Borim	39	Government Primary School, Vazangal Shiroda
19	Government Primary School (North Wing), Khazordem Borim	40	Government Primary School, Mudai Panchawadi
20	Government Primary School (South Wing), Khazordem Borim	41	Government Primary School, Amlai Panchawadi
21	Government Primary School, Tarvalem Shiroda	42	Government Primary School (East Wing) Vizar Panchawadi

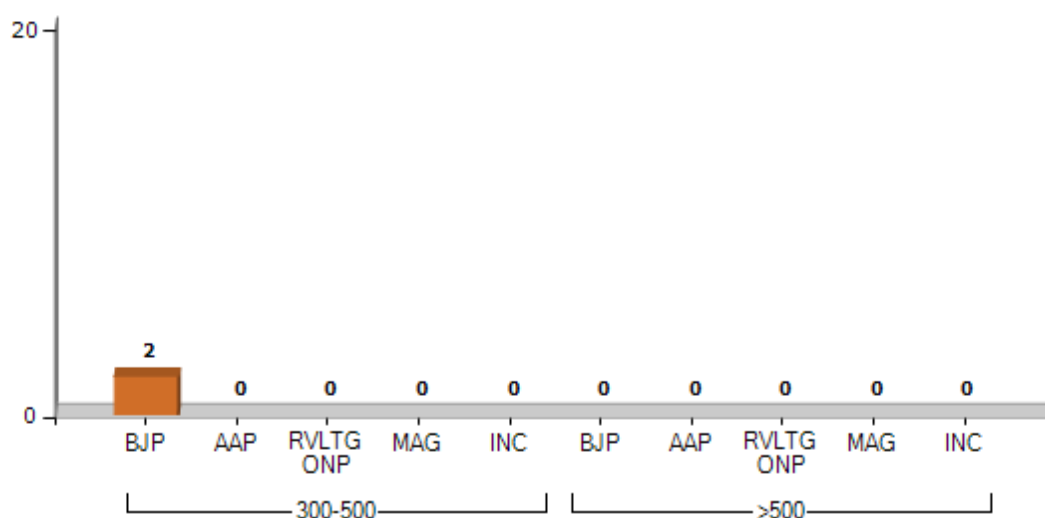
Contd....

Polling Station Level Election Results

Polling Station-wise Votes Secured by Overall Top Five Parties in Shiroda Assembly in Assembly Election (AE) under South Goa Parliamentary Constituency in Goa (2022)

Number of Polling Station	Winner - Subhash Shirodkar (BJP)	Runner-up - Mahadev Naik (AAP)	3rd - Shailesh Naik (RVLTGONP)	4th - Sanket Naik Mule (MAG)	5th - Tukaram Borkar (INC)	NOTA	Other	Total Votes Secured
36	120	133	95	10	21	3	14	396
37	64	130	116	7	20	3	5	345
38	155	154	42	40	20	3	20	434
39	110	173	180	24	46	1	13	547
40	156	191	132	47	24	5	14	569
41	80	80	152	107	30	2	11	462
42	152	61	74	108	6	3	6	410
43	125	62	109	23	18	6	10	353
44	100	128	118	112	75	4	21	558
45	168	150	130	66	76	4	20	614
Total Shiroda AC	8069	6023	5024	2344	1923	230	932	24545

Number of Polling Station Where Parties Secured between 300-500 and More than 500 Votes - 2022

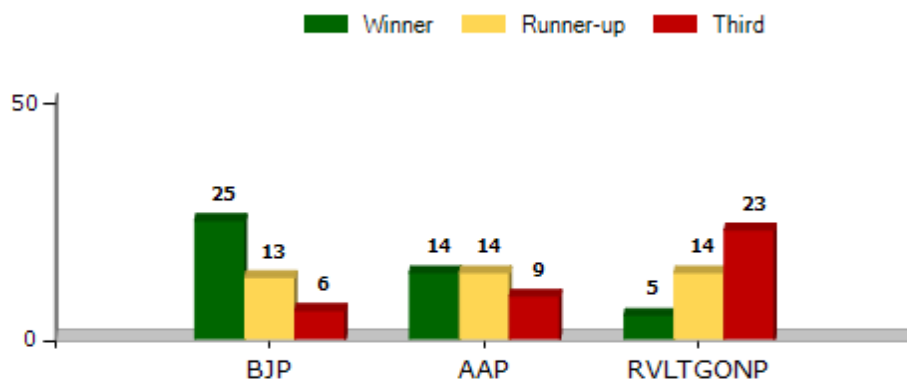


Polling Station Level Election Results

Winner, Runner-up and 3rd Party Position & Winning Margin According to Polling Stations in Shiroda Assembly in Assembly Election (AE) under South Goa Parliamentary Constituency in Goa (2022)

Polling Station Number	Winner Party	Winner Votes (%)	Runner-up Party	Runner-up Votes (%)	Winning Margin Votes (%)	Third Party	Third Party Votes (%)	Other Votes (%)
36	AAP	133 (33.59)	BJP	120 (30.3)	13 (3.29)	RVLTGONP	95 (23.99)	48 (12.12)
37	AAP	130 (37.68)	RVLTGONP	116 (33.62)	14 (4.06)	BJP	64 (18.55)	35 (10.14)
38	BJP	155 (35.71)	AAP	154 (35.48)	1 (0.23)	RVLTGONP	42 (9.68)	83 (19.12)
39	RVLTGONP	180 (32.91)	AAP	173 (31.63)	7 (1.28)	BJP	110 (20.11)	84 (15.36)
40	AAP	191 (33.57)	BJP	156 (27.42)	35 (6.15)	RVLTGONP	132 (23.2)	90 (15.82)
41	RVLTGONP	152 (32.9)	MAG	107 (23.16)	45 (9.74)	BJP	80 (17.32)	123 (26.62)
42	BJP	152 (37.07)	MAG	108 (26.34)	44 (10.73)	RVLTGONP	74 (18.05)	76 (18.54)
43	BJP	125 (35.41)	RVLTGONP	109 (30.88)	16 (4.53)	AAP	62 (17.56)	57 (16.15)
44	AAP	128 (22.94)	RVLTGONP	118 (21.15)	10 (1.79)	MAG	112 (20.07)	200 (35.84)
45	BJP	168 (27.36)	AAP	150 (24.43)	18 (2.93)	RVLTGONP	130 (21.17)	166 (27.04)
Total Shiroda AC	BJP	8069 (32.87)	AAP	6023 (24.54)	2046 (8.33)	RVLTGONP	5024 (20.47)	5429 (22.12)

Polling Station-Wise Winner, Runner up and 3rd Party Position - 2022



Socio-Economic Amenities - Rural

Access to Education Facilities

Particulars	Number of Villages (% of Population)				
	Available	Not Available	If Not Available (Distance of Nearest Facility)		
			A	B	C
Govt. Primary School	6 (100)	0 (0)	0 (0)	0 (0)	0 (0)
Private Primary School	2 (68)	4 (32)	0 (0)	0 (0)	0 (0)
Govt. Middle School	1 (23)	5 (77)	0 (0)	0 (0)	0 (0)
Private Middle School	3 (74)	3 (26)	2 (3)	0 (0)	0 (0)
Govt. Secondary School	1 (23)	5 (77)	0 (0)	0 (0)	0 (0)
Private Secondary School	3 (74)	3 (26)	2 (3)	0 (0)	0 (0)
Govt. Senior Secondary School	0 (0)	6 (100)	0 (0)	0 (0)	0 (0)
Private Senior Secondary School	1 (52)	5 (48)	1 (16)	4 (32)	0 (0)
Govt. Arts and Science Degree College	0 (0)	6 (100)	0 (0)	0 (0)	0 (0)
Private Arts and Science Degree College	0 (0)	6 (100)	0 (0)	2 (25)	4 (75)
Govt. Engineering College	0 (0)	6 (100)	0 (0)	3 (41)	2 (7)
Private Engineering College	1 (52)	5 (48)	0 (0)	0 (0)	0 (0)
Govt. Medicine College	0 (0)	6 (100)	0 (0)	0 (0)	5 (48)
Private Medicine College	1 (52)	5 (48)	0 (0)	0 (0)	0 (0)
Govt. Management Institute	0 (0)	6 (100)	0 (0)	1 (16)	2 (7)
Private Management Institute	0 (0)	6 (100)	0 (0)	0 (0)	3 (77)
Govt. Polytechnic	0 (0)	6 (100)	0 (0)	1 (16)	5 (84)
Private Polytechnic	0 (0)	6 (100)	0 (0)	0 (0)	0 (0)
Govt. Vocational Training School/ITI	0 (0)	6 (100)	0 (0)	3 (41)	3 (59)
Private Vocational Training School/ITI	0 (0)	6 (100)	0 (0)	0 (0)	0 (0)
Govt. Non Formal Training Centre	1 (52)	5 (48)	1 (16)	2 (25)	2 (7)
Private Non Formal Training Centre	0 (0)	6 (100)	0 (0)	0 (0)	0 (0)
Govt. School For Disabled	0 (0)	6 (100)	0 (0)	0 (0)	0 (0)
Private School For Disabled	0 (0)	6 (100)	0 (0)	2 (25)	4 (75)
Government Others	0 (0)	6 (100)	0 (0)	0 (0)	0 (0)
Private Others	0 (0)	6 (100)	0 (0)	0 (0)	0 (0)

Note : Distance A : Less than 5 km; B : Between 5-10 km; C : 10+ km.; Source : Data Analysis is based on 2011 Census.

DISCLAIMER

The Terms of Use and Disclaimer of Datanet India Private Limited (hereinafter referred to as "Datanet") for use of this analysis report of **Shiroda Assembly Constituency (Shiroda Vidhan Sabha)** :-

1. **Assembly Factbook™** is a Registered Trade Mark owned by Datanet.
2. All the maps are sketched and graphical representation only and have not been drawn to the scale and also not to represent the actual geographical area or boundary of the unit.
3. The data for the aforesaid analysis is based on authentic sources and has been culled from the various publications of Census, CSO and NSSO for district and block level data, various central and state government departments, Central & State Elections Commissions and the concerned Returning Officers' releases, Electoral Rolls, Election results and allied publications, internal assessment, surveys, estimates and analysis. Therefore, certain adjustment of data at micro level may have been done to arrive closer to the macro data.
4. Data have been provided on an "As Is" and "As AVAILABLE" basis
5. The colours shown in the maps or diagram and charts of a particular party, alliance or AC are indicative and do not represent them.
6. This publication which includes maps, sheets, graphs and data would be the property under copyright of Datanet only. The user may use these for its internal study, analysis and research purposes. It's public display, re-selling or any commercial uses by the user are not allowed.
7. Datanet has taken due care and caution in compilation and processing of data and allied information, but does not guarantee the accuracy, adequacy or completeness of any information/analysis and will be not responsible for any errors or omissions or for the results obtained from the use of such information/analysis.
8. All the contents for the publication have been culled from various authentic sources and Datanet reasonably believes such sources to be reliable, but does not make any representations, express or implied as to the accuracy or fitness of use of such information. The information or contents of the information/analysis do not constitute advice and should not be relied upon in making (or refraining from making) any decision. Any reliance placed upon the information provided by Datanet is the sole responsibility and strictly at the user's risk.
9. In no event will Datanet be liable for any damages (including, without limitation, damages for loss of business projects, or loss of profits) arising in contract, tort or otherwise from the use of or inability to use any of its contents, or from any action taken (or refrained from being taken) as a result of using the analysis or any of its contents. Datanet its directors, owners, editors, officials, employees, distributor and agents or any associate will not be liable for any errors in the information contained or any consequences arising from the use of the contents of the provided information/analysis.
10. If any provision of these terms and conditions is held invalid or illegal or unenforceable for any reason by any court of competent jurisdiction, such provision shall be severed and the remainder of provisions of the terms and conditions shall continue in full force and effect as if the Term of Use had been executed with the invalid, illegal or unenforceable provision eliminated.
11. If there are any discrepancies in the information provided, please bring it to attention of Datanet for suitable rectification measures.

Buy Online This Complete Book At
Indiastat Publication Book Store

www.indiastatpublications.com

or go directly at

[http://www.indiastatpublications.com/
Assembly_factbook/Goa/South_Goa/ Shiroda](http://www.indiastatpublications.com/Assembly_factbook/Goa/South_Goa/Shiroda)

  **india**stat**elections**

ISBN : 978-93-5905-080-5



9 789359 050805