



Goa

Assembly Factbook™

Velim Assembly Constituency



Key Electoral Data of Velim
Assembly Constituency (Vidhan Sabha)

Goa

Assembly Factbook™

Velim Assembly Constituency



Velim Vidhan Sabha

Editor & Director

Dr. R.K. Thukral

Research Editor

Dr. Shafeeq Rahman

Compiled, Researched and Published by Datanet India Pvt. Ltd.

D-100, 1st Floor,

Okhla Industrial Area, Phase-I,

New Delhi- 110020.

Ph.: 91-11- 43580781-84

Email : support@indiastatpublications.com

Website : www.indiastatelections.com

Online Book Store :

www.indiastatpublications.com

Report No. : AFB/GA-35-0125

ISBN : 978-93-5905-072-0

First Edition : January, 2018

Eighth Updated Edition : January, 2025

Price : Rs.11500/-

US\$ 310

© **Datanet India Pvt. Ltd.**

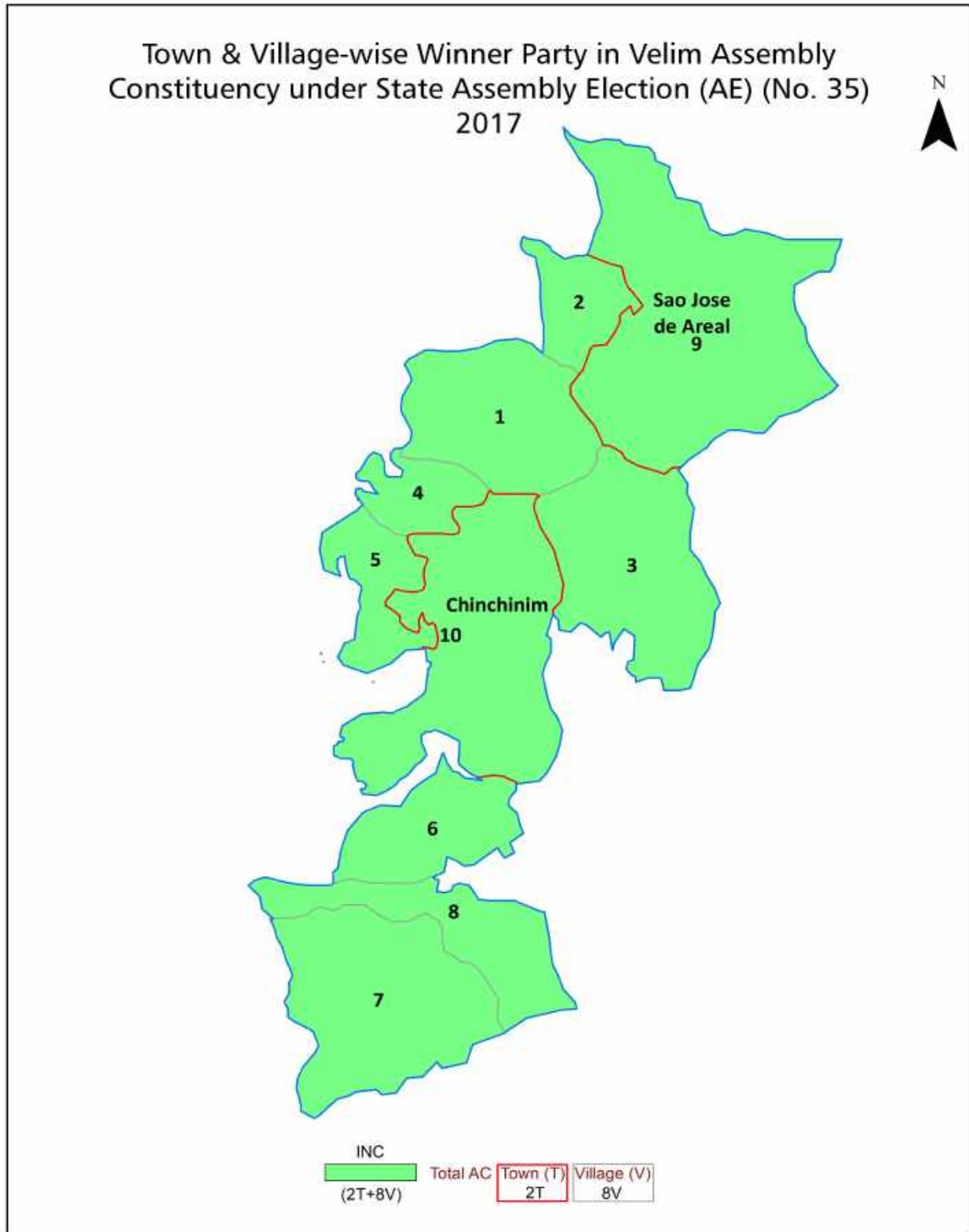
All rights reserved. No part of this book may be reproduced, stored in a retrieval system or transmitted in any form or by any means, mechanical photocopying, photographing, scanning, recording or otherwise without the prior written permission of the publisher. Please refer to Disclaimer at page no. 99 for the use of this publication.

Printed in India

Contents

No.	Particulars	Page No.
	Introduction	
1	Assembly Constituency - (Vidhan Sabha) at a Glance Features of Assembly as per Delimitation Commission of India (2008)	1-2
	Location and Political Maps	
2	Location Map Boundaries of Assembly Constituency - (Vidhan Sabha) in District Boundaries of Assembly Constituency under Parliamentary Constituency - (Lok Sabha) Town & Village-wise Winner Parties- 2024, 2022, 2019, 2017, 2014, 2012 and 2009	3-11
	Administrative Setup (2011)	
3	District Sub-district Towns Villages Inhabited Villages Uninhabited Villages Village Panchayat Intermediate Panchayat	12-13
	Demographics (2011)	
4	Population Households Rural/Urban Population Towns and Villages by Population Size Sex Ratio (Total & 0-6 Years) Religious Population Social Population Literacy Rate	14-15
	Electoral Features	
5	Important Dates of Last Elections Held Electors by Gender Service Electors Voters Voters Turnout Polling Stations & Average Number of Electors per Polling Station Electors by Age Group Present Elected Representatives	16-21
	Historical Summary Election Results	
6	Vote Share of Major Parties Winning Margin (Number & Percentage) Polarity of Parties Summary Result of Assembly Segment of Parliamentary Elections 2024, 2019, 2014, 2009, 2004 and 1999 Summary Result of Assembly Elections 2022, 2017, 2012, 2007, 2002, 1999, 1994 and 1989	22-38
	Polling Station Level Election Results	
7	Name and Number of Polling Station 2024, 2022, 2019, 2017, 2014, 2012 and 2009 Polling Station-wise Electors, Voters & Voters Turnout 2024, 2022, 2019, 2017, 2014, 2012 and 2009 Polling Station wise Elections Results 2024, 2022, 2019, 2017, 2014, 2012 and 2009	39-79
	Share of Assembly Constituency	
8	Share of Assembly Constituency - (Vidhan Sabha) in State, District and Parliamentary Constituency - (Lok Sabha)	80
	Socio-Economic Amenities (2011)	
9	Access to Administrative Units Agricultural, Manufacturing and Industrial Commodities Demographic Indicators Education Health & Manpower Drinking Water Supply Sanitation Entertainment and Recreations Infrastructure Power Food Allocation Distribution and Marketing of Agriculture Commodities Infrastructure Transport and Road Infrastructure Communication Banking and Financial Services Land Use Irrigation Source	82-96
10	Abbreviation & Sources	98-98
11	Disclaimer	99

Location & Political Map



Administrative Setup

List of Village Panchayat & Intermediate Panchayat (Block) Name - 2011

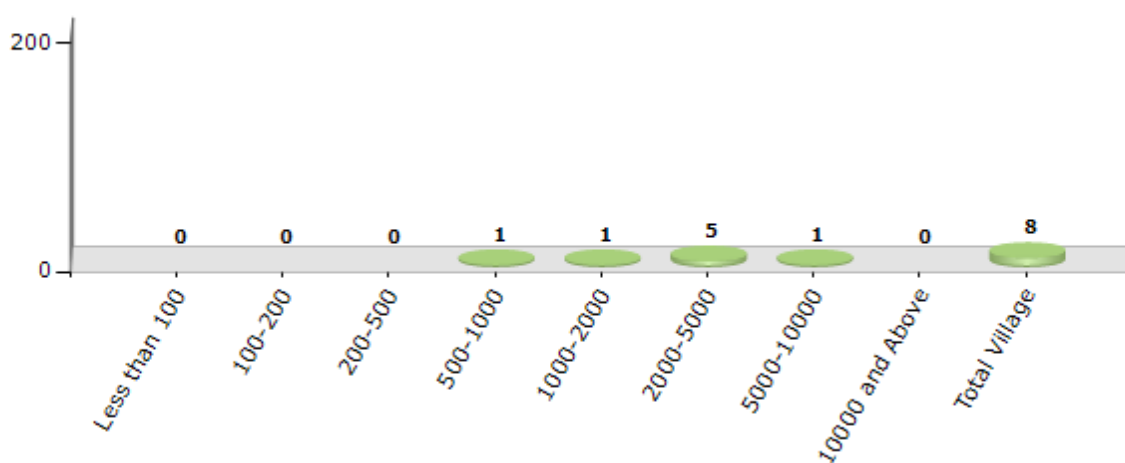
Village Name	Village Panchayat Name	Intermediate Panchayat Name
Ambelim	Ambelim	Salcete
Assolna	Assolna	Salcete
Deussua	Chinchinim- Deussa	Salcete
Dicarpale	Davorlim Dicarpale	Salcete
Dramapur	Dramapur- Sirlim	Salcete
Sarzora	Sarzora	Salcete
Sirlim	Dramapur- Sirlim	Salcete
Velim	Velim	Salcete

Demographics

Number of Villages by Population Size - 2011

Less than 100	100-200	200-500	500-1000	1000-2000	2000-5000	5000-10000	10000 and Above	Total Village
0	0	0	1	1	5	1	0	8

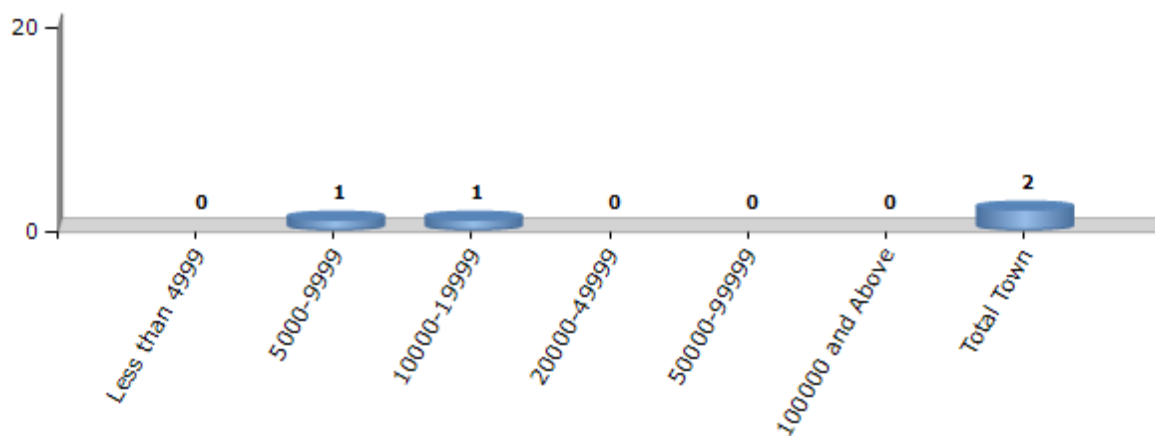
Number of Villages by Population Size - 2011



Number of Towns by Population Size - 2011

Less than 4999	5000-9999	10000-19999	20000-49999	50000-99999	100000 and Above	Total Town
0	1	1	0	0	0	2

Number of Towns by Population Size - 2011

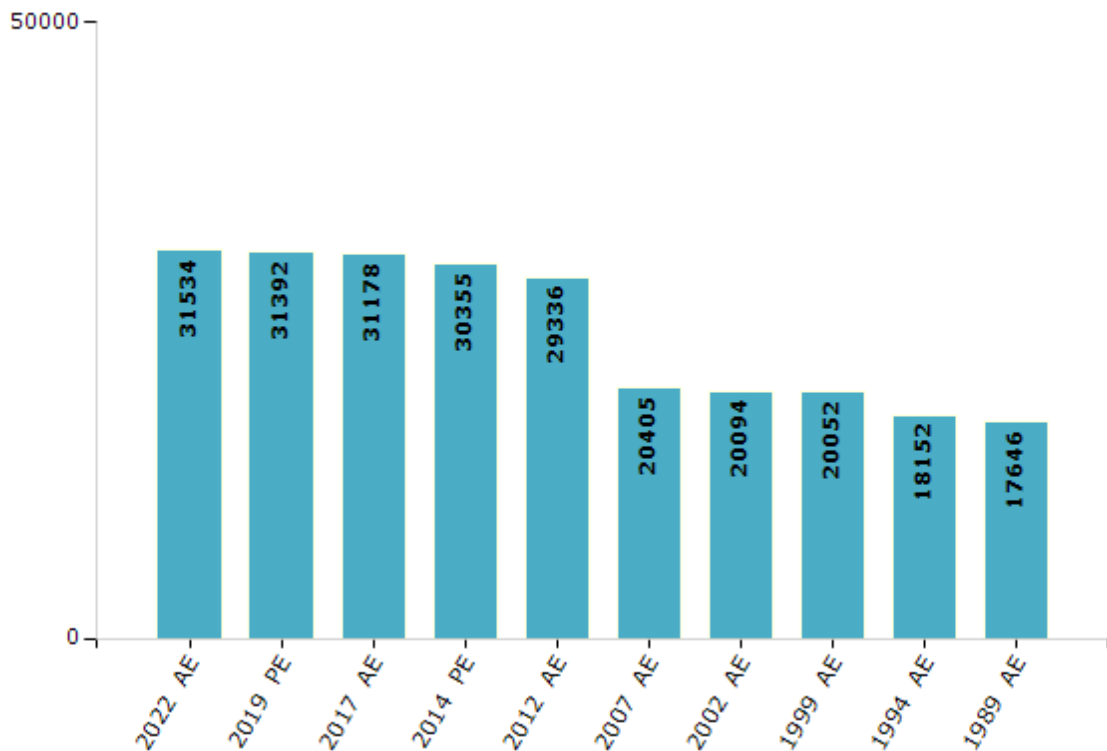


Electoral Features

Electors by Male & Female

Year	Male	Female	Others	Total	Year	Male	Female	Others	Total
2022 AE	14918	16616	0	31534	1999 PE	-	-	-	-
2019 PE	14915	16477	0	31392	1999 AE	9707	10345	-	20052
2017 AE	14970	16208	0	31178	1994 AE	8695	9457	-	18152
2014 PE	14687	15668	-	30355	1989 AE	8464	9182	-	17646
2012 AE	14202	15134	0	29336	1984 AE	-	-	-	-
2009 PE	-	-	-	-	1980 AE	-	-	-	-
2007 AE	9826	10579	-	20405	1977 AE	-	-	-	-
2004 PE	-	-	-	-	1972 AE	-	-	-	-
2002 AE	9745	10349	-	20094	1967 AE	-	-	-	-

Number of Electors



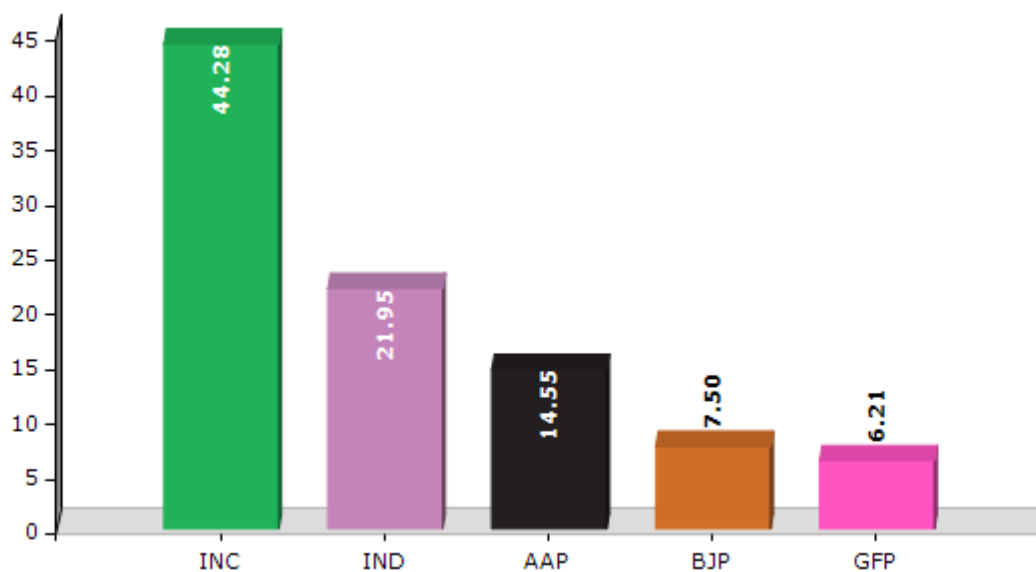
Note : AE : Assembly Election, PE : Assembly Segment of Parliamentary Election

Historical Summary Election Results

Summary Result of Assembly Election - 2017

Candidate Name	Party	Votes	Votes %
Filipe Nery Rodrigues	INC	10417	44.28
Benjamin Silva	IND	5164	21.95
Cruz Silva	AAP	3423	14.55
Vinay Tari	BJP	1765	7.5
Anthony Rodrigues (Babush)	GFP	1460	6.21
Edrich Correia	IND	335	1.42
Jose Fernandes (Champy)	IND	236	1
Domnic Noronha	GSRP	138	0.59
Frederick Borges	NCP	108	0.46
Wilson Mazarello (Wilmix)	IND	98	0.42
Constancio Fernandes	IND	79	0.34
Cliffton D'Souza	APOI	44	0.19
	NOTA	260	1.11

Votes Percentage of Top Parties - 2017



Polling Station Level Election Results

Number and Name of Polling Stations (PS) (2022)

Number of Polling Stations	Name of Polling Stations	Number of Polling Stations	Name of Polling Stations
1	Govt. Primary School, (South Wing), Baradi, Velim	22	Govt. Primary School (South Wing), Dandeawado, Chinchinim
2	Govt. Primary School, (North Wing), Baradi, Velim	23	Govt. Primary School, Durga, Chinchinim
3	Govt. Primary School, (Central Wing), Baradi	24	Govt. Primary School, (South Wing), Baida, Chinchinim
4	St. Rock High School, (North Wing), Toleancanto, Velim	25	Govt. Primary School, (North Wing), Baida, Chinchinim
5	St. Rock High School, (South Wing), Toleancanto, Velim	26	Anthonians Club of Deussua, Chinchinim
6	Govt. Primary School, Zainowado, Velim	27	Govt. Primary School, Sirlim
7	St. Xavier Primary School, (East Wing), Velim	28	Govt. Primary School, (North Wing), Dramapur
8	St. Xavier Primary School, (West Wing), Velim	29	Govt. Primary School, (South Wing), Dramapur
9	St. Xavier Primary School, (Centre Wing), Velim	30	Village Panchayat Office, Dramapur
10	Govt. Primary School, Cumbeabhat, Velim	31	Govt. Primary School (North Wing), Sarzora
11	Village Panchayat Office, (West Wing), Baga, Ambelim	32	Govt. Primary School (South Wing), Sarzora
12	St. Xavier High School, Velim	33	Assumpta Convent High School Building Modemwaddo, Sarzora
13	Regina Martyrum High School, (North Wing), Passagem, Assolna	34	Govt. Primary School, Dicarvale
14	Regina Martyrum High School, (South Wing), Passagem, Assolna	35	Craftsman Training Centre, Near Govt. Balwadi, Dicarvale
15	Govt. Primary School, Mulleawaddo, Assolna	36	Govt. Balwadi, Dicarvale
16	Regina Martyrum High School, Passagem, Assolna	37	Govt. Primary School, Oilemoll, Sao Jose De Areal
17	Sucaldem Youth Club & Recreation Centre Sucaldem, Chinchinim	38	Govt. Primary School (South Wing), Padribhat, Sao Jose De Areal
18	Mount Mary Higher Secondary School, Chinchinim	39	Govt. Primary School (North Wing), Padribhat, Sao Jose De Areal
19	Mount Mary High School, (West Wing), Chinchinim	40	Sao Jose De Areal Multipurpose Community Hall, Moll
20	Mount Mary High School, (Central Wing), Chinchinim	41	Govt. Primary School (Central Wing) Igregwado, Sao Jose De Areal
21	Govt. Primary School (North Wing), Dandeawado, Chinchinim	42	Govt. Primary School (East Wing), Igregwado, Sao Jose De Areal

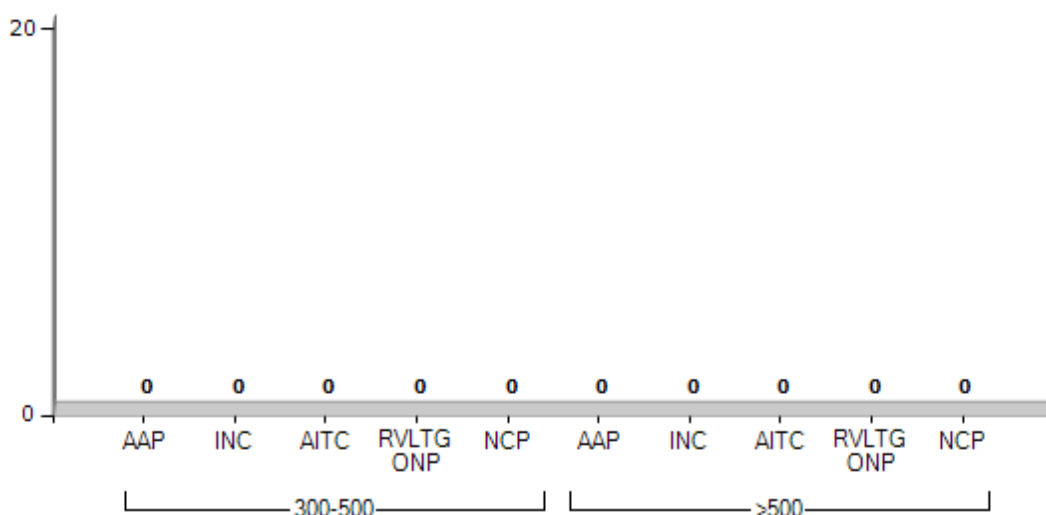
Contd....

Polling Station Level Election Results

Polling Station-wise Votes Secured by Overall Top Five Parties in Velim Assembly in Assembly Election (AE) under South Goa Parliamentary Constituency in Goa (2022)

Number of Polling Station	Winner - Cruz Silva (AAP)	Runner-up - D'Silva Savio (INC)	3rd - Benjamin Silva (AITC)	4th - Dagley Fernandes (RVLTGONP)	5th - Filipe Nery Rodrigues (NCP)	NOTA	Other	Total Votes Secured
36	94	100	152	73	102	10	68	599
37	175	70	152	89	58	2	38	584
38	101	81	142	115	39	9	20	507
39	124	185	93	124	89	14	61	690
40	117	78	73	49	146	13	89	565
41	116	129	120	73	24	2	41	505
42	149	108	202	126	73	6	28	692
43	107	145	72	179	32	8	129	672
44	44	99	36	21	69	8	95	372
45	97	135	147	98	102	12	149	740
Total Velim AC	5279	5067	4039	3604	3296	239	1312	22836

Number of Polling Station Where Parties Secured between 300-500 and More than 500 Votes - 2022

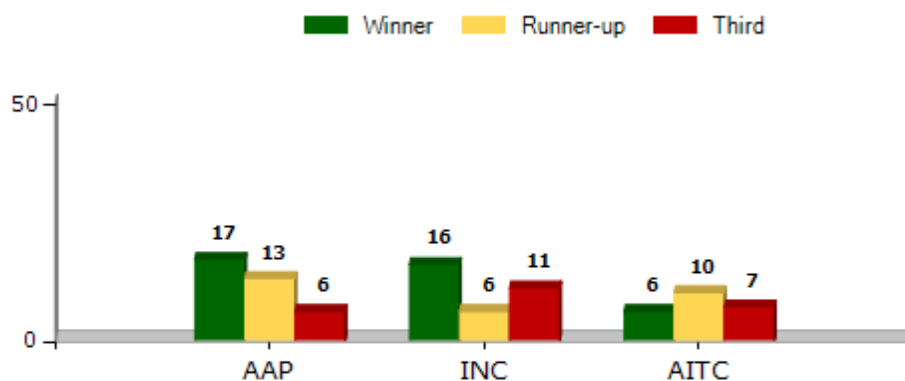


Polling Station Level Election Results

Winner, Runner-up and 3rd Party Position & Winning Margin According to Polling Stations in Velim Assembly in Assembly Election (AE) under South Goa Parliamentary Constituency in Goa (2022)

Polling Station Number	Winner Party	Winner Votes (%)	Runner-up Party	Runner-up Votes (%)	Winning Margin Votes (%)	Third Party	Third Party Votes (%)	Other Votes (%)
36	AITC	152 (25.38)	NCP	102 (17.03)	50 (8.35)	INC	100 (16.69)	245 (40.9)
37	AAP	175 (29.97)	AITC	152 (26.03)	23 (3.94)	RVLTGONP	89 (15.24)	168 (28.77)
38	AITC	142 (28.01)	RVLTGONP	115 (22.68)	27 (5.33)	AAP	101 (19.92)	149 (29.39)
39	INC	185 (26.81)	AAP	124 (17.97)	61 (8.84)	RVLTGONP	124 (17.97)	257 (37.25)
40	NCP	146 (25.84)	AAP	117 (20.71)	29 (5.13)	BJP	89 (15.75)	213 (37.7)
41	INC	129 (25.54)	AITC	120 (23.76)	9 (1.78)	AAP	116 (22.97)	140 (27.72)
42	AITC	202 (29.19)	AAP	149 (21.53)	53 (7.66)	RVLTGONP	126 (18.21)	215 (31.07)
43	RVLTGONP	179 (26.64)	INC	145 (21.58)	34 (5.06)	BJP	129 (19.2)	219 (32.59)
44	INC	99 (26.61)	BJP	95 (25.54)	4 (1.07)	NCP	69 (18.55)	109 (29.3)
45	BJP	149 (20.14)	AITC	147 (19.86)	2 (0.28)	INC	135 (18.24)	309 (41.76)
Total Velim AC	AAP	5279 (23.12)	INC	5067 (22.19)	212 (0.93)	AITC	4039 (17.69)	8451 (37.01)

Polling Station-Wise Winner, Runner up and 3rd Party Position - 2022



Socio-Economic Amenities - Rural

Access to Education Facilities

Particulars	Number of Villages (% of Population)				
	Available	Not Available	If Not Available (Distance of Nearest Facility)		
			A	B	C
Govt. Primary School	4 (68)	4 (32)	2 (16)	0 (0)	0 (0)
Private Primary School	3 (50)	5 (50)	1 (6)	0 (0)	0 (0)
Govt. Middle School	2 (40)	6 (60)	2 (16)	0 (0)	0 (0)
Private Middle School	3 (50)	5 (50)	2 (19)	0 (0)	0 (0)
Govt. Secondary School	0 (0)	8 (100)	2 (16)	0 (0)	0 (0)
Private Secondary School	3 (50)	5 (50)	3 (34)	0 (0)	0 (0)
Govt. Senior Secondary School	0 (0)	8 (100)	0 (0)	0 (0)	0 (0)
Private Senior Secondary School	0 (0)	8 (100)	4 (68)	4 (32)	0 (0)
Govt. Arts and Science Degree College	0 (0)	8 (100)	0 (0)	0 (0)	0 (0)
Private Arts and Science Degree College	1 (4)	7 (96)	4 (68)	3 (28)	0 (0)
Govt. Engineering College	0 (0)	8 (100)	0 (0)	0 (0)	0 (0)
Private Engineering College	0 (0)	8 (100)	0 (0)	0 (0)	8 (100)
Govt. Medicine College	0 (0)	8 (100)	0 (0)	0 (0)	8 (100)
Private Medicine College	0 (0)	8 (100)	0 (0)	0 (0)	0 (0)
Govt. Management Institute	0 (0)	8 (100)	0 (0)	0 (0)	0 (0)
Private Management Institute	0 (0)	8 (100)	0 (0)	0 (0)	8 (100)
Govt. Polytechnic	0 (0)	8 (100)	0 (0)	0 (0)	0 (0)
Private Polytechnic	0 (0)	8 (100)	0 (0)	0 (0)	8 (100)
Govt. Vocational Training School/ITI	0 (0)	8 (100)	0 (0)	3 (25)	4 (62)
Private Vocational Training School/ITI	0 (0)	8 (100)	0 (0)	0 (0)	1 (13)
Govt. Non Formal Training Centre	0 (0)	8 (100)	2 (17)	3 (36)	3 (48)
Private Non Formal Training Centre	0 (0)	8 (100)	0 (0)	0 (0)	0 (0)
Govt. School For Disabled	0 (0)	8 (100)	0 (0)	0 (0)	0 (0)
Private School For Disabled	0 (0)	8 (100)	1 (13)	3 (25)	4 (62)
Government Others	0 (0)	8 (100)	0 (0)	0 (0)	0 (0)
Private Others	0 (0)	8 (100)	0 (0)	0 (0)	0 (0)

Note : Distance A : Less than 5 km; B : Between 5-10 km; C : 10+ km.; Source : Data Analysis is based on 2011 Census.

DISCLAIMER

The Terms of Use and Disclaimer of Datanet India Private Limited (hereinafter referred to as "Datanet") for use of this analysis report of **Velim Assembly Constituency (Velim Vidhan Sabha)** :-

1. **Assembly Factbook™** is a Registered Trade Mark owned by Datanet.
2. All the maps are sketched and graphical representation only and have not been drawn to the scale and also not to represent the actual geographical area or boundary of the unit.
3. The data for the aforesaid analysis is based on authentic sources and has been culled from the various publications of Census, CSO and NSSO for district and block level data, various central and state government departments, Central & State Elections Commissions and the concerned Returning Officers' releases, Electoral Rolls, Election results and allied publications, internal assessment, surveys, estimates and analysis. Therefore, certain adjustment of data at micro level may have been done to arrive closer to the macro data.
4. Data have been provided on an "As Is" and "As AVAILABLE" basis
5. The colours shown in the maps or diagram and charts of a particular party, alliance or AC are indicative and do not represent them.
6. This publication which includes maps, sheets, graphs and data would be the property under copyright of Datanet only. The user may use these for its internal study, analysis and research purposes. It's public display, re-selling or any commercial uses by the user are not allowed.
7. Datanet has taken due care and caution in compilation and processing of data and allied information, but does not guarantee the accuracy, adequacy or completeness of any information/analysis and will be not responsible for any errors or omissions or for the results obtained from the use of such information/analysis.
8. All the contents for the publication have been culled from various authentic sources and Datanet reasonably believes such sources to be reliable, but does not make any representations, express or implied as to the accuracy or fitness of use of such information. The information or contents of the information/analysis do not constitute advice and should not be relied upon in making (or refraining from making) any decision. Any reliance placed upon the information provided by Datanet is the sole responsibility and strictly at the user's risk.
9. In no event will Datanet be liable for any damages (including, without limitation, damages for loss of business projects, or loss of profits) arising in contract, tort or otherwise from the use of or inability to use any of its contents, or from any action taken (or refrained from being taken) as a result of using the analysis or any of its contents. Datanet its directors, owners, editors, officials, employees, distributor and agents or any associate will not be liable for any errors in the information contained or any consequences arising from the use of the contents of the provided information/analysis.
10. If any provision of these terms and conditions is held invalid or illegal or unenforceable for any reason by any court of competent jurisdiction, such provision shall be severed and the remainder of provisions of the terms and conditions shall continue in full force and effect as if the Term of Use had been executed with the invalid, illegal or unenforceable provision eliminated.
11. If there are any discrepancies in the information provided, please bring it to attention of Datanet for suitable rectification measures.

Buy Online This Complete Book At
Datanet India eBooks Store

www.indiastatpublications.com

or go directly at

[http://www.indiastatpublications.com/
Assembly_factbook/Goa/South_Goa/Velim](http://www.indiastatpublications.com/Assembly_factbook/Goa/South_Goa/Velim)



i indiastat**elections**

ISBN - 978-93-5905-072-0



9 789359 105072 0