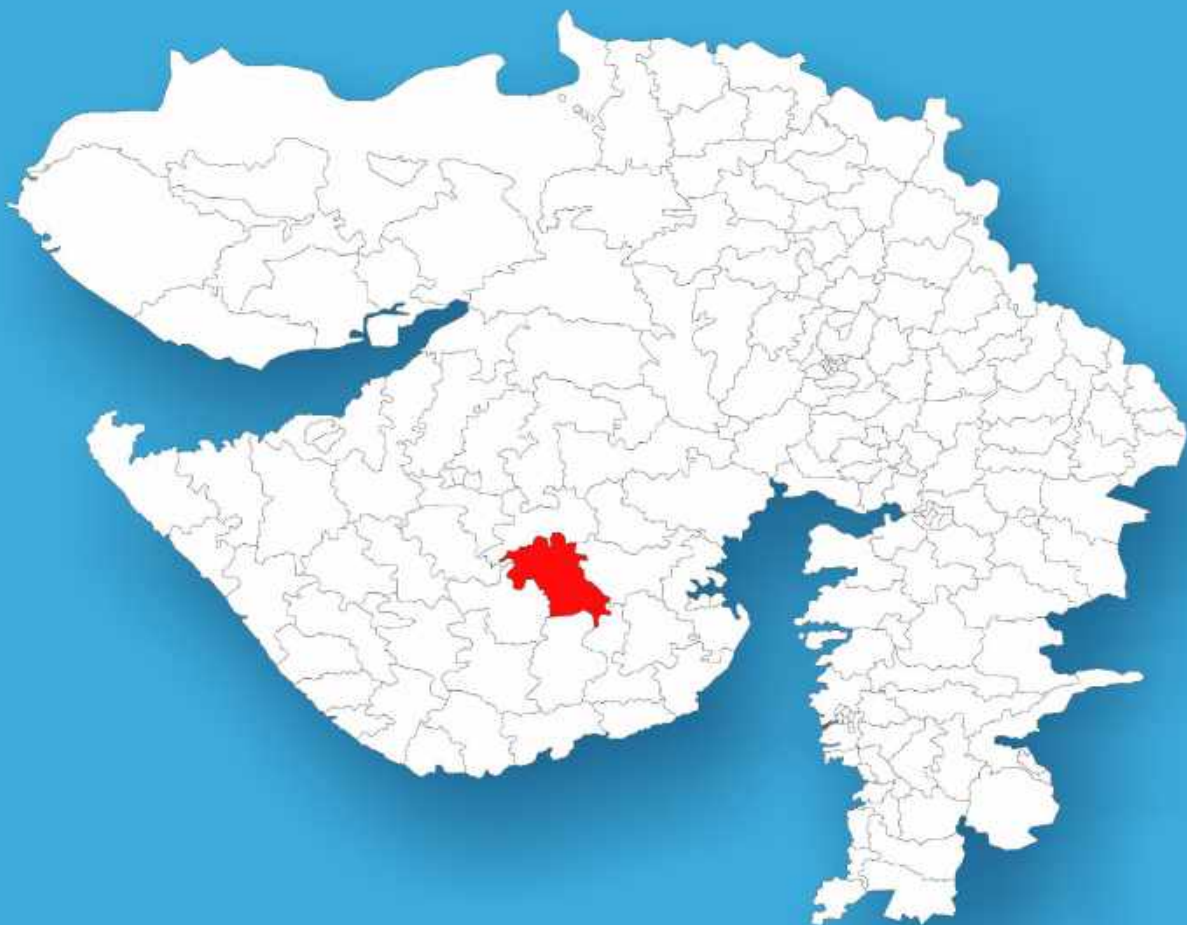




Gujarat

# Assembly Factbook™

Lathi Assembly Constituency



Key Electoral Data of Lathi  
Assembly Constituency (Vidhan Sabha)

Gujarat

# **Assembly Factbook™**

Lathi Assembly Constituency



Lathi Vidhan Sabha

**Editor & Director**

Dr. R.K. Thukral

**Research Editor**

Dr. Shafeeq Rahman

**Compiled, Researched and Published by  
Datanet India Pvt. Ltd.**

D-100, 1st Floor,

Okhla Industrial Area, Phase-I,

New Delhi- 110020.

Ph.: 91-11- 43580781-84

Email : support@indiastatpublications.com

Website : www.indiastatelections.com

**Online Book Store :**

www.indiastatpublications.com

**Report No. :** AFB/GJ-096-0125

**ISBN :** 978-93-5905-343-1

**First Edition :** January, 2018

**Eighth Updated Edition :** January, 2025

**Price :** Rs. 11500/-

US\$ 310

**© Datanet India Pvt. Ltd.**

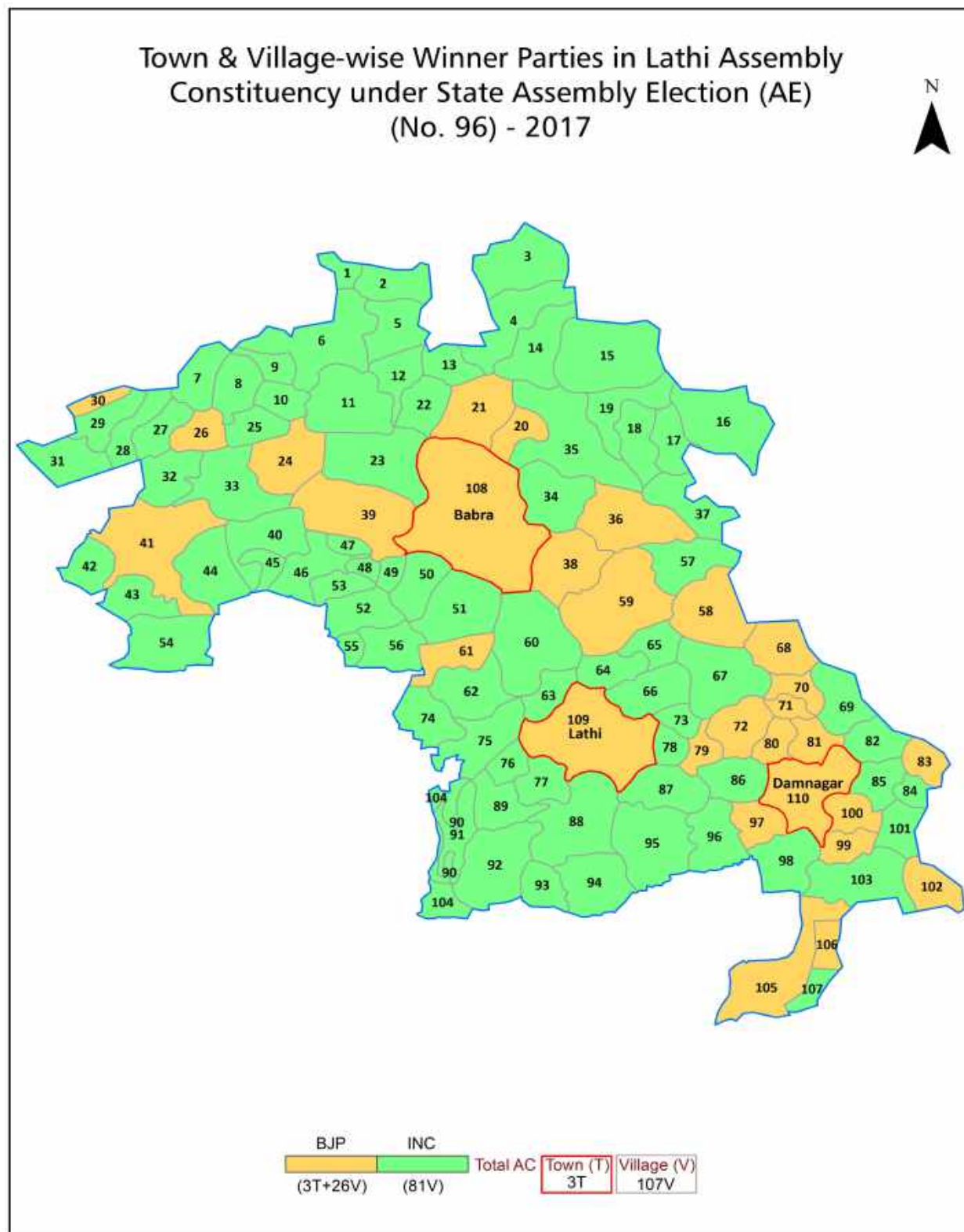
All rights reserved. No part of this book may be reproduced, stored in a retrieval system or transmitted in any form or by any means, mechanical photocopying, photographing, scanning, recording or otherwise without the prior written permission of the publisher. Please refer to Disclaimer at page no. 213 for the use of this publication.

Printed in India

## Contents

No.	Particulars	Page No.
	<b>Introduction</b>	
1	Assembly Constituency - (Vidhan Sabha) at a Glance   Features of Assembly as per Delimitation Commission of India (2008)	1-2
	<b>Location and Political Maps</b>	
2	Location Map   Boundaries of Assembly Constituency - (Vidhan Sabha) in District   Boundaries of Assembly Constituency under Parliamentary Constituency - (Lok Sabha)   Town & Village-wise Winner Parties- 2024, 2022, 2019, 2017, 2014, 2012 and 2009	3-11
	<b>Administrative Setup (2011)</b>	
3	District   Sub-district   Towns   Villages   Inhabited Villages   Uninhabited Villages   Village Panchayat   Intermediate Panchayat	12-17
	<b>Demographics (2011)</b>	
4	Population   Households   Rural/Urban Population   Towns and Villages by Population Size   Sex Ratio (Total & 0-6 Years)   Religious Population   Social Population   Literacy Rate	18-19
	<b>Electoral Features</b>	
5	Important Dates of Last Elections Held   Electors by Gender   Service Electors   Voters   Voters Turnout   Polling Stations & Average Number of Electors per Polling Station   Electors by Age Group   Present Elected Representatives	20-25
	<b>Historical Summary Election Results</b>	
6	Vote Share of Major Parties   Winning Margin (Number & Percentage)   Polarity of Parties   Summary Result of Assembly Segment of Parliamentary Elections 2024, 2019, 2014, 2009, 2004 and 1999   Summary Result of Assembly Elections 2022, 2017, 2012, 2007, 2002, 1998, 1995, 1990, 1985, 1980, 1975, 1972, 1967 and 1962	26-48
	<b>Polling Station Level Election Results</b>	
7	Name and Number of Polling Station 2024, 2022, 2019, 2017, 2014, 2012 and 2009   Polling Station-wise Electors, Voters & Voters Turnout 2024, 2022, 2019, 2017, 2014, 2012 and 2009   Polling Station wise Elections Results 2024, 2022, 2019, 2017, 2014, 2012 and 2009	49-192
	<b>Share of Assembly Constituency</b>	
8	Share of Assembly Constituency - (Vidhan Sabha) in State, District and Parliamentary Constituency - (Lok Sabha)	193
	<b>Socio-Economic Amenities (2011)</b>	
9	Access to Administrative Units   Agricultural, Manufacturing and Industrial Commodities   Demographic Indicators   Education   Health & Manpower   Drinking Water Supply   Sanitation   Entertainment and Recreations Infrastructure   Power   Food Allocation Distribution and Marketing of Agriculture Commodities Infrastructure   Transport and Road Infrastructure   Communication   Banking and Financial Services   Land Use   Irrigation Source	195-209
10	<b>Abbreviation &amp; Sources</b>	211-212
11	<b>Disclaimer</b>	213

## Location & Political Map





## Administrative Setup

### List of Village Panchayat & Intermediate Panchayat (Block) Name - 2011

Village Name	Village Panchayat Name	Intermediate Panchayat Name
Adtala	Adtala	Lathi
Akala	Akala	Lathi
Aliudepur	Aliudepur	Lathi
Amarvalpar	Amarvalpar	Babra
Ambardi	Ambardi	Lathi
Ansodar	Ansodar	Lathi
Balel Pipariya	Balel Pipariya	Babra
Barvala	Barvala	Babra
Bhalvav	Bhalvav	Lathi
Bhatvadar	Bhatvadar	Lathi
Bhila	Bhila	Babra
Bhildi	Bhildi	Babra
Bhingrad	Bhingrad	Lathi
Bhurakhiya	Bhurakhiya	Lathi
Chamardi	Chamardi	Babra
Charkha	Charkha	Babra
Chavand	Chavand	Lathi
Chhabhadiya	Chhabhadiya	Lathi
Dahinthara	Dahinthara/ Methli	Lathi
Dared	Dared	Babra
Derdi-Janbai	Derdi-Janbai	Lathi
Devaliya Mota	Devaliya Mota	Babra
Dhamel	Dhamel	Lathi
Dharai	Dharai	Babra
Dhrufania	Dhrufania	Lathi
Dudhala Bai	Dudhala Bai	Lathi
Dudhala Lathi	Dudhala Lathi	Lathi
Fuljhar	Fuljhar	Babra
Galkotdi	Galkotdi	Babra

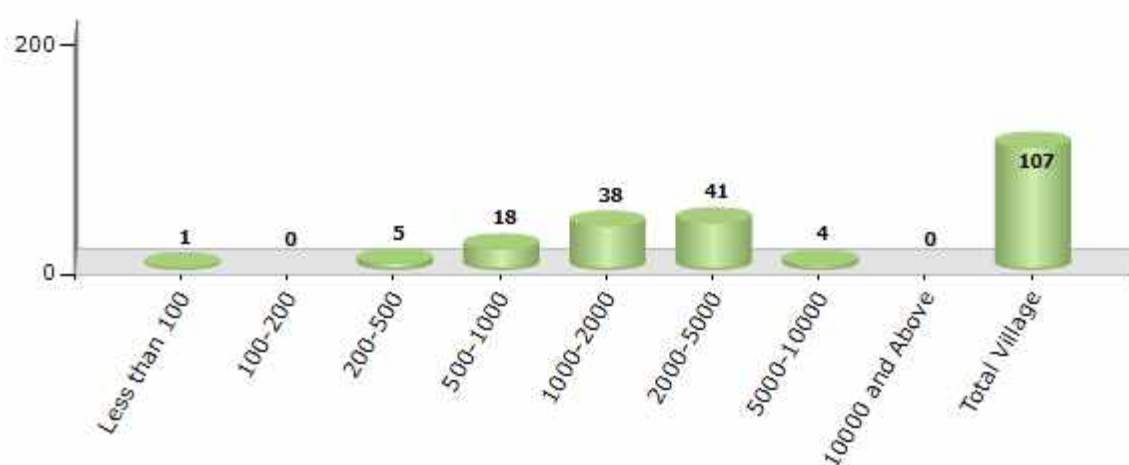
Contd....

## Demographics

### Number of Villages by Population Size - 2011

Less than 100	100-200	200-500	500-1000	1000-2000	2000-5000	5000-10000	10000 and Above	Total Village
1	0	5	18	38	41	4	0	107

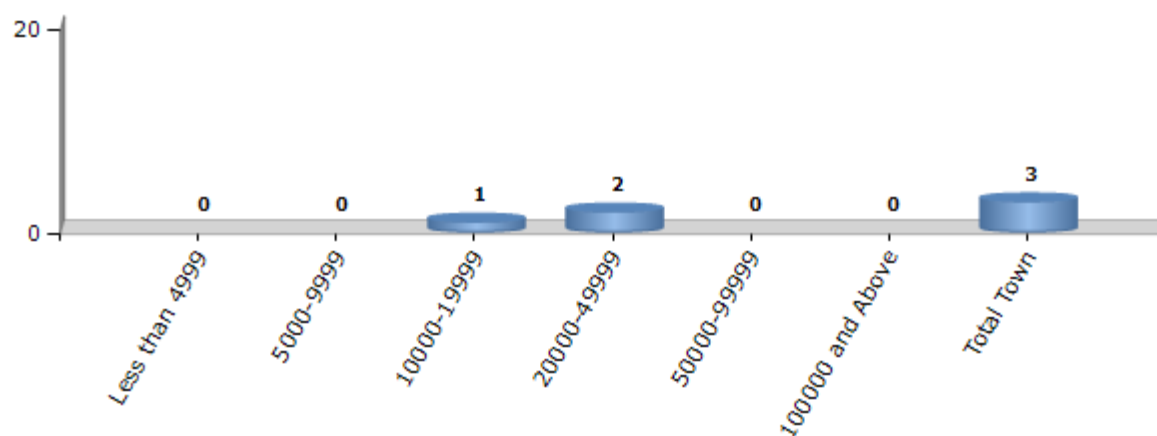
Number of Villages by Population Size - 2011



### Number of Towns by Population Size - 2011

Less than 4999	5000-9999	10000-19999	20000-49999	50000-99999	100000 and Above	Total Town
0	0	1	2	0	0	3

Number of Towns by Population Size - 2011

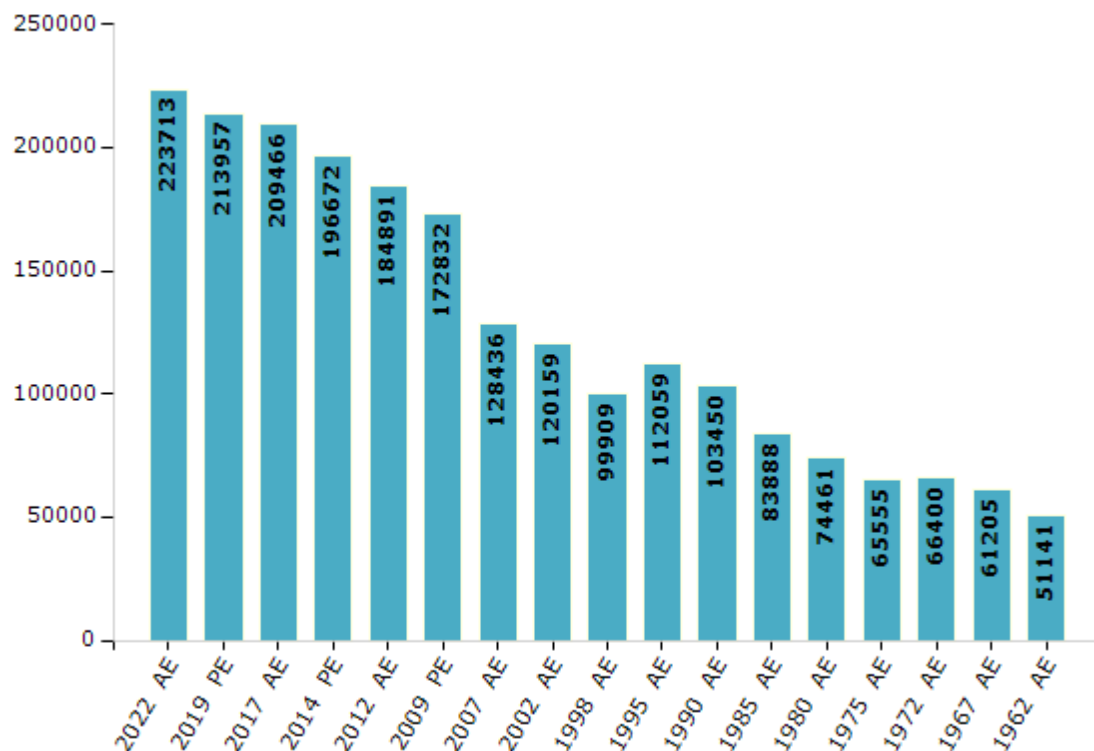


## Electoral Features

### Electors by Male & Female

Year	Male	Female	Others	Total	Year	Male	Female	Others	Total
2022 AE	116203	107510	0	223713	1998 AE	50882	49027	-	99909
2019 PE	110835	103122	0	213957	1995 AE	56408	55651	-	112059
2017 AE	108264	101202	0	209466	1990 AE	52322	51128	-	103450
2014 PE	102863	93809	0	196672	1985 AE	41354	42534	-	83888
2012 AE	97349	87542	0	184891	1980 AE	36769	37692	-	74461
2009 PE	88479	84353	-	172832	1975 AE	32398	33157	-	65555
2007 AE	64742	63694	-	128436	1972 AE	32939	33461	-	66400
2004 PE	-	-	-	-	1967 AE	-	-	-	61205
2002 AE	61228	58931	-	120159	1962 AE	-	-	-	51141
1999 PE	-	-	-	-					

Number of Electors



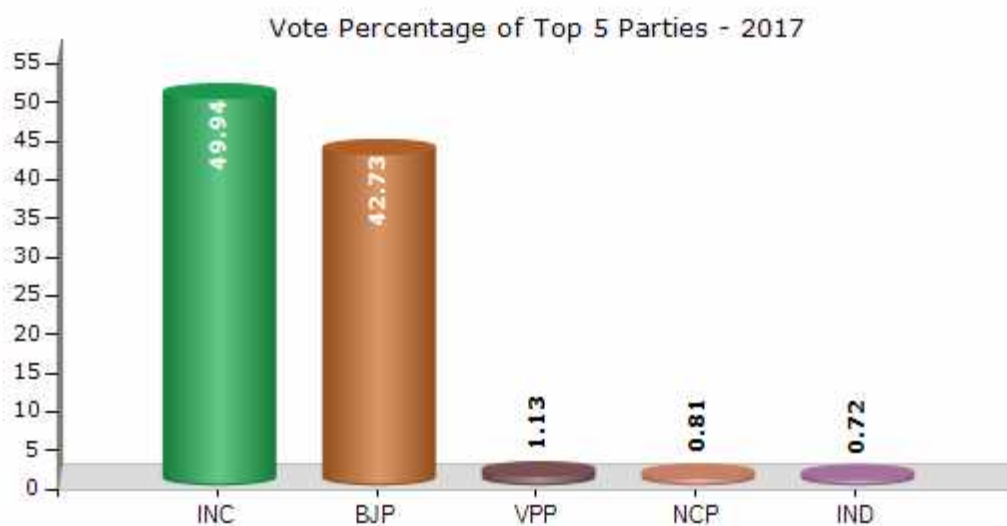
**Note :** AE : Assembly Election, PE : Assembly Segment of Parliamentary Election



## Historical Summary Election Results

### Summary Result of Assembly Election - 2017

Candidate Name	Party	Votes	Votes %
Virajibhai Thummar	INC	64743	49.94
Gopalbhai (Chamardi)	BJP	55400	42.73
Dharajiya Kaushikbhai Nankubhai	VPP	1459	1.13
Dabasara Vinubhai Valjibhai	NCP	1046	0.81
Pradipbhai Vithalbhai Sojitra	IND	938	0.72
Solanki Dhirubhai Meghajibhai	BSP	878	0.68
M.D.(Bhanubhai) Manjariya	AAP	797	0.61
Hitesh Narola (Robert)	IND	676	0.52
J.R.Parmar	IND	390	0.3
Kothiya Dhirubhai Shambhubhai (Patel)	SVPP	325	0.25
J.D.Vavdiya	REALDP	234	0.18
Asvinbhai Batukbhai Limbasiya	BNJD	184	0.14
	NOTA	2577	1.99



## Polling Station Level Election Results

### Number and Name of Polling Stations (PS) (2022)

Number of Polling Stations	Name of Polling Stations	Number of Polling Stations	Name of Polling Stations
1	New Primary School, River Bank, Khanpar	22	Primary School, South Side Room, Near Gram Panchayat, Lonkotda
2	Primary School, Right Side From Office Room No.1, Thorkhan, Thorkhan	23	Primary School, East Side Room, Near Gram Panchayat, Lonkotda
3	Primary School, East Side Room No.2, Thorkhan, Thorkhan	24	Primary School, New Building West Side Room No.2, Near Gram Panchayat, Navaniya
4	Primary School, Office Room, Nonghanvadar, Nonghanvadar	25	Vankiya Primary School, East Side Room No.-1, Near Bus Station, Vankiya
5	Primary School, South Side Room-1, Vavda Road, Kalorana	26	Vankiya Primary School, West Side Room No.-3, Near Bus Station, Vankiya
6	Primary School, South Side Room No-2, Vavda Road, Kalorana	27	Primary School, Babra Road, Isapar
7	Primary School, Room No 3 From East, Thorkhan Road, Garni	28	New Primary School, Near Bus Station, Miya Khijadiya
8	Primary School, Room No1 From East, Thorkhan Road, Garni	29	Primary School, South Side Room No.1, Plot Vistar, Untvad
9	Primary School, North Side Room No.1, New Bulding, Lalka	30	Primary School, South Side Room No.2, Plot Vistar, Untvad
10	Primary School, South Side Room No.1, New Bulding, Lalka	31	Primary School, North Side Room No.1, Plot Vistar, Untvad
11	Girls Pay Center School, East Side First Room, Main Market, Kotda Pitha	32	Primary School, Untvad Road, Raypar
12	Kumar Primary School, New Building Section-1, North Side Room No.-3, Plot Area Near Rajkot Road, Kotda Pitha	33	Primary School, New Building, Tramboda
13	Plot Primary School, New Building, Section-1 South Side Room No.-1, Kotda Pitha	34	Primary School, Opp Gate North Side Room, Tramboda
14	Plot Primary School, New Building, Section-2 South Side Room No.1, Kotda Pitha	35	Primary School, Near Devayatbhai House, Samadhiyala
15	New Primary School, East Side Bulding No.2 Room No.2, Near Bus Stand, Karnuki	36	New Primary School, Padar, Sukvala
16	Primary School, New Bulding North Side Last Room, Padar, Pansada	37	Primary School, East Side Room-1, Near Water Tank, Sukhpar
17	Primary School, New Building South Side Room No.1, Padar, Pansada	38	Primary School, West Side Additional Room, Near Water Tank, Sukhpar
18	Primary School, New Bulding South Side Near Dadar Side First Room, Raypar Road, Vavda	39	Primary School, East Side Office Room, Babra Road, Ghughrala
19	Primary School, New Bulding North Side Near Dadar First Room, Raypar Road, Vavda	40	Primary School, West Side Room No.1, Babra Road, Ghughrala
20	Primary School, Opp. Gram Panchayat, Nadala	41	Plot Primary School, West Side Room No.9, Near Bus Stand, Khambhala
21	Primary School, Near Water Tank, Ranpar	42	Plot Primary School, West Side Room No.6, Near Bus Stand, Khambhala

Contd....

## Polling Station Level Election Results

### Polling Station-wise Votes Secured by Overall Top Five Parties in Lathi Assembly in Assembly Election (AE) under Amreli Parliamentary Constituency in Gujarat (2022)

Number of Polling Station	Winner - Janakbhai Talaviya (BJP)	Runner-up - Virjibhai Thummar (INC)	3rd - Jayshukhbhai Ravajibhai Detroja (doli) (AAP)	4th - Jagdish Chandra Mayani (VPP)	5th - Munabhai Nakubhai Bavaliya (IND)	NOTA	Other	Total Votes Secured
36	196	160	135	3	3	12	4	513
37	380	242	182	5	5	9	3	826
38	383	306	115	5	3	15	12	839
39	332	136	74	3	2	24	5	576
40	197	161	147	1	2	15	10	533
41	255	189	294	2	9	12	10	771
42	158	303	261	13	5	14	4	758
43	114	224	253	3	15	12	12	633
44	171	208	171	5	1	3	5	564
45	258	143	110	3	4	6	2	526
46	180	198	139	7	15	8	13	560
47	348	131	74	2	0	9	3	567
48	268	189	63	3	1	8	2	534
49	290	156	29	3	1	15	2	496
50	285	53	32	2	1	8	2	383
51	297	192	57	1	0	5	2	554
52	317	236	85	3	1	9	4	655
53	348	201	160	16	18	14	7	764
54	262	79	239	2	4	18	6	610
55	192	35	77	4	1	6	0	315
56	282	86	83	0	4	4	1	460
57	268	135	228	4	0	9	3	647
58	278	227	123	3	2	9	4	646
59	235	60	94	0	0	7	1	397
60	359	79	197	12	8	10	21	686
61	162	85	163	5	0	7	4	426
62	282	117	216	2	5	19	9	650
63	288	49	154	3	3	8	1	506
64	239	240	38	2	3	9	4	535
65	228	349	59	3	2	6	4	651
66	335	145	52	0	2	9	2	545
67	320	150	78	4	5	9	0	566
68	145	90	95	4	3	7	1	345
69	195	87	171	1	2	12	6	474
70	262	128	255	2	1	15	3	666

Contd....

## Polling Station Level Election Results

**Winner, Runner-up and 3rd Party Position & Winning Margin According to Polling Stations in Lathi Assembly in Assembly Election (AE) under Amreli Parliamentary Constituency in Gujarat (2022)**

Polling Station Number	Winner Party	Winner Votes (%)	Runner-up Party	Runner-up Votes (%)	Winning Margin Votes (%)	Third Party	Third Party Votes (%)	Other Votes (%)
71	BJP	313 (40.23)	INC	291 (37.4)	22 (2.83)	AAP	124 (15.94)	50 (6.43)
72	BJP	365 (43.56)	INC	244 (29.12)	121 (14.44)	AAP	189 (22.55)	40 (4.77)
73	BJP	221 (49)	AAP	130 (28.82)	91 (20.18)	INC	85 (18.85)	15 (3.33)
74	INC	88 (36.21)	BJP	77 (31.69)	11 (4.52)	AAP	68 (27.98)	10 (4.12)
75	BJP	289 (36.77)	INC	286 (36.39)	3 (0.38)	AAP	164 (20.87)	47 (5.98)
76	AAP	349 (42.05)	BJP	270 (32.53)	79 (9.52)	INC	177 (21.33)	34 (4.1)
77	BJP	226 (35.48)	AAP	197 (30.93)	29 (4.55)	INC	187 (29.36)	27 (4.24)
78	BJP	255 (36.27)	INC	213 (30.3)	42 (5.97)	AAP	204 (29.02)	31 (4.41)
79	BJP	118 (51.98)	INC	57 (25.11)	61 (26.87)	AAP	51 (22.47)	1 (0.44)
80	AAP	331 (59.21)	BJP	170 (30.41)	161 (28.8)	INC	47 (8.41)	11 (1.97)
81	AAP	406 (64.96)	BJP	173 (27.68)	233 (37.28)	INC	36 (5.76)	10 (1.6)
82	BJP	310 (43.18)	INC	206 (28.69)	104 (14.49)	AAP	178 (24.79)	24 (3.34)
83	BJP	388 (45.22)	INC	262 (30.54)	126 (14.68)	AAP	178 (20.75)	30 (3.5)
84	BJP	442 (63.87)	INC	177 (25.58)	265 (38.29)	AAP	58 (8.38)	15 (2.17)
85	BJP	430 (66.77)	INC	133 (20.65)	297 (46.12)	AAP	62 (9.63)	19 (2.95)
86	BJP	216 (44.17)	INC	186 (38.04)	30 (6.13)	AAP	62 (12.68)	25 (5.11)
87	BJP	321 (77.54)	INC	51 (12.32)	270 (65.22)	AAP	28 (6.76)	14 (3.38)
88	BJP	484 (75.27)	INC	86 (13.37)	398 (61.9)	AAP	45 (7)	28 (4.35)
89	INC	273 (39.74)	BJP	212 (30.86)	61 (8.88)	AAP	167 (24.31)	35 (5.09)
90	BJP	220 (48.46)	INC	123 (27.09)	97 (21.37)	AAP	90 (19.82)	21 (4.63)
91	BJP	357 (62.41)	INC	106 (18.53)	251 (43.88)	AAP	65 (11.36)	44 (7.69)
92	BJP	432 (52.68)	INC	237 (28.9)	195 (23.78)	AAP	99 (12.07)	52 (6.34)
93	BJP	469 (60.28)	INC	159 (20.44)	310 (39.84)	AAP	128 (16.45)	22 (2.83)
94	BJP	276 (48.34)	INC	192 (33.63)	84 (14.71)	AAP	91 (15.94)	12 (2.1)
95	BJP	299 (61.4)	INC	93 (19.1)	206 (42.3)	AAP	90 (18.48)	5 (1.03)
96	BJP	303 (61.34)	AAP	174 (35.22)	129 (26.12)	INC	15 (3.04)	2 (0.4)
97	BJP	355 (41.81)	INC	277 (32.63)	78 (9.18)	AAP	201 (23.67)	16 (1.88)
98	BJP	452 (61.41)	INC	194 (26.36)	258 (35.05)	AAP	82 (11.14)	8 (1.09)
99	BJP	365 (64.26)	INC	145 (25.53)	220 (38.73)	AAP	44 (7.75)	14 (2.46)
100	BJP	443 (70.09)	INC	104 (16.46)	339 (53.63)	AAP	59 (9.34)	26 (4.11)
101	BJP	326 (63.67)	INC	120 (23.44)	206 (40.23)	AAP	37 (7.23)	29 (5.66)
102	BJP	207 (48.82)	INC	120 (28.3)	87 (20.52)	AAP	49 (11.56)	48 (11.32)
103	BJP	161 (33.33)	INC	160 (33.13)	1 (0.2)	AAP	151 (31.26)	11 (2.28)
104	BJP	200 (36.5)	AAP	194 (35.4)	6 (1.1)	INC	136 (24.82)	18 (3.28)
105	AAP	171 (40.81)	BJP	164 (39.14)	7 (1.67)	INC	68 (16.23)	16 (3.82)

Contd....

## Socio-Economic Amenities - Rural

### Access to Education Facilities

Particulars	Number of Villages (% of Population)				
	Available	Not Available	If Not Available (Distance of Nearest Facility)		
			A	B	C
Govt. Primary School	106 (100)	1 (0)	1 (0)	0 (0)	0 (0)
Private Primary School	10 (20)	97 (80)	0 (0)	0 (0)	0 (0)
Govt. Middle School	0 (0)	107 (100)	0 (0)	0 (0)	0 (0)
Private Middle School	0 (0)	107 (100)	0 (0)	0 (0)	0 (0)
Govt. Secondary School	16 (25)	91 (75)	28 (18)	38 (35)	23 (19)
Private Secondary School	4 (8)	103 (92)	0 (0)	0 (0)	0 (0)
Govt. Senior Secondary School	2 (4)	105 (96)	15 (11)	43 (44)	46 (40)
Private Senior Secondary School	1 (2)	106 (98)	0 (0)	0 (0)	0 (0)
Govt. Arts and Science Degree College	0 (0)	107 (100)	0 (0)	4 (4)	103 (96)
Private Arts and Science Degree College	0 (0)	107 (100)	0 (0)	0 (0)	0 (0)
Govt. Engineering College	0 (0)	107 (100)	0 (0)	1 (0)	106 (100)
Private Engineering College	0 (0)	107 (100)	0 (0)	0 (0)	0 (0)
Govt. Medicine College	0 (0)	107 (100)	0 (0)	1 (0)	104 (98)
Private Medicine College	0 (0)	107 (100)	0 (0)	0 (0)	2 (2)
Govt. Management Institute	0 (0)	107 (100)	0 (0)	1 (0)	106 (100)
Private Management Institute	0 (0)	107 (100)	0 (0)	0 (0)	0 (0)
Govt. Polytechnic	0 (0)	107 (100)	0 (0)	1 (0)	106 (100)
Private Polytechnic	0 (0)	107 (100)	0 (0)	0 (0)	0 (0)
Govt. Vocational Training School/ITI	0 (0)	107 (100)	2 (1)	29 (32)	76 (67)
Private Vocational Training School/ITI	0 (0)	107 (100)	0 (0)	0 (0)	0 (0)
Govt. Non Formal Training Centre	0 (0)	107 (100)	0 (0)	1 (0)	105 (99)
Private Non Formal Training Centre	0 (0)	107 (100)	0 (0)	0 (0)	1 (1)
Govt. School For Disabled	0 (0)	107 (100)	0 (0)	1 (0)	106 (100)
Private School For Disabled	0 (0)	107 (100)	0 (0)	0 (0)	0 (0)
Government Others	0 (0)	107 (100)	0 (0)	0 (0)	0 (0)
Private Others	0 (0)	107 (100)	0 (0)	0 (0)	0 (0)

Note : Distance A : Less than 5 km; B : Between 5-10 km; C : 10+ km.; Source : Data Analysis is based on 2011 Census.

## DISCLAIMER

The Terms of Use and Disclaimer of Datanet India Private Limited (hereinafter referred to as "Datanet") for use of this analysis report of **Lathi Assembly Constituency (Lathi Vidhan Sabha)** :-

1. **Assembly Factbook™** is a Registered Trade Mark owned by Datanet.
2. All the maps are sketched and graphical representation only and have not been drawn to the scale and also not to represent the actual geographical area or boundary of the unit.
3. The data for the aforesaid analysis is based on authentic sources and has been culled from the various publications of Census, CSO and NSSO for district and block level data, various central and state government departments, Central & State Elections Commissions and the concerned Returning Officers' releases, Electoral Rolls, Election results and allied publications, internal assessment, surveys, estimates and analysis. Therefore, certain adjustment of data at micro level may have been done to arrive closer to the macro data.
4. Data have been provided on an "As Is" and "As AVAILABLE" basis
5. The colours shown in the maps or diagram and charts of a particular party, alliance or AC are indicative and do not represent them.
6. This publication which includes maps, sheets, graphs and data would be the property under copyright of Datanet only. The user may use these for its internal study, analysis and research purposes. It's public display, re-selling or any commercial uses by the user are not allowed.
7. Datanet has taken due care and caution in compilation and processing of data and allied information, but does not guarantee the accuracy, adequacy or completeness of any information/analysis and will be not responsible for any errors or omissions or for the results obtained from the use of such information/analysis.
8. All the contents for the publication have been culled from various authentic sources and Datanet reasonably believes such sources to be reliable, but does not make any representations, express or implied as to the accuracy or fitness of use of such information. The information or contents of the information/analysis do not constitute advice and should not be relied upon in making (or refraining from making) any decision. Any reliance placed upon the information provided by Datanet is the sole responsibility and strictly at the user's risk.
9. In no event will Datanet be liable for any damages (including, without limitation, damages for loss of business projects, or loss of profits) arising in contract, tort or otherwise from the use of or inability to use any of its contents, or from any action taken (or refrained from being taken) as a result of using the analysis or any of its contents. Datanet its directors, owners, editors, officials, employees, distributor and agents or any associate will not be liable for any errors in the information contained or any consequences arising from the use of the contents of the provided information/analysis.
10. If any provision of these terms and conditions is held invalid or illegal or unenforceable for any reason by any court of competent jurisdiction, such provision shall be severed and the remainder of provisions of the terms and conditions shall continue in full force and effect as if the Term of Use had been executed with the invalid, illegal or unenforceable provision eliminated.
11. If there are any discrepancies in the information provided, please bring it to attention of Datanet for suitable rectification measures.



**Buy Online This Complete Book At**  
**Datanet India eBooks Store**

[www.indiastatpublications.com](http://www.indiastatpublications.com)

**or go directly at**

[http://www.indiastatpublications.com/  
Assembly\\_factbook/Gujarat/Amreli/ Lathi](http://www.indiastatpublications.com/Assembly_factbook/Gujarat/Amreli/Lathi)

 **indiastat**elections

ISBN : 978-93-5905-343-1



9 789359 053431