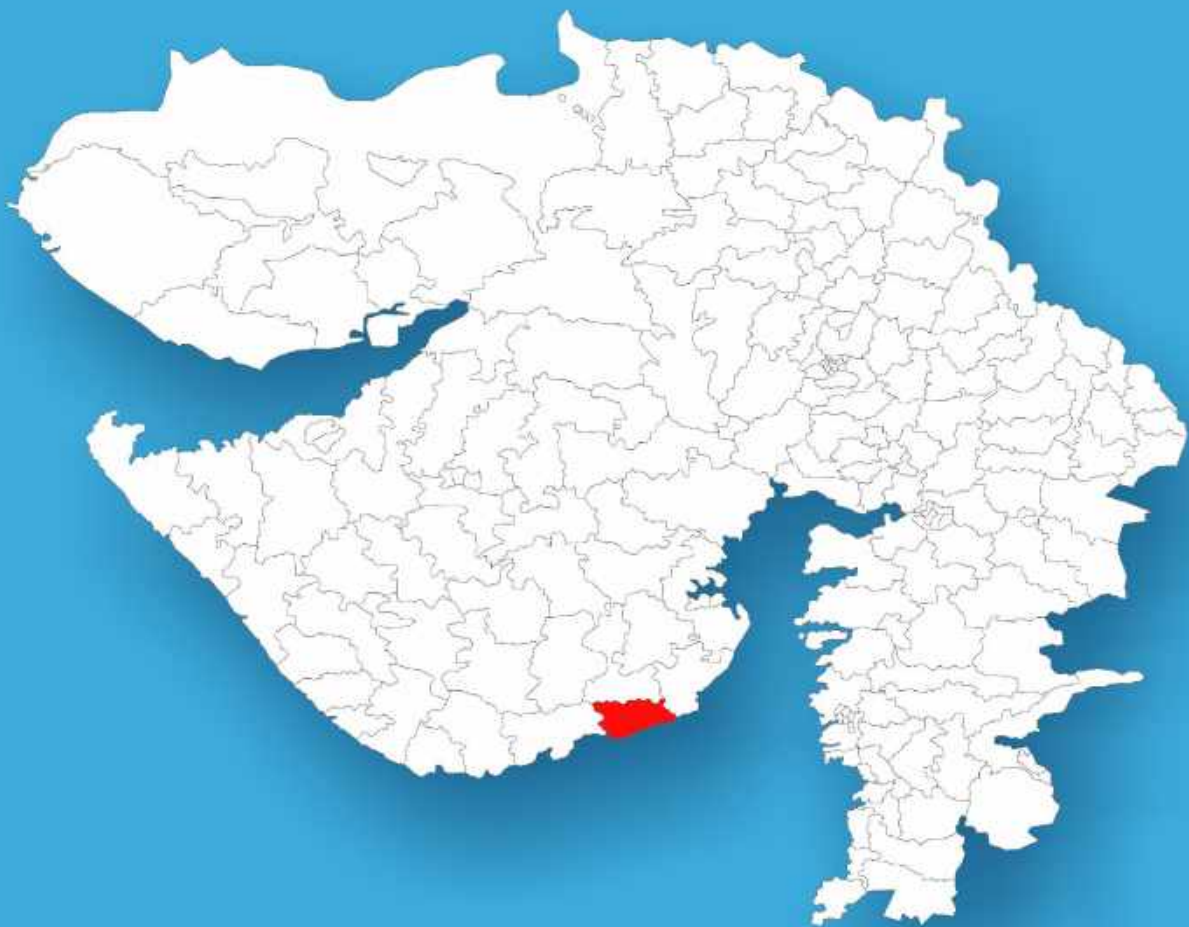




Gujarat

# Assembly Factbook™

Mahuva Assembly Constituency



Key Electoral Data of Mahuva  
Assembly Constituency (Vidhan Sabha)

Gujarat

# Assembly Factbook™

Mahuva Assembly Constituency



Mahuva Vidhan Sabha

**Editor & Director**

Dr. R.K. Thukral

**Research Editor**

Dr. Shafeeq Rahman

**Compiled, Researched and Published by  
Datanet India Pvt. Ltd.**

D-100, 1st Floor,

Okhla Industrial Area, Phase-I,

New Delhi- 110020.

Ph.: 91-11- 43580781-84

Email : support@indiastatpublications.com

Website : www.indiastatelections.com

**Online Book Store :**

www.indiastatpublications.com

**Report No. :** AFB/GJ-099-0125

**ISBN :** 978-93-5822-615-7

**First Edition :** January, 2018

**Eighth Updated Edition :** January, 2025

**Price :** Rs. 11500/-

US\$ 310

**© Datanet India Pvt. Ltd.**

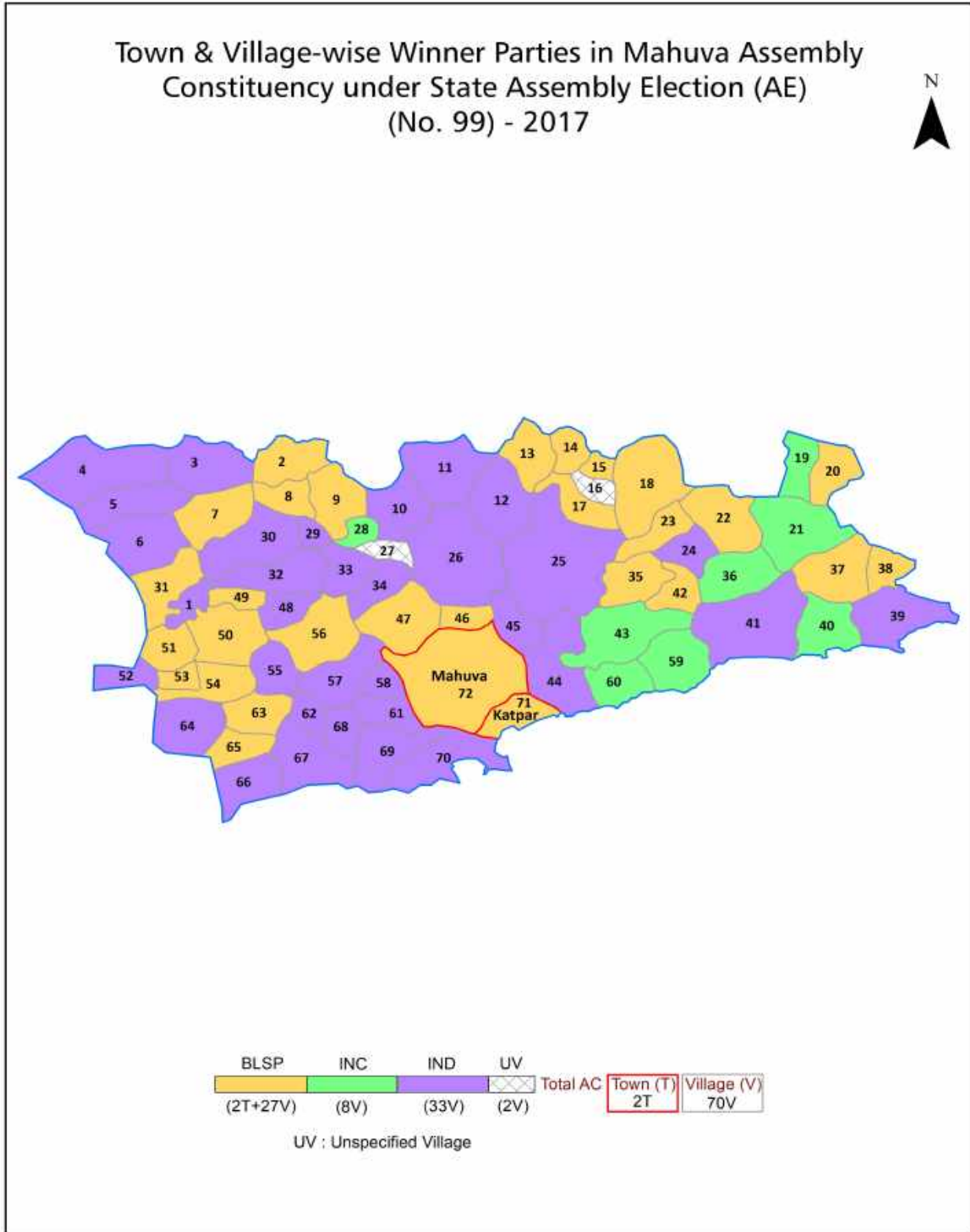
All rights reserved. No part of this book may be reproduced, stored in a retrieval system or transmitted in any form or by any means, mechanical photocopying, photographing, scanning, recording or otherwise without the prior written permission of the publisher. Please refer to Disclaimer at page no. 201 for the use of this publication.

Printed in India

## Contents

No.	Particulars	Page No.
	<b>Introduction</b>	
1	Assembly Constituency - (Vidhan Sabha) at a Glance   Features of Assembly as per Delimitation Commission of India (2008)	1-2
	<b>Location and Political Maps</b>	
2	Location Map   Boundaries of Assembly Constituency - (Vidhan Sabha) in District   Boundaries of Assembly Constituency under Parliamentary Constituency - (Lok Sabha)   Town & Village-wise Winner Parties- 2024, 2022, 2019, 2017, 2014, 2012 and 2009	3-11
	<b>Administrative Setup (2011)</b>	
3	District   Sub-district   Towns   Villages   Inhabited Villages   Uninhabited Villages   Village Panchayat   Intermediate Panchayat	12-15
	<b>Demographics (2011)</b>	
4	Population   Households   Rural/Urban Population   Towns and Villages by Population Size   Sex Ratio (Total & 0-6 Years)   Religious Population   Social Population   Literacy Rate	16-17
	<b>Electoral Features</b>	
5	Important Dates of Last Elections Held   Electors by Gender   Service Electors   Voters   Voters Turnout   Polling Stations & Average Number of Electors per Polling Station   Electors by Age Group   Present Elected Representatives	18-23
	<b>Historical Summary Election Results</b>	
6	Vote Share of Major Parties   Winning Margin (Number & Percentage)   Polarity of Parties   Summary Result of Assembly Segment of Parliamentary Elections 2024, 2019, 2014, 2009, 2004 and 1999   Summary Result of Assembly Elections 2022, 2017, 2012, 2007, 2002, 1998, 1995, 1990, 1985, 1980, 1975, 1972, 1967 and 1962	24-46
	<b>Polling Station Level Election Results</b>	
7	Name and Number of Polling Station 2024, 2022, 2019, 2017, 2014, 2012 and 2009   Polling Station-wise Electors, Voters & Voters Turnout 2024, 2022, 2019, 2017, 2014, 2012 and 2009   Polling Station wise Elections Results 2024, 2022, 2019, 2017, 2014, 2012 and 2009	47-180
	<b>Share of Assembly Constituency</b>	
8	Share of Assembly Constituency - (Vidhan Sabha) in State, District and Parliamentary Constituency - (Lok Sabha)	181
	<b>Socio-Economic Amenities (2011)</b>	
9	Access to Administrative Units   Agricultural, Manufacturing and Industrial Commodities   Demographic Indicators   Education   Health & Manpower   Drinking Water Supply   Sanitation   Entertainment and Receptions Infrastructure   Power   Food Allocation Distribution and Marketing of Agriculture Commodities Infrastructure   Transport and Road Infrastructure   Communication   Banking and Financial Services   Land Use   Irrigation Source	183-197
10	<b>Abbreviation &amp; Sources</b>	199-200
11	<b>Disclaimer</b>	201

Location & Political Map



## Administrative Setup

### List of Village Panchayat & Intermediate Panchayat (Block) Name - 2011

Village Name	Village Panchayat Name	Intermediate Panchayat Name
Amrutvel	Amrutvel	Mahuva
Bambhaniya	Bambhaniya	Mahuva
Bhadra	Bhadra	Mahuva
Bhadrod	Bhadrod	Mahuva
Bhanavav	Nana Jadra	Mahuva
Bhanvad	Bhanvad	Mahuva
Bhatakda	Bhatakda	Mahuva
Bildi	Biladi	Mahuva
Boda	Boda/Rohisa	Mahuva
Chaddika	Chaddika	Mahuva
Chokva	Chokva	Mahuva
Dayal	Dayal	Mahuva
Devaliya	Devaliya	Mahuva
Doliya	Doliya	Mahuva
Dudhala No.1	Dudhala No.1	Mahuva
Dudhala No.2	Dudhala No.2	Mahuva
Dudheri	Dudheri	Mahuva
Dundas	Dundas	Mahuva
Gadhada	Gadhada	Mahuva
Goras	Goras	Mahuva
Gujarda	Gujarda	Mahuva
Gundarani	Gundarani	Mahuva
Haripara	Haripara	Mahuva
Kalsar	Kalsar	Mahuva
Kankot	Kankot	Mahuva
Kantasar	Kantasar	Mahuva
Katakda	Katakda	Mahuva
Khared	Khared	Mahuva
Khatsura	Khatsura	Mahuva

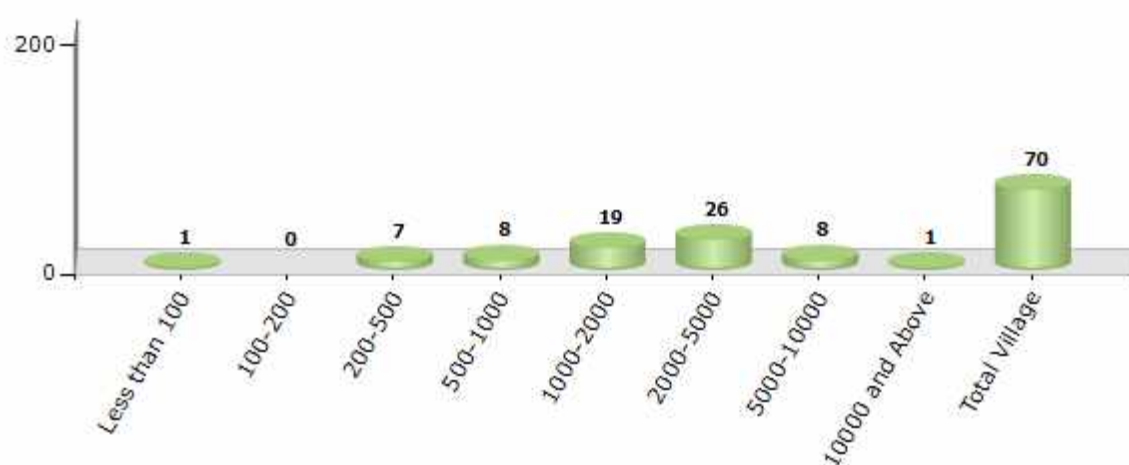
Contd....

## Demographics

### Number of Villages by Population Size - 2011

Less than 100	100-200	200-500	500-1000	1000-2000	2000-5000	5000-10000	10000 and Above	Total Village
1	0	7	8	19	26	8	1	70

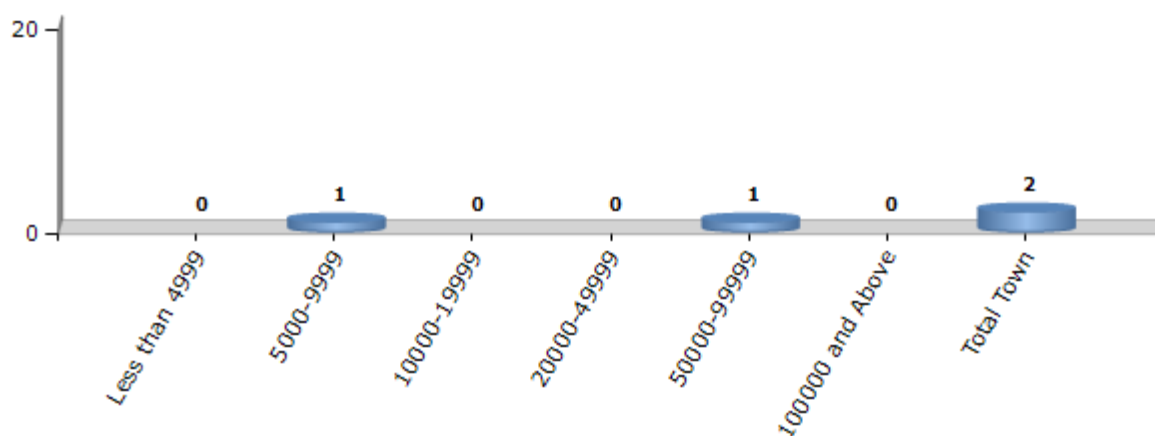
Number of Villages by Population Size - 2011



### Number of Towns by Population Size - 2011

Less than 4999	5000-9999	10000-19999	20000-49999	50000-99999	100000 and Above	Total Town
0	1	0	0	1	0	2

Number of Towns by Population Size - 2011

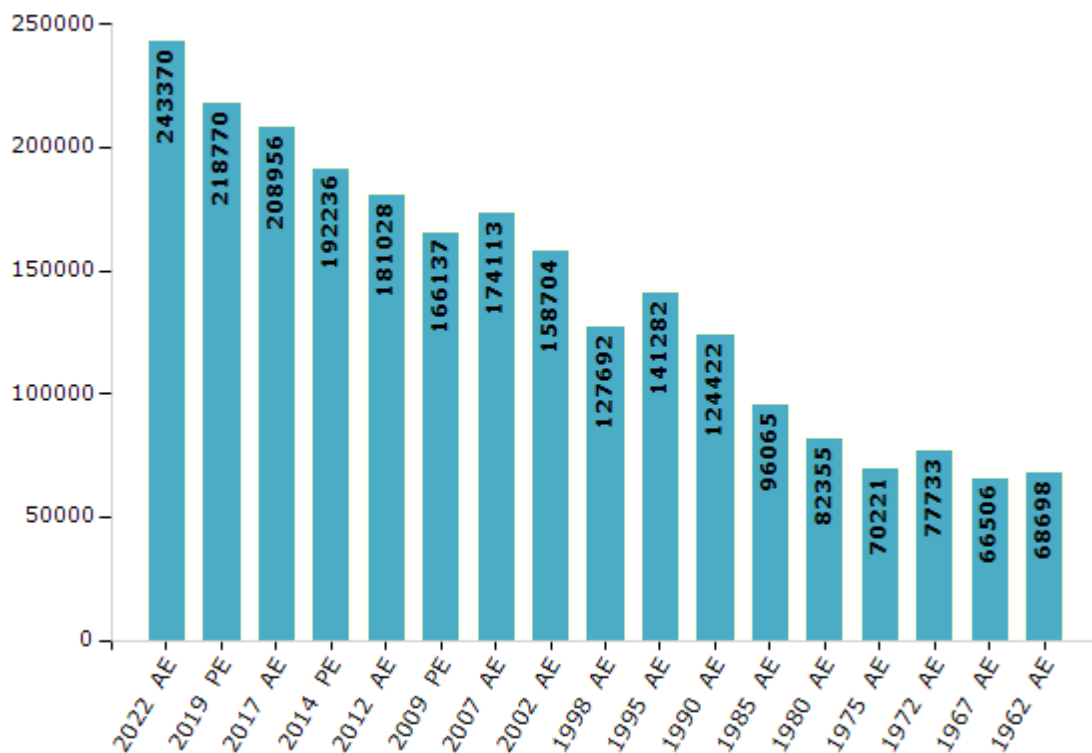


## Electoral Features

### Electors by Male & Female

Year	Male	Female	Others	Total	Year	Male	Female	Others	Total
2022 AE	124428	118939	3	243370	1998 AE	66036	61656	-	127692
2019 PE	113159	105611	0	218770	1995 AE	71565	69717	-	141282
2017 AE	109066	99890	0	208956	1990 AE	63201	61221	-	124422
2014 PE	100486	91750	0	192236	1985 AE	47635	48430	-	96065
2012 AE	94622	86406	0	181028	1980 AE	40746	41609	-	82355
2009 PE	85327	80810	-	166137	1975 AE	34857	35364	-	70221
2007 AE	88919	85194	-	174113	1972 AE	38450	39283	-	77733
2004 PE	-	-	-	-	1967 AE	-	-	-	66506
2002 AE	81125	77579	-	158704	1962 AE	-	-	-	68698
1999 PE	-	-	-	-					

Number of Electors



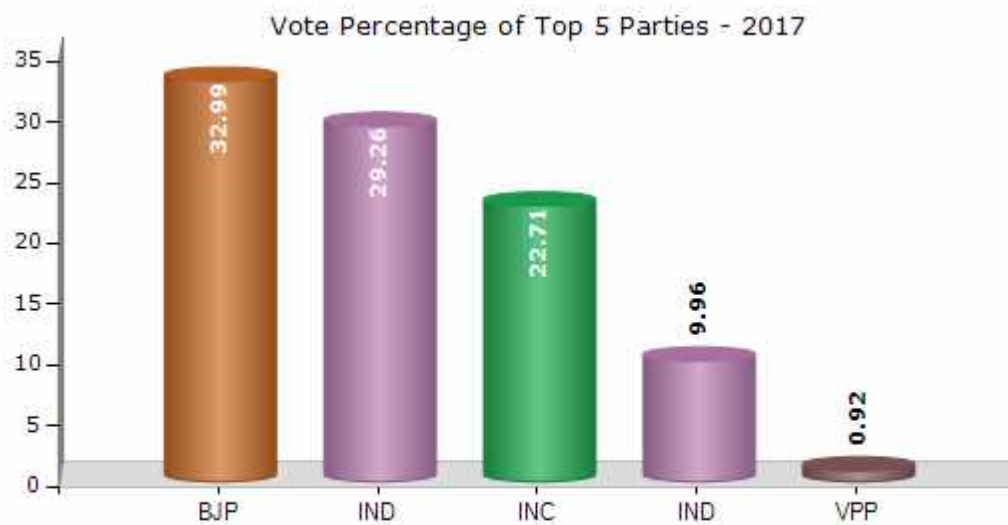
Note : AE : Assembly Election, PE : Assembly Segment of Parliamentary Election



## Historical Summary Election Results

### Summary Result of Assembly Election - 2017

Candidate Name	Party	Votes	Votes %
Makwana Raghavbhai Chondabhai	BJP	44410	32.99
Dr. Kanubhai V. Kalsaria	IND	39401	29.26
Baraiya Vijaybhai Ravjibhai	INC	30576	22.71
Bipinkumar Bhupatray Sanghavi	IND	13414	9.96
Chhaganbhai Bachubhai Parmar	VPP	1234	0.92
Bhaliya Chandubhai Babubhai	GJCP	1021	0.76
Gohil Pratapbhai Nanjibhai	AINHCP	989	0.73
Kalsariya Ranchhodbhai Jadavbhai	IND	938	0.7
	NOTA	2653	1.97



## Polling Station Level Election Results

### Number and Name of Polling Stations (PS) (2022)

Number of Polling Stations	Name of Polling Stations	Number of Polling Stations	Name of Polling Stations
1	Primary School, Office West Side Room, Goras	22	Primary School, Rupavati
2	Primary School, Office East Side Pentagon Room, Goras	23	Primary School, Lakhupara
3	Primary School, Kinkaria	24	Primary School, North-West Side Octagon Room, Bhadra
4	Primary School, Kinkaria	25	Primary School, Right Side Room To Main Gate Octagon Room, Bhadra
5	Kendravati School Campus-1, Room No-1, Mota Asrana	26	Primary School, Octagone Room, Lusadi
6	Kendravati School Campus-2, First Room To The East Side Of Main Gate, Mota Asrana	27	Primary School, Gundarni, Gundarani
7	Kendravati School Campus-2, Second Room To The East Side Of Main Gate, Mota Asrana	28	New Primary School, Room No 1, Nana Jadra
8	Primary School, Room No 1, Chaddika	29	New Primary School, Room No 2, Nana Jadra
9	Primary School, Room No -2, Chaddika	30	Primary School, East Side Room No-1, New Building, Tavida
10	Primary School, North Side Room No.- 1, Bambhaniya	31	Primary School, West Side Room No-2, New Building, Tavida
11	Primary School, Norht Side Room No.- 2, Bambhaniya	32	New Primary School, Hemchandracharya Room Building No 1, Plot Area, Sathara
12	Primary School, South Side Room, Dudhala No.- 2, Dudhala No.- 2	33	New Primary School, Abhimanyu Room Building No 2, Plot Area, Sathara
13	Primary School, Room No.- 2, New Building, Dudhala No.- 2	34	New Primary School, Near Hemchandracharya Room Building No 1, Plot Area, Sathara
14	Primary School, South Side Room, Sanganiya	35	Vaghnagar Kanya Shala, South Side Room No 14 Vishwamitra Room Computer Lab Room, Vaghnagar, Vaghnagar
15	Kendravarti School, East Side Room No 1, Kumbhan, Kumbhan	36	Vaghnagar Kanya Shala, North Side Room No 2 Dadhichi Slabvalo Room, Vaghnagar, Vaghnagar
16	Kendravarti School, East Side Room No 5, Kumbhan, Kumbhan	37	Kendravarti School, First Room From The Main Gate, Vaghnagar
17	Kendravarti School Compound, S.S.A Building, Room No 1, Kumbhan, Kumbhan	38	Kendravarti School, Second Room From The Main Gate, Vaghnagar
18	Kendravarti School Compound, S.S.A Building, Room No 3, Kumbhan, Kumbhan	39	Primary School, Kundal Dhasiya, Vaghnagar
19	Primary School Compound No 2, Room No 5, Konjali	40	Primary School, Umaniyavadar
20	Primary School, South Side Room, Compound No 2, Konjali	41	Primary School, West Side Room With Slab, Umaniyavadar
21	Primary School, North Side Room, Compound No 2, Konjali	42	Primary School, East Side Room With Slab, Umaniyavadar

Contd....

## Polling Station Level Election Results

### Polling Station-wise Votes Secured by Overall Top Five Parties in Mahuva Assembly in Assembly Election (AE) under Amreli Parliamentary Constituency in Gujarat (2022)

Number of Polling Station	Winner - Gohil Shivabhai Jerambhai (BJP)	Runner-up - Dr. Kanubhai V. Kalsaria (INC)	3rd - Ashokbhai Mangalbhai Joliya (AAP)	4th - Hojefa Iqbalbhai Hingora (IND)	5th - Mahebbubhai Alarakhbhai Shekh (IND)	NOTA	Other	Total Votes Secured
36	267	587	5	5	1	16	5	886
37	546	264	18	5	1	10	5	849
38	525	314	17	7	2	19	10	894
39	287	51	4	2	0	0	4	348
40	487	139	44	4	2	12	9	697
41	515	184	34	2	1	8	8	752
42	532	249	14	2	3	8	2	810
43	724	126	15	6	2	10	16	899
44	525	120	12	4	5	6	4	676
45	584	131	7	2	2	4	2	732
46	724	187	17	6	3	12	7	956
47	623	126	26	7	7	25	13	827
48	593	214	17	5	2	27	4	862
49	687	149	11	3	6	14	7	877
50	95	87	4	1	2	0	3	192
51	287	58	12	3	2	7	1	370
52	282	336	28	14	6	29	27	722
53	483	161	27	8	6	14	62	761
54	72	125	9	1	0	6	1	214
55	421	122	54	5	4	6	13	625
56	700	93	23	11	3	12	12	854
57	624	91	19	12	3	16	10	775
58	629	68	24	4	1	16	3	745
59	178	332	34	7	1	12	4	568
60	170	257	6	1	1	7	2	444
61	123	442	9	1	2	7	3	587
62	225	282	15	3	0	7	5	537
63	226	269	18	7	2	7	5	534
64	248	312	34	3	1	7	1	606
65	391	194	47	5	2	7	4	650
66	427	152	115	5	4	16	12	731
67	552	98	115	2	2	9	17	795
68	399	133	86	2	4	3	11	638
69	355	112	99	4	3	13	13	599
70	282	193	9	4	0	2	0	490

Contd....

## Polling Station Level Election Results

**Winner, Runner-up and 3rd Party Position & Winning Margin According to Polling Stations in Mahuva Assembly in Assembly Election (AE) under Amreli Parliamentary Constituency in Gujarat (2022)**

Polling Station Number	Winner Party	Winner Votes (%)	Runner-up Party	Runner-up Votes (%)	Winning Margin Votes (%)	Third Party	Third Party Votes (%)	Other Votes (%)
71	BJP	560 (70.89)	INC	199 (25.19)	361 (45.7)	IND (MAS)	5 (0.63)	26 (3.29)
72	BJP	523 (63.24)	INC	273 (33.01)	250 (30.23)	AAP	9 (1.09)	22 (2.66)
73	BJP	407 (60.93)	INC	213 (31.89)	194 (29.04)	AAP	14 (2.1)	34 (5.09)
74	BJP	476 (53.66)	INC	346 (39.01)	130 (14.65)	AAP	15 (1.69)	50 (5.64)
75	BJP	516 (55.25)	INC	361 (38.65)	155 (16.6)	AAP	14 (1.5)	43 (4.6)
76	BJP	484 (56.87)	INC	335 (39.37)	149 (17.5)	AAP	7 (0.82)	25 (2.94)
77	INC	446 (53.93)	BJP	346 (41.84)	100 (12.09)	AAP	11 (1.33)	24 (2.9)
78	INC	477 (51.74)	BJP	399 (43.28)	78 (8.46)	IND (NHB)	7 (0.76)	39 (4.23)
79	INC	337 (47.67)	BJP	304 (43)	33 (4.67)	AAP	43 (6.08)	23 (3.25)
80	BJP	329 (45.25)	INC	312 (42.92)	17 (2.33)	AAP	54 (7.43)	32 (4.4)
81	INC	415 (60.41)	BJP	219 (31.88)	196 (28.53)	AAP	30 (4.37)	23 (3.35)
82	BJP	379 (57.77)	INC	242 (36.89)	137 (20.88)	AAP	14 (2.13)	21 (3.2)
83	BJP	408 (61.54)	INC	211 (31.83)	197 (29.71)	AAP	10 (1.51)	34 (5.13)
84	BJP	402 (58.6)	INC	236 (34.4)	166 (24.2)	AAP	14 (2.04)	34 (4.96)
85	BJP	469 (58.92)	INC	270 (33.92)	199 (25)	AAP	25 (3.14)	32 (4.02)
86	BJP	501 (58.94)	INC	277 (32.59)	224 (26.35)	AAP	28 (3.29)	44 (5.18)
87	BJP	602 (66.59)	INC	224 (24.78)	378 (41.81)	AAP	26 (2.88)	52 (5.75)
88	BJP	323 (47.15)	INC	283 (41.31)	40 (5.84)	AAP	14 (2.04)	65 (9.49)
89	INC	484 (51.43)	BJP	338 (35.92)	146 (15.51)	AAP	43 (4.57)	76 (8.08)
90	BJP	766 (84.18)	INC	95 (10.44)	671 (73.74)	IND (HIH)	12 (1.32)	37 (4.07)
91	BJP	927 (92.24)	INC	45 (4.48)	882 (87.76)	IND (HIH)	10 (1)	23 (2.29)
92	BJP	764 (83.5)	INC	79 (8.63)	685 (74.87)	AAP	17 (1.86)	55 (6.01)
93	INC	116 (89.92)	BJP	7 (5.43)	109 (84.49)	IND (GGJ)	2 (1.55)	4 (3.1)
94	BJP	765 (83.24)	INC	128 (13.93)	637 (69.31)	AAP	12 (1.31)	14 (1.52)
95	BJP	734 (93.74)	INC	26 (3.32)	708 (90.42)	AAP	8 (1.02)	15 (1.92)
96	BJP	658 (82.66)	INC	97 (12.19)	561 (70.47)	AAP	12 (1.51)	29 (3.64)
97	BJP	626 (75.06)	INC	155 (18.59)	471 (56.47)	AAP	23 (2.76)	30 (3.6)
98	INC	353 (67.88)	BJP	124 (23.85)	229 (44.03)	AAP	28 (5.38)	15 (2.88)
99	INC	397 (51.49)	BJP	266 (34.5)	131 (16.99)	AAP	70 (9.08)	38 (4.93)
100	INC	541 (74.62)	BJP	134 (18.48)	407 (56.14)	AAP	27 (3.72)	23 (3.17)
101	INC	374 (56.33)	BJP	200 (30.12)	174 (26.21)	AAP	63 (9.49)	27 (4.07)
102	BJP	362 (61.99)	INC	114 (19.52)	248 (42.47)	AAP	84 (14.38)	24 (4.11)
103	INC	526 (52.81)	BJP	386 (38.76)	140 (14.05)	IND (MAS)	36 (3.61)	48 (4.82)
104	BJP	709 (72.87)	INC	197 (20.25)	512 (52.62)	AAP	30 (3.08)	37 (3.8)
105	INC	440 (61.11)	BJP	266 (36.94)	174 (24.17)	AAP	9 (1.25)	5 (0.69)

Contd....

## Socio-Economic Amenities - Rural

### Access to Education Facilities

Particulars	Number of Villages (% of Population)				
	Available	Not Available	If Not Available (Distance of Nearest Facility)		
			A	B	C
Govt. Primary School	69 (100)	1 (0)	0 (0)	1 (0)	0 (0)
Private Primary School	6 (22)	64 (78)	0 (0)	0 (0)	0 (0)
Govt. Middle School	0 (0)	70 (100)	0 (0)	0 (0)	0 (0)
Private Middle School	0 (0)	70 (100)	0 (0)	0 (0)	0 (0)
Govt. Secondary School	5 (14)	65 (86)	8 (15)	24 (26)	27 (29)
Private Secondary School	6 (22)	64 (78)	1 (1)	1 (3)	0 (0)
Govt. Senior Secondary School	1 (5)	69 (95)	11 (17)	29 (46)	27 (30)
Private Senior Secondary School	1 (2)	69 (98)	1 (1)	0 (0)	0 (0)
Govt. Arts and Science Degree College	0 (0)	70 (100)	5 (16)	26 (37)	38 (46)
Private Arts and Science Degree College	0 (0)	70 (100)	1 (1)	0 (0)	0 (0)
Govt. Engineering College	0 (0)	70 (100)	0 (0)	1 (0)	69 (100)
Private Engineering College	0 (0)	70 (100)	0 (0)	0 (0)	0 (0)
Govt. Medicine College	0 (0)	70 (100)	0 (0)	1 (0)	68 (99)
Private Medicine College	0 (0)	70 (100)	0 (0)	0 (0)	1 (1)
Govt. Management Institute	0 (0)	70 (100)	0 (0)	2 (3)	66 (93)
Private Management Institute	0 (0)	70 (100)	0 (0)	0 (0)	2 (4)
Govt. Polytechnic	0 (0)	70 (100)	0 (0)	1 (0)	69 (100)
Private Polytechnic	0 (0)	70 (100)	0 (0)	0 (0)	0 (0)
Govt. Vocational Training School/ITI	0 (0)	70 (100)	6 (17)	26 (37)	38 (46)
Private Vocational Training School/ITI	0 (0)	70 (100)	0 (0)	0 (0)	0 (0)
Govt. Non Formal Training Centre	0 (0)	70 (100)	6 (17)	20 (28)	42 (53)
Private Non Formal Training Centre	0 (0)	70 (100)	0 (0)	0 (0)	2 (2)
Govt. School For Disabled	0 (0)	70 (100)	0 (0)	1 (0)	68 (98)
Private School For Disabled	0 (0)	70 (100)	0 (0)	0 (0)	1 (1)
Government Others	0 (0)	70 (100)	0 (0)	0 (0)	0 (0)
Private Others	0 (0)	70 (100)	0 (0)	0 (0)	0 (0)

Note : Distance A : Less than 5 km; B : Between 5-10 km; C : 10+ km.; Source : Data Analysis is based on 2011 Census.

## DISCLAIMER

The Terms of Use and Disclaimer of Datanet India Private Limited (hereinafter referred to as "Datanet") for use of this analysis report of **Mahuva Assembly Constituency (Mahuva Vidhan Sabha)** :-

1. **Assembly Factbook™** is a Registered Trade Mark owned by Datanet.
2. All the maps are sketched and graphical representation only and have not been drawn to the scale and also not to represent the actual geographical area or boundary of the unit.
3. The data for the aforesaid analysis is based on authentic sources and has been culled from the various publications of Census, CSO and NSSO for district and block level data, various central and state government departments, Central & State Elections Commissions and the concerned Returning Officers' releases, Electoral Rolls, Election results and allied publications, internal assessment, surveys, estimates and analysis. Therefore, certain adjustment of data at micro level may have been done to arrive closer to the macro data.
4. Data have been provided on an "As Is" and "As AVAILABLE" basis
5. The colours shown in the maps or diagram and charts of a particular party, alliance or AC are indicative and do not represent them.
6. This publication which includes maps, sheets, graphs and data would be the property under copyright of Datanet only. The user may use these for its internal study, analysis and research purposes. It's public display, re-selling or any commercial uses by the user are not allowed.
7. Datanet has taken due care and caution in compilation and processing of data and allied information, but does not guarantee the accuracy, adequacy or completeness of any information/analysis and will be not responsible for any errors or omissions or for the results obtained from the use of such information/analysis.
8. All the contents for the publication have been culled from various authentic sources and Datanet reasonably believes such sources to be reliable, but does not make any representations, express or implied as to the accuracy or fitness of use of such information. The information or contents of the information/analysis do not constitute advice and should not be relied upon in making (or refraining from making) any decision. Any reliance placed upon the information provided by Datanet is the sole responsibility and strictly at the user's risk.
9. In no event will Datanet be liable for any damages (including, without limitation, damages for loss of business projects, or loss of profits) arising in contract, tort or otherwise from the use of or inability to use any of its contents, or from any action taken (or refrained from being taken) as a result of using the analysis or any of its contents. Datanet its directors, owners, editors, officials, employees, distributor and agents or any associate will not be liable for any errors in the information contained or any consequences arising from the use of the contents of the provided information/analysis.
10. If any provision of these terms and conditions is held invalid or illegal or unenforceable for any reason by any court of competent jurisdiction, such provision shall be severed and the remainder of provisions of the terms and conditions shall continue in full force and effect as if the Term of Use had been executed with the invalid, illegal or unenforceable provision eliminated.
11. If there are any discrepancies in the information provided, please bring it to attention of Datanet for suitable rectification measures.

**Buy Online This Complete Book At  
Datanet India eBooks Store**

[www.indiastatpublications.com](http://www.indiastatpublications.com)

or go directly at

[http://www.indiastatpublications.com/  
Assembly\\_factbook/Gujarat/Amreli/ Mahuva](http://www.indiastatpublications.com/Assembly_factbook/Gujarat/Amreli/Mahuva)

 **india**stat**elections**

ISBN : 978-93-5822-615-7



9 789358 226157