



Gujarat

Assembly Factbook™

Anand Assembly Constituency



Key Electoral Data of Anand
Assembly Constituency (Vidhan Sabha)

Gujarat

Assembly Factbook™

Anand Assembly Constituency



Anand Vidhan Sabha

Editor & Director

Dr. R.K. Thukral

Research Editor

Dr. Shafeeq Rahman

**Compiled, Researched and Published by
Datanet India Pvt. Ltd.**

D-100, 1st Floor,

Okhla Industrial Area, Phase-I,

New Delhi- 110020.

Ph.: 91-11- 43580781, 26810964-65-66

Email : support@datanetindia-ebooks.com

Website : www.electionsinindia.com

Online Book Store :

www.datanetindia-ebooks.com

Report No. : AFB/GJ-112-0123

ISBN : 978-93-5905-528-2

First Edition : January, 2018

Sixth Updated Edition : January, 2023

Price : Rs. 11500/-

US\$ 310

© Datanet India Pvt. Ltd.

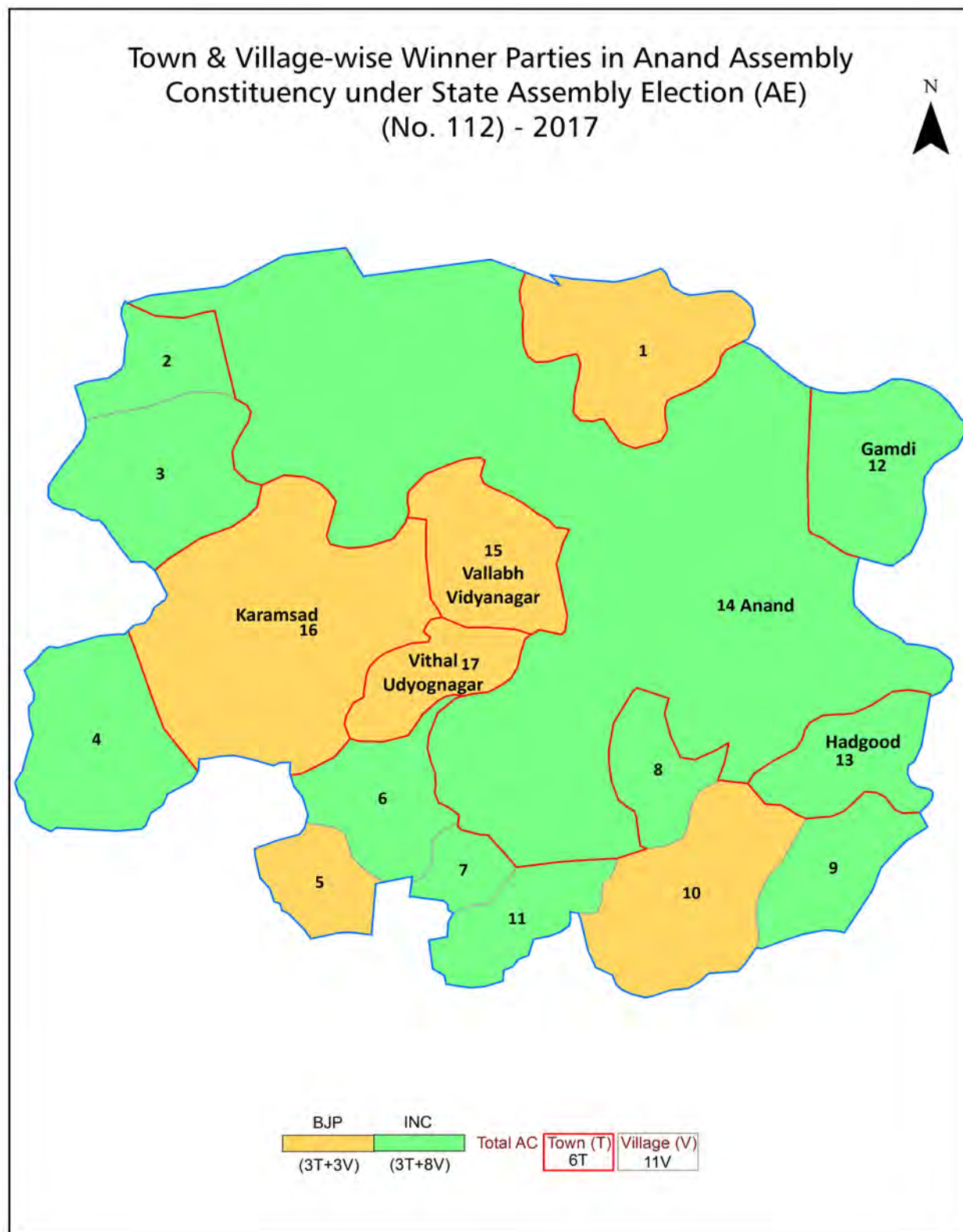
All rights reserved. No part of this book may be reproduced, stored in a retrieval system or transmitted in any form or by any means, mechanical photocopying, photographing, scanning, recording or otherwise without the prior written permission of the publisher. Please refer to Disclaimer at page no. 234 for the use of this publication.

Printed in India

Contents

No.	Particulars	Page No.
	Introduction	
1	Assembly Constituency - (Vidhan Sabha) at a Glance Features of Assembly as per Delimitation Commission of India (2008)	1-2
	Location and Political Maps	
2	Location Map Boundaries of Assembly Constituency - (Vidhan Sabha) in District Boundaries of Assembly Constituency under Parliamentary Constituency - (Lok Sabha) Town & Village-wise Winner Parties- 2022, 2019, 2017, 2014, 2012 and 2009	3-11
	Administrative Setup (2011)	
3	District Sub-district Towns Villages Inhabited Villages Uninhabited Villages Village Panchayat Intermediate Panchayat	12-13
	Demographics (2011)	
4	Population Households Rural/Urban Population Towns and Villages by Population Size Sex Ratio (Total & 0-6 Years) Religious Population Social Population Literacy Rate	14-15
	Electoral Features	
5	Important Dates of Last Elections Held Electors by Gender Service Electors Voters Voters Turnout Polling Stations & Average Number of Electors per Polling Station Electors by Age Group Present Elected Representatives	16-21
	Historical Summary Election Results	
6	Vote Share of Major Parties Winning Margin (Number & Percentage) Polarity of Parties Summary Result of Assembly Segment of Parliamentary Elections 2019, 2014, 2009, 2004 and 1999 Summary Result of Assembly Elections 2022, 2017, 2012, 2007, 2002, 1998, 1995, 1990, 1985, 1980, 1975, 1972, 1967 and 1962	22-44
	Polling Station Level Election Results	
7	Name and Number of Polling Station 2022, 2019, 2017, 2014, 2012 and 2009 Polling Station-wise Electors, Voters & Voters Turnout 2022, 2019, 2017, 2014, 2012 and 2009 Polling Station wise Elections Results 2022, 2019, 2017, 2014, 2012 and 2009	45-213
	Share of Assembly Constituency	
8	Share of Assembly Constituency - (Vidhan Sabha) in State, District and Parliamentary Constituency - (Lok Sabha)	214
	Socio-Economic Amenities (2011)	
9	Access to Administrative Units Agricultural, Manufacturing and Industrial Commodities Demographic Indicators Education Health & Manpower Drinking Water Supply Sanitation Entertainment and Recreations Infrastructure Power Food Allocation Distribution and Marketing of Agriculture Commodities Infrastructure Transport and Road Infrastructure Communication Banking and Financial Services Land Use Irrigation Source	216-230
10	Abbreviation & Sources	232-233
11	Disclaimer	234

Location & Political Map



Administrative Setup

List of Village Panchayat & Intermediate Panchayat (Block) Name - 2011

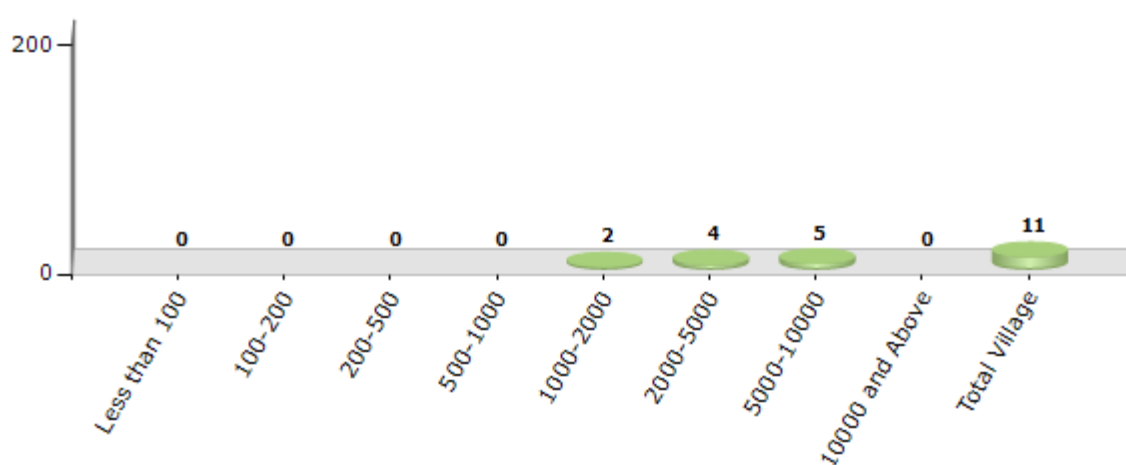
Village Name	Village Panchayat Name	Intermediate Panchayat Name
Gana	Gana	Anand
Jakhariya	Jankhariya	Anand
Jitodiya (Part)	Jitodiya	Anand
Jol	Jol	Anand
Khandhali	Khandhali	Anand
Lambhvel	Lambhvel	Anand
Meghva Gana	Meghva Gana	Anand
Navli	Navli	Anand
Sandesar	Sandesar	Anand
Valasan	Valasan	Anand
Vans Khiliya	Vanskhiliya	Anand

Demographics

Number of Villages by Population Size - 2011

Less than 100	100-200	200-500	500-1000	1000-2000	2000-5000	5000-10000	10000 and Above	Total Village
0	0	0	0	2	4	5	0	11

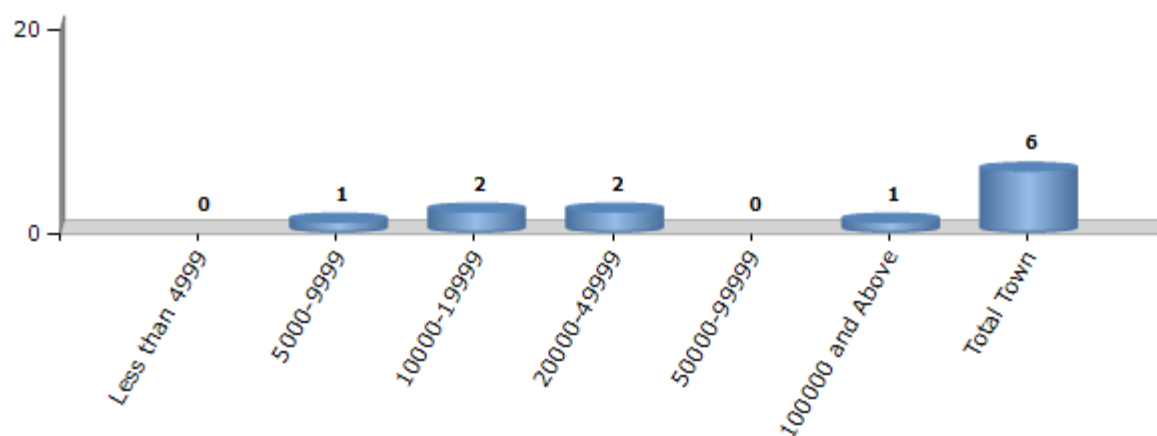
Number of Villages by Population Size - 2011



Number of Towns by Population Size - 2011

Less than 4999	5000-9999	10000-19999	20000-49999	50000-99999	100000 and Above	Total Town
0	1	2	2	0	1	6

Number of Towns by Population Size - 2011

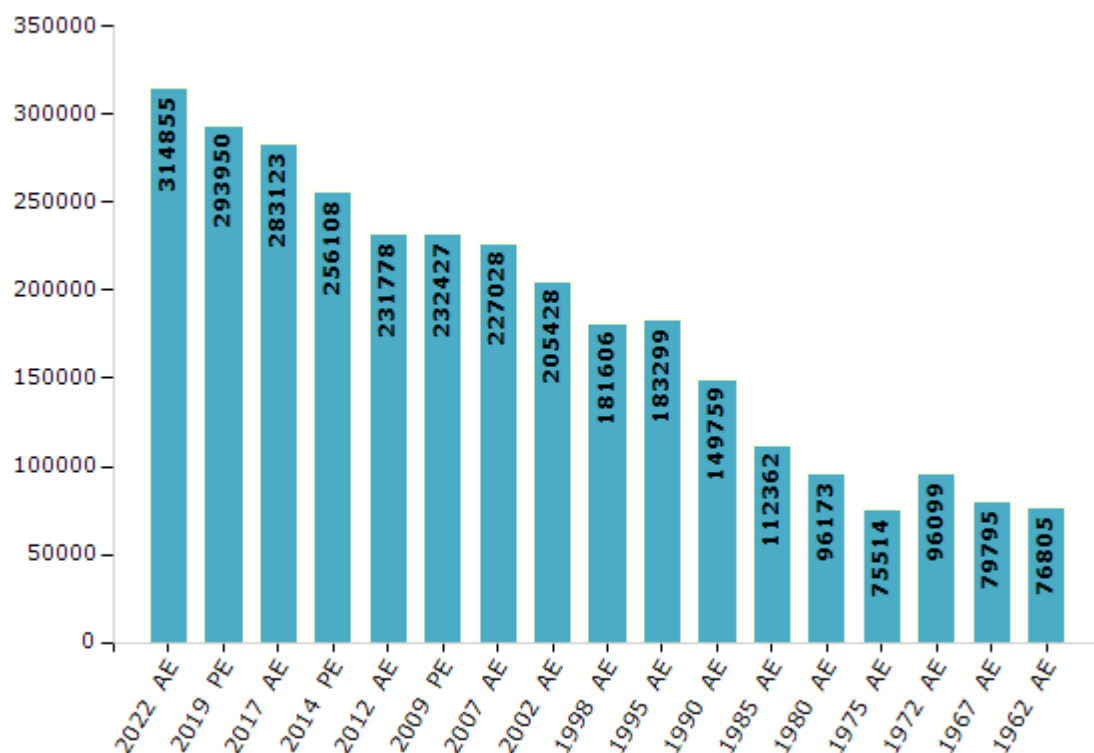


Electoral Features

Electors by Male & Female

Year	Male	Female	Others	Total	Year	Male	Female	Others	Total
2022 AE	159664	155185	6	314855	1998 AE	94645	86961	-	181606
2019 PE	149588	144359	3	293950	1995 AE	94572	88727	-	183299
2017 AE	144475	138646	2	283123	1990 AE	77226	72533	-	149759
2014 PE	131514	124593	1	256108	1985 AE	58010	54352	-	112362
2012 AE	119404	112374	0	231778	1980 AE	49889	46284	-	96173
2009 PE	118438	113989	-	232427	1975 AE	39175	36339	-	75514
2007 AE	115247	111781	-	227028	1972 AE	49997	46102	-	96099
2004 PE	-	-	-	-	1967 AE	-	-	-	79795
2002 AE	105634	99794	-	205428	1962 AE	-	-	-	76805
1999 PE	-	-	-	-					

Number of Electors

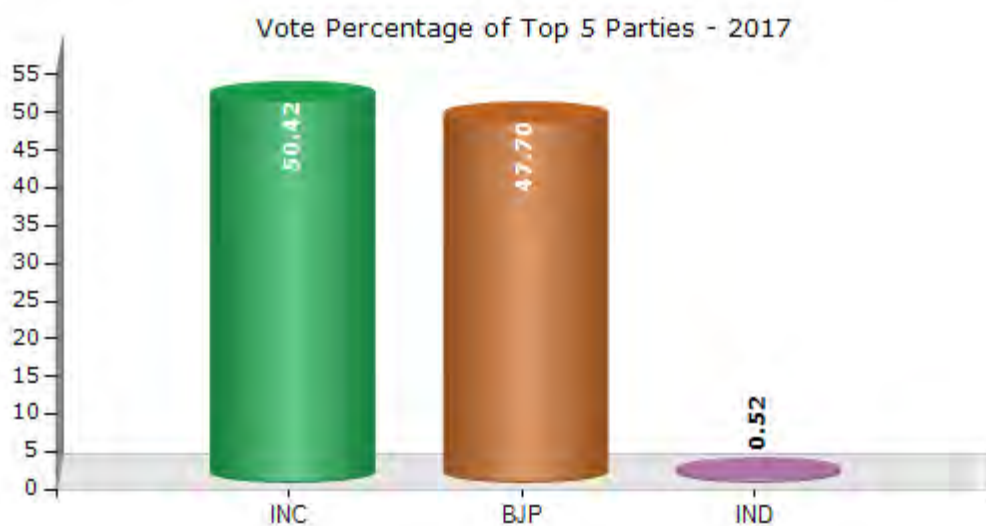


Note : AE : Assembly Election, PE : Assembly Segment of Parliamentary Election

Historical Summary Election Results

Summary Result of Assembly Election - 2017

Candidate Name	Party	Votes	Votes %
Kantibhai Sodhaparmar (Bhagat)	INC	98168	50.42
Yogesh Patel (Bapaji)	BJP	92882	47.7
Dave Jatinbhai Dineshchandra	IND	1009	0.52
	NOTA	2646	1.36



Polling Station Level Election Results

Number and Name of Polling Stations (PS) (2022)

Number of Polling Stations	Name of Polling Stations	Number of Polling Stations	Name of Polling Stations
1	Gram Panchayat Kacheri, Choro Lambhvel, Lambhvel	22	Primary School Pursottmnagar, Room-2, Vibhav Cinema Pase Bakrol, Bakrol
2	Primary School, C.R.C. Room 8, Lambhavel, Lambhvel	23	Primary School Pursottmnagar, Room No. - 3, Vibhav Cinema Pase Bakrol, Bakrol
3	Primary .School, Room No-2, Aeprocha Rod Labhavel, Lambhvel	24	Primary School Pursottmnagar, Room-4, Vibhav Cinema Pase Bakrol, Bakrol
4	Primary School, Near Crc Room, Lambhavel, Lambhvel	25	Gam Vidhyalay, Room No 3, Sardar Patel Techuyu Pase Vidhyanagar, Vidyanagar
5	Primary .School, Room No-4, Aeprocha Rod Labhavel, Lambhvel	26	Primary School, Room No - 3, Near Darshan Society, Bakrol
6	Primary School, East Part, Hanumanpura, Lambhvel	27	Primary School Darshan Sosayati, Room No-2, Bakrol Aanad Rod, Bakrol
7	Primary School, East Part, New Building, Jol	28	Primary School Darshan Sosayati, Room No-4, Bakrol Aanad Rod, Bakrol
8	Primary .School, Kas Pase Jod, Jol	29	Primary School, Dholokuco, Bakrol
9	Primary .School, Anganwadi Room, Kas Pase Jod, Jol	30	Primary School, Room No - 2, Dholokuco, Bakrol
10	Primary School, Madhupura Tabe Jol, Jol	31	G,S,Patel Komyu.Saynshanas Nad Tekno Sentar, Room 1, Bakrol Rod Vidhyanagar, Bakrol
11	Primary School, Room Na-1, Khodiyar Nagar Tabe Jol, Jol	32	G,S,Patel Komyu.Saynshanas Nad Tekno Sentar, Room 2, Bakrol Rod Vidhyanagar, Bakrol
12	Panchayat Offic, Laybreri Pase Bakrol, Bakrol	33	Daxinamurti Highschool, East Part, Bakrol Rod, Bakrol
13	Sarvjanik Pustakalay, Panchayt Offic Pase Bakrol, Bakrol	34	Daxinamurti Highschool, West Part, Bakrol Rod, Bakrol
14	Primary Gals School Jugu Makan, Room-2, Nava Ghar Pase Bakrol, Bakrol	35	Primary School Bord, Room No-1, Bhaikak Nagar Pase, Bakrol
15	Primary Girls School, New Building, Bakrol	36	Primary School Bord, West Part Room No-2, Bhaikak Nagar Pase, Bakrol
16	Pri.Gals School, Room-4, Nava Ghar Pase Bakrol, Bakrol	37	Primary School Rampura, Rampuar Tabe Bakrol, Bakrol
17	Pri.Gals School, Room-6, Nava Ghar Pase Bakrol, Bakrol	38	N.P.Pri.School No -13, Police Pared Graund Pase Anand, Anand
18	Pri.Gals School, Smart Room - 1, Nava Ghar Pase Bakrol, Bakrol	39	N.P.Pri.School No -13, Police Pared Graund Pase Anand, Anand
19	Primary Kumar School, Room-2, Nava Ghar Bakrol, Bakrol	40	N.P.Pri.School No -13, Room No - 4, Police Pared Graund Pase Anand, Anand
20	Primary School, Sintex Room, Purushottam Nagar, Bakrol	41	N.P.Pri.School No -13, Police Pared Graund Pase Anand, Anand
21	Primary Kumar School, Room-4, Nava Ghar Bakrol, Bakrol	42	Pri.School, Mangalpura, Anand

Contd....

Polling Station Level Election Results

Polling Station-wise Votes Secured by Overall Top Five Parties in Anand Assembly in Assembly Election (AE) under Anand Parliamentary Constituency in Gujarat (2022)

Number of Polling Station	Winner - Yogesh R. Patel (Bapji) (BJP)	Runner-up - Kantibhai Sodha Parmar (Bhagat) (INC)	3rd - Sedaliya Girishkumar Himmatlal (AAP)	4th - Alpeshkumar Jayantibhai Makwana (Appu) (BSP)	5th - Vipulkumar Bipinbhai Macwan (IND)	NOTA	Other	Total Votes Secured
36	448	303	11	13	4	16	26	821
37	384	306	3	4	7	5	20	729
38	446	205	11	3	0	9	6	680
39	356	76	6	1	2	8	3	452
40	381	221	9	4	1	7	4	627
41	387	121	11	3	0	12	2	536
42	455	407	28	5	1	5	15	916
43	480	212	18	1	3	11	5	730
44	544	198	33	10	8	7	25	825
45	441	160	16	3	3	11	8	642
46	458	137	12	1	0	5	3	616
47	461	95	28	8	2	16	5	615
48	479	96	31	2	1	5	7	621
49	704	225	15	6	1	14	6	971
50	341	174	47	9	2	11	8	592
51	242	301	77	10	2	9	14	655
52	264	146	34	3	1	4	7	459
53	265	86	23	2	2	0	2	380
54	304	100	17	5	4	7	6	443
55	18	571	15	1	2	4	10	621
56	139	252	16	6	1	10	7	431
57	20	679	13	2	2	1	8	725
58	73	511	13	1	1	3	2	604
59	126	560	3	4	0	2	12	707
60	22	708	10	1	0	1	4	746
61	396	43	17	10	3	7	14	490
62	256	327	15	3	0	3	9	613
63	270	263	21	0	2	2	6	564
64	526	40	16	0	0	8	6	596
65	297	33	3	1	0	6	4	344
66	310	101	5	2	2	10	0	430
67	536	129	5	1	0	17	6	694
68	577	34	4	7	1	4	6	633
69	375	174	11	1	0	2	6	569
70	474	37	4	0	0	13	2	530

Contd....

Polling Station Level Election Results

Winner, Runner-up and 3rd Party Position & Winning Margin According to Polling Stations in Anand Assembly in Assembly Election (AE) under Anand Parliamentary Constituency in Gujarat (2022)

Polling Station Number	Winner Party	Winner Votes (%)	Runner-up Party	Runner-up Votes (%)	Winning Margin Votes (%)	Third Party	Third Party Votes (%)	Other Votes (%)
71	BJP	436 (82.89)	INC	51 (9.7)	385 (73.19)	AAP	17 (3.23)	22 (4.18)
72	BJP	379 (79.62)	INC	62 (13.03)	317 (66.59)	AAP	24 (5.04)	11 (2.31)
73	BJP	468 (49.84)	INC	440 (46.86)	28 (2.98)	AAP	5 (0.53)	26 (2.77)
74	BJP	500 (58.21)	INC	332 (38.65)	168 (19.56)	AAP	7 (0.81)	20 (2.33)
75	BJP	601 (88.91)	INC	47 (6.95)	554 (81.96)	AAP	8 (1.18)	20 (2.96)
76	BJP	476 (75.92)	INC	107 (17.07)	369 (58.85)	AAP	18 (2.87)	26 (4.15)
77	BJP	455 (89.57)	INC	26 (5.12)	429 (84.45)	AAP	13 (2.56)	14 (2.76)
78	BJP	210 (84.34)	INC	32 (12.85)	178 (71.49)	BSP	2 (0.8)	5 (2.01)
79	INC	372 (49.93)	BJP	285 (38.26)	87 (11.67)	AAP	54 (7.25)	34 (4.56)
80	BJP	427 (70.58)	INC	147 (24.3)	280 (46.28)	AAP	14 (2.31)	17 (2.81)
81	BJP	523 (72.14)	INC	162 (22.34)	361 (49.8)	AAP	8 (1.1)	32 (4.41)
82	BJP	260 (59.36)	INC	157 (35.84)	103 (23.52)	AAP	14 (3.2)	7 (1.6)
83	BJP	381 (81.41)	INC	67 (14.32)	314 (67.09)	AAP	7 (1.5)	13 (2.78)
84	BJP	556 (87.97)	INC	51 (8.07)	505 (79.9)	AAP	8 (1.27)	17 (2.69)
85	BJP	534 (69.17)	INC	203 (26.3)	331 (42.87)	IND (SHP)	12 (1.55)	23 (2.98)
86	BJP	569 (86.61)	INC	66 (10.05)	503 (76.56)	AAP	14 (2.13)	8 (1.22)
87	BJP	423 (87.76)	INC	41 (8.51)	382 (79.25)	AAP	8 (1.66)	10 (2.07)
88	BJP	619 (91.84)	INC	42 (6.23)	577 (85.61)	AAP	3 (0.45)	10 (1.48)
89	BJP	170 (92.39)	INC	5 (2.72)	165 (89.67)	AAP	5 (2.72)	4 (2.17)
90	BJP	476 (91.36)	INC	26 (4.99)	450 (86.37)	AAP	5 (0.96)	14 (2.69)
91	BJP	551 (77.93)	INC	123 (17.4)	428 (60.53)	BSP	6 (0.85)	27 (3.82)
92	BJP	672 (91.18)	INC	35 (4.75)	637 (86.43)	AAP	11 (1.49)	19 (2.58)
93	BJP	661 (88.13)	INC	48 (6.4)	613 (81.73)	AAP	10 (1.33)	31 (4.13)
94	BJP	640 (90.14)	INC	40 (5.63)	600 (84.51)	AAP	11 (1.55)	19 (2.68)
95	BJP	594 (90.83)	INC	45 (6.88)	549 (83.95)	AAP	7 (1.07)	8 (1.22)
96	BJP	591 (90.92)	INC	34 (5.23)	557 (85.69)	IND (VBM)	4 (0.62)	21 (3.23)
97	BJP	523 (91.43)	INC	29 (5.07)	494 (86.36)	AAP	3 (0.52)	17 (2.97)
98	BJP	500 (85.18)	INC	62 (10.56)	438 (74.62)	AAP	6 (1.02)	19 (3.24)
99	BJP	500 (89.29)	INC	37 (6.61)	463 (82.68)	AAP	9 (1.61)	14 (2.5)
100	BJP	530 (90.75)	INC	34 (5.82)	496 (84.93)	AAP	3 (0.51)	17 (2.91)
101	BJP	519 (92.51)	INC	26 (4.63)	493 (87.88)	AAP	5 (0.89)	11 (1.96)
102	BJP	580 (75.03)	INC	157 (20.31)	423 (54.72)	AAP	7 (0.91)	29 (3.75)
103	BJP	436 (64.59)	INC	171 (25.33)	265 (39.26)	AAP	35 (5.19)	33 (4.89)
104	BJP	596 (71.38)	INC	163 (19.52)	433 (51.86)	AAP	17 (2.04)	59 (7.07)
105	BJP	170 (57.05)	INC	108 (36.24)	62 (20.81)	AAP	8 (2.68)	12 (4.03)

Contd....

Socio-Economic Amenities - Rural

Access to Education Facilities

Particulars	Number of Villages (% of Population)				
	Available	Not Available	If Not Available (Distance of Nearest Facility)		
			A	B	C
Govt. Primary School	11 (100)	0 (0)	0 (0)	0 (0)	0 (0)
Private Primary School	5 (63)	6 (37)	0 (0)	0 (0)	0 (0)
Govt. Middle School	0 (0)	11 (100)	0 (0)	0 (0)	0 (0)
Private Middle School	0 (0)	11 (100)	0 (0)	0 (0)	0 (0)
Govt. Secondary School	3 (42)	8 (58)	2 (10)	5 (38)	0 (0)
Private Secondary School	1 (9)	10 (91)	0 (0)	0 (0)	0 (0)
Govt. Senior Secondary School	1 (13)	10 (87)	2 (8)	5 (45)	1 (16)
Private Senior Secondary School	2 (18)	9 (82)	0 (0)	0 (0)	0 (0)
Govt. Arts and Science Degree College	0 (0)	11 (100)	0 (0)	9 (71)	2 (29)
Private Arts and Science Degree College	0 (0)	11 (100)	0 (0)	0 (0)	0 (0)
Govt. Engineering College	0 (0)	11 (100)	0 (0)	9 (71)	2 (29)
Private Engineering College	0 (0)	11 (100)	0 (0)	0 (0)	0 (0)
Govt. Medicine College	0 (0)	11 (100)	0 (0)	9 (71)	2 (29)
Private Medicine College	0 (0)	11 (100)	0 (0)	0 (0)	0 (0)
Govt. Management Institute	0 (0)	11 (100)	0 (0)	9 (71)	2 (29)
Private Management Institute	0 (0)	11 (100)	0 (0)	0 (0)	0 (0)
Govt. Polytechnic	0 (0)	11 (100)	1 (11)	10 (89)	0 (0)
Private Polytechnic	0 (0)	11 (100)	0 (0)	0 (0)	0 (0)
Govt. Vocational Training School/ITI	0 (0)	11 (100)	1 (11)	10 (89)	0 (0)
Private Vocational Training School/ITI	0 (0)	11 (100)	0 (0)	0 (0)	0 (0)
Govt. Non Formal Training Centre	0 (0)	11 (100)	1 (11)	8 (79)	2 (10)
Private Non Formal Training Centre	0 (0)	11 (100)	0 (0)	0 (0)	0 (0)
Govt. School For Disabled	0 (0)	11 (100)	0 (0)	0 (0)	0 (0)
Private School For Disabled	0 (0)	11 (100)	0 (0)	9 (71)	2 (29)
Government Others	0 (0)	11 (100)	0 (0)	0 (0)	0 (0)
Private Others	0 (0)	11 (100)	0 (0)	0 (0)	0 (0)

Note : Distance A : Less than 5 km; B : Between 5-10 km; C : 10+ km.; Source : Data Analysis is based on 2011 Census.

DISCLAIMER

The Terms of Use and Disclaimer of Datanet India Private Limited (hereinafter referred to as "Datanet") for use of this analysis report of **Anand Assembly Constituency (Anand Vidhan Sabha)** :-

1. **Assembly Factbook™** is a Registered Trade Mark owned by Datanet.
2. All the maps are sketched and graphical representation only and have not been drawn to the scale and also not to represent the actual geographical area or boundary of the unit.
3. The data for the aforesaid analysis is based on authentic sources and has been culled from the various publications of Census, CSO and NSSO for district and block level data, various central and state government departments, Central & State Elections Commissions and the concerned Returning Officers' releases, Electoral Rolls, Election results and allied publications, internal assessment, surveys, estimates and analysis. Therefore, certain adjustment of data at micro level may have been done to arrive closer to the macro data.
4. Data have been provided on an "As Is" and "As AVAILABLE" basis
5. The colours shown in the maps or diagram and charts of a particular party, alliance or AC are indicative and do not represent them.
6. This publication which includes maps, sheets, graphs and data would be the property under copyright of Datanet only. The user may use these for its internal study, analysis and research purposes. It's public display, re-selling or any commercial uses by the user are not allowed.
7. Datanet has taken due care and caution in compilation and processing of data and allied information, but does not guarantee the accuracy, adequacy or completeness of any information/analysis and will be not responsible for any errors or omissions or for the results obtained from the use of such information/analysis.
8. All the contents for the publication have been culled from various authentic sources and Datanet reasonably believes such sources to be reliable, but does not make any representations, express or implied as to the accuracy or fitness of use of such information. The information or contents of the information/analysis do not constitute advice and should not be relied upon in making (or refraining from making) any decision. Any reliance placed upon the information provided by Datanet is the sole responsibility and strictly at the user's risk.
9. In no event will Datanet be liable for any damages (including, without limitation, damages for loss of business projects, or loss of profits) arising in contract, tort or otherwise from the use of or inability to use any of its contents, or from any action taken (or refrained from being taken) as a result of using the analysis or any of its contents. Datanet its directors, owners, editors, officials, employees, distributor and agents or any associate will not be liable for any errors in the information contained or any consequences arising from the use of the contents of the provided information/analysis.
10. If any provision of these terms and conditions is held invalid or illegal or unenforceable for any reason by any court of competent jurisdiction, such provision shall be severed and the remainder of provisions of the terms and conditions shall continue in full force and effect as if the Term of Use had been executed with the invalid, illegal or unenforceable provision eliminated.
11. If there are any discrepancies in the information provided, please bring it to attention of Datanet for suitable rectification measures.

Buy Online This Complete Book At
Datanet India eBooks Store

www.indiastatpublications.com

or go directly at

[http://www.indiastatpublications.com/
Assembly_factbook/Gujarat/Anand/ Anand](http://www.indiastatpublications.com/Assembly_factbook/Gujarat/Anand/Anand)

 **india**stat**elections**

ISBN : 978-93-5905-528-2



9 789359 105528 2