



Gujarat

Assembly Factbook™

Borsad Assembly Constituency



Key Electoral Data of Borsad
Assembly Constituency (Vidhan Sabha)

Gujarat

Assembly Factbook™

Borsad Assembly Constituency



Borsad Vidhan Sabha

Editor & Director

Dr. R.K. Thukral

Research Editor

Dr. Shafeeq Rahman

**Compiled, Researched and Published by
Datanet India Pvt. Ltd.**

D-100, 1st Floor,

Okhla Industrial Area, Phase-I,

New Delhi- 110020.

Ph.: 91-11- 43580781-84

Email : support@indiastatpublications.com

Website : www.indiastatelections.com

Online Book Store :

www.indiastatpublications.com

Report No. : AFB/GJ-109-0125

ISBN : 978-93-5905-370-7

First Edition : January, 2018

Eighth Updated Edition : January, 2025

Price : Rs. 11500/-

US\$ 310

© Datanet India Pvt. Ltd.

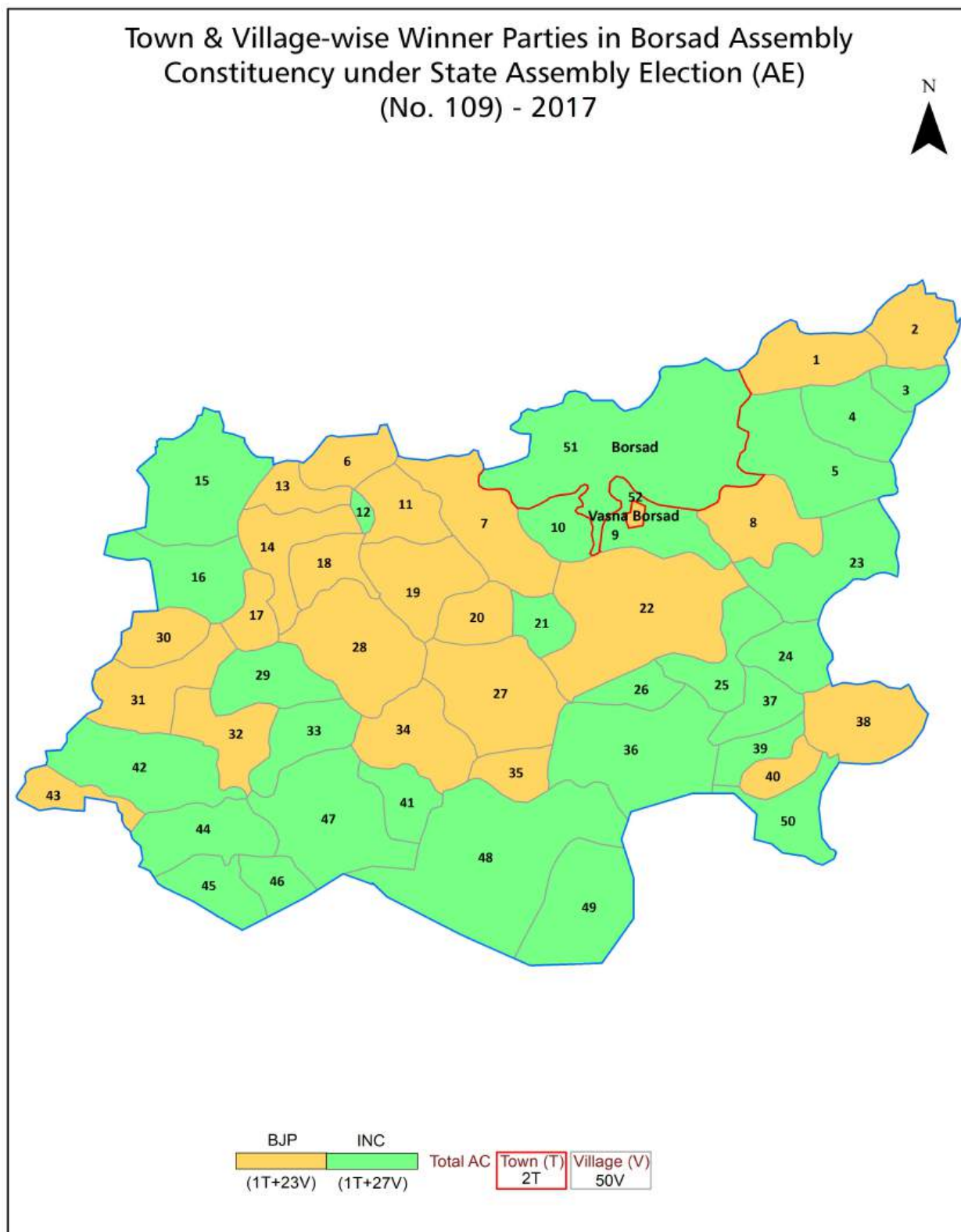
All rights reserved. No part of this book may be reproduced, stored in a retrieval system or transmitted in any form or by any means, mechanical photocopying, photographing, scanning, recording or otherwise without the prior written permission of the publisher. Please refer to Disclaimer at page no. 227 for the use of this publication.

Printed in India

Contents

No.	Particulars	Page No.
	Introduction	
1	Assembly Constituency - (Vidhan Sabha) at a Glance Features of Assembly as per Delimitation Commission of India (2008)	1-2
	Location and Political Maps	
2	Location Map Boundaries of Assembly Constituency - (Vidhan Sabha) in District Boundaries of Assembly Constituency under Parliamentary Constituency - (Lok Sabha) Town & Village-wise Winner Parties- 2024, 2022, 2019, 2017, 2014, 2012 and 2009	3-11
	Administrative Setup (2011)	
3	District Sub-district Towns Villages Inhabited Villages Uninhabited Villages Village Panchayat Intermediate Panchayat	12-14
	Demographics (2011)	
4	Population Households Rural/Urban Population Towns and Villages by Population Size Sex Ratio (Total & 0-6 Years) Religious Population Social Population Literacy Rate	15-16
	Electoral Features	
5	Important Dates of Last Elections Held Electors by Gender Service Electors Voters Voters Turnout Polling Stations & Average Number of Electors per Polling Station Electors by Age Group Present Elected Representatives	17-22
	Historical Summary Election Results	
6	Vote Share of Major Parties Winning Margin (Number & Percentage) Polarity of Parties Summary Result of Assembly Segment of Parliamentary Elections 2024, 2019, 2014, 2009, 2004 and 1999 Summary Result of Assembly Elections 2022, 2017, 2012, 2007, 2002, 1998, 1995, 1990, 1985, 1980, 1975, 1972, 1967 and 1962	23-45
	Polling Station Level Election Results	
7	Name and Number of Polling Station 2024, 2022, 2019, 2017, 2014, 2012 and 2009 Polling Station-wise Electors, Voters & Voters Turnout 2024, 2022, 2019, 2017, 2014, 2012 and 2009 Polling Station wise Elections Results 2024, 2022, 2019, 2017, 2014, 2012 and 2009	46-206
	Share of Assembly Constituency	
8	Share of Assembly Constituency - (Vidhan Sabha) in State, District and Parliamentary Constituency - (Lok Sabha)	207
	Socio-Economic Amenities (2011)	
9	Access to Administrative Units Agricultural, Manufacturing and Industrial Commodities Demographic Indicators Education Health & Manpower Drinking Water Supply Sanitation Entertainment and Recreations Infrastructure Power Food Allocation Distribution and Marketing of Agriculture Commodities Infrastructure Transport and Road Infrastructure Communication Banking and Financial Services Land Use Irrigation Source	209-223
10	Abbreviation & Sources	225-226
11	Disclaimer	227

Location & Political Map



Administrative Setup

List of Village Panchayat & Intermediate Panchayat (Block) Name - 2011

Village Name	Village Panchayat Name	Intermediate Panchayat Name
Alarsa	Alarsa	Borsad
Amiyad	Amiyad	Borsad
Badalpur	Badalpur	Borsad
Banejda	Banejda	Borsad
Bhadran	Bhadran	Borsad
Bhadraniya	Bhadraniya	Borsad
Bodal	Bodal	Borsad
Chuva	Chuva	Borsad
Dahewan	Dahewan	Borsad
Dali	Dali	Borsad
Davol	Davol	Borsad
Dhanavasi	Dhanavasi	Borsad
Divel	Divel	Borsad
Gajana	Gajana	Borsad
Gorel	Gorel	Borsad
Gorva	Gorva	Borsad
Harkhapura	Harkhapura	Borsad
Jantral	Jantral	Borsad
Kalu	Kalu	Borsad
Kanbha	Kanbha	Borsad
Kandhroti	Kandhroti	Borsad
Kankapura	Kankapura	Borsad
Kasari	Kasari	Borsad
Kasumbad	Kasumbad	Borsad
Kathana	Kathana	Borsad
Kathol	Kathol	Borsad
Khanpur	Khanpur	Borsad
Khedasa	Khedasa	Borsad
Kinkhlod	Kinkhlod	Borsad

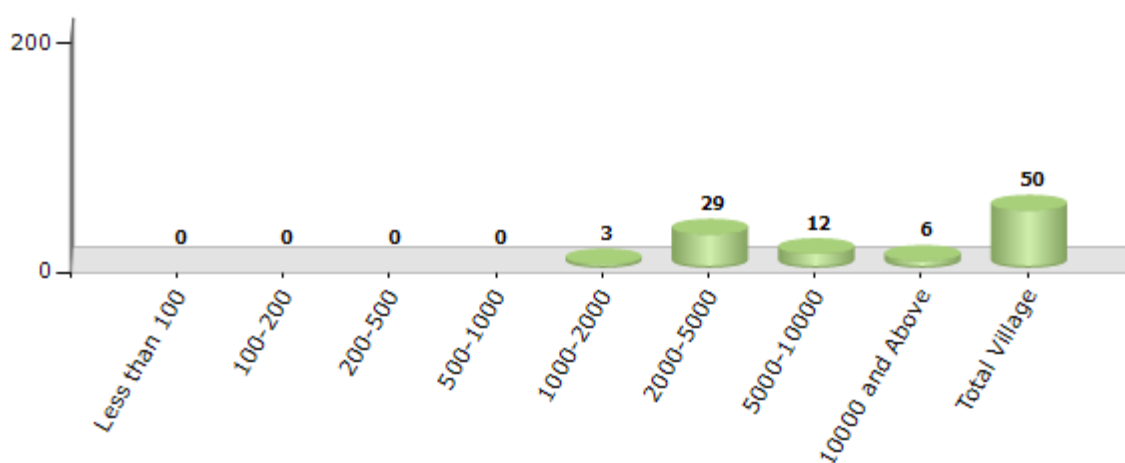
Contd....

Demographics

Number of Villages by Population Size - 2011

Less than 100	100-200	200-500	500-1000	1000-2000	2000-5000	5000-10000	10000 and Above	Total Village
0	0	0	0	3	29	12	6	50

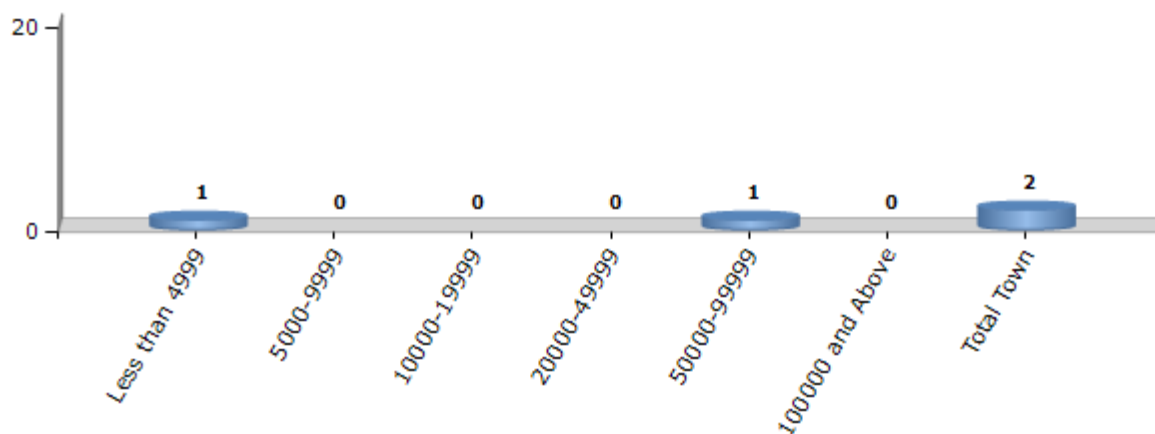
Number of Villages by Population Size - 2011



Number of Towns by Population Size - 2011

Less than 4999	5000-9999	10000-19999	20000-49999	50000-99999	100000 and Above	Total Town
1	0	0	0	1	0	2

Number of Towns by Population Size - 2011

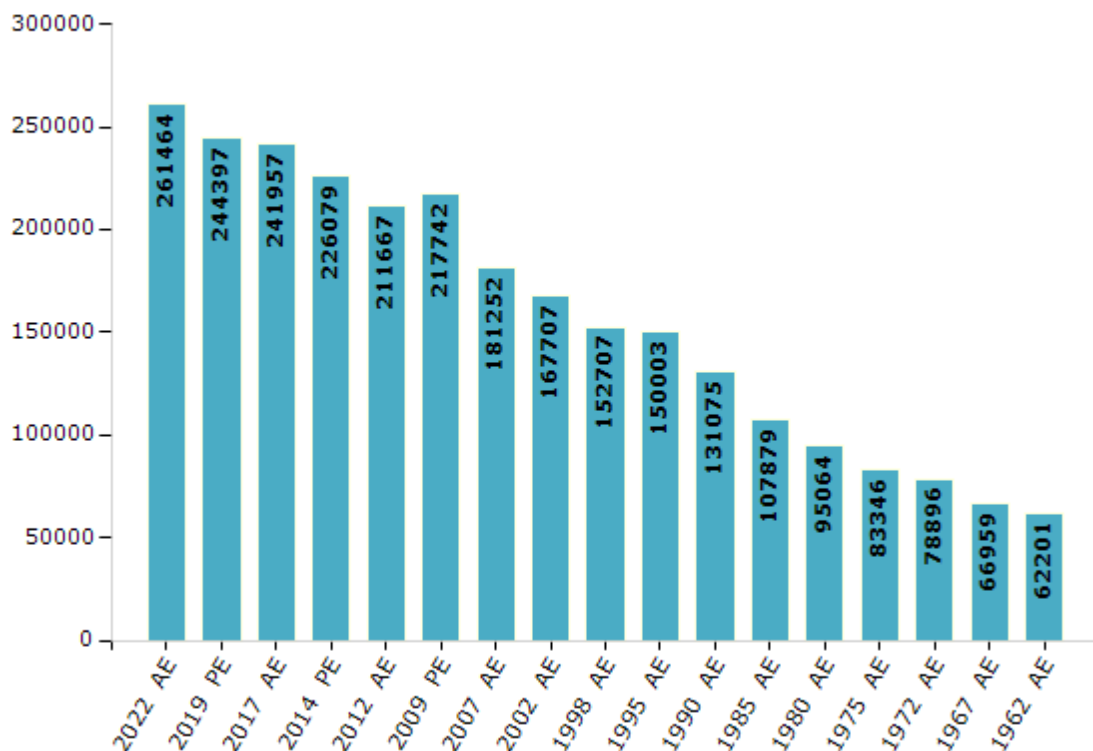


Electoral Features

Electors by Male & Female

Year	Male	Female	Others	Total	Year	Male	Female	Others	Total
2022 AE	134795	126664	5	261464	1998 AE	78210	74497	-	152707
2019 PE	127236	117161	0	244397	1995 AE	76949	73054	-	150003
2017 AE	126630	115326	1	241957	1990 AE	67656	63419	-	131075
2014 PE	118523	107556	0	226079	1985 AE	55361	52518	-	107879
2012 AE	111233	100434	0	211667	1980 AE	48737	46327	-	95064
2009 PE	112671	105071	-	217742	1975 AE	42855	40491	-	83346
2007 AE	92340	88912	-	181252	1972 AE	40438	38458	-	78896
2004 PE	-	-	-	-	1967 AE	-	-	-	66959
2002 AE	86120	81587	-	167707	1962 AE	-	-	-	62201
1999 PE	-	-	-	-					

Number of Electors

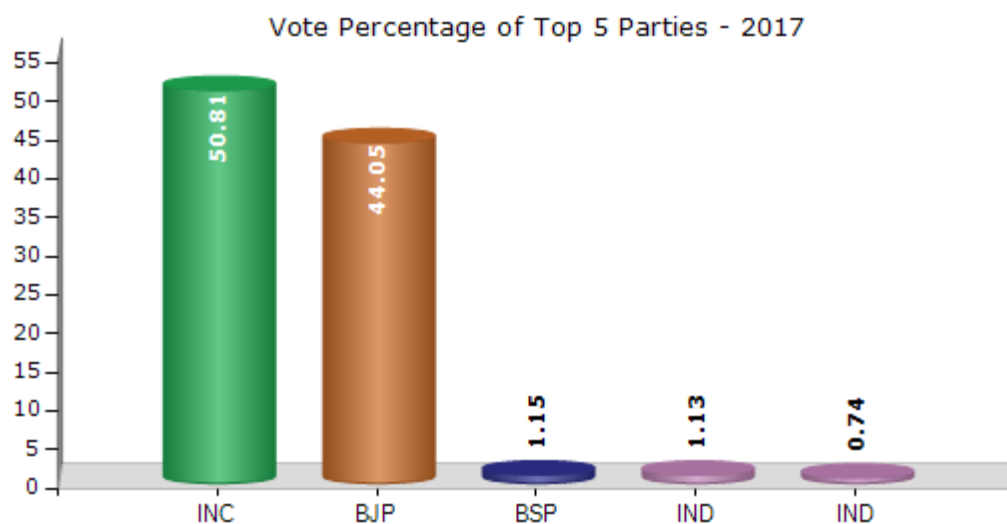


Note : AE : Assembly Election, PE : Assembly Segment of Parliamentary Election

Historical Summary Election Results

Summary Result of Assembly Election - 2017

Candidate Name	Party	Votes	Votes %
Parmar Rajendrasinh Dhirsinh	INC	86254	50.81
Ramanbhai Bhikhabhai Solanki	BJP	74786	44.05
Parmar Rakeshkumar Pravinbhai	BSP	1944	1.15
Makwana Prakashkumar Viththalbhai	IND	1912	1.13
Arpankumar Bhaskarbhai Patel	IND	1250	0.74
Kalpeshkumar Jayantibhai Patel (Shivabhau)	SHS	963	0.57
Patel Shashikantbhai Ramanbhai	MANPA	490	0.29
	NOTA	2175	1.28



Polling Station Level Election Results

Number and Name of Polling Stations (PS) (2022)

Number of Polling Stations	Name of Polling Stations	Number of Polling Stations	Name of Polling Stations
1	Primary School, Room No. 2, Pamol	22	Indiranagri Primary School, South Part, Indira Collony, Davol
2	Primary School, Room No - 4, Pamol	23	Vaniyapura Primary School, South Side, Room No.-1, Davol, Davol
3	S. D. Patel Fulbai Vidhyamandir, East Part, Pamol	24	New Sarvodaya Bal Mandir, Borsad
4	S. D. Patel Fulbai Vidhyamandir, West Part, Pamol	25	New Sarasvati Sishu Mandir, Borsad
5	Primary School, Sarva Shixa Abhiyan Room, South Part, Std-6, Kasumbad	26	Rupakui Primary School, Sarvasiksha Abhiyan Room Std. 8, Chabutri Pase, Borsad
6	Primary School, East Part, Kasumbad	27	Rupakui Primary Girls School , Branch-2, North Part ,Room No-1, Borsad
7	Primary School, Room No-5, Kasumbad	28	Rupakui Primary Girls School , Branch-2, South Part, Room No.-5, Borsad
8	Primary School, East Part, Harakhapura, Harkhapura	29	Rupakui Primary Girls School , Branch-2, North Part , S.S.A. Room, Borsad
9	Primary School, West Part, Harakhapura, Harkhapura	30	J. D. Patel High School, West Side Building North Side Room No.8, Near Police Station, Borsad
10	Panchratna Primary School, Room No - 3 East Part, Bodal	31	J. D. Patel High School, West Side Building North Part Room No.13, Near Police Station, Borsad
11	Panchratna Primary School, Room No.6 West Part, Bodal	32	J. D. Patel High School, North Side Building Room No-16, Near Police Station, Borsad
12	Bodal Vidhyamandir, East Part, Bodal	33	J. D. Patel High School, East Part Room No-19, Near Police Station, Borsad
13	Bodal Vidhyamandir, Room No.6 West Part, Bodal	34	J.D.R. Patel Kanya Vidhyalay, Room No-11, Borsad
14	Primary School, North Side, Davol	35	C. J. Parikh Primary School, East Part Room No-41, Opp. Police Station, Borsad
15	Primary School, North Side, Davol	36	C. J. Parikh Primary School, Prayer Hall, Opp. Police Station, Borsad
16	Primary Boys School, Room No.6 West Side Building, Davol	37	C. J. Parikh Primary School, West Part Room No-42, Opp. Police Station, Borsad
17	Primary Girls School, West Part Std. 1, Davol	38	Primary Girls School, West Part, Opp. Old Mamlatdar Office, Borsad
18	Primary Girls School, West Part Std. 5, Davol	39	Ishwarkrupa Primary School, Std 8, Pamol Road, Borsad
19	Primary School, Pipaliyapura, Davol	40	Ishwarkrupa Primary School, Ssa, New Building, East Side Room No.- 1, Pamol Road, Borsad
20	Primary School, Room No - 3, Pipaliyapura, Davol	41	Tornavmata Primary School, Sarv Siksha Abhiyan Room, Opp. Temple, Borsad
21	Suryapura Primary School, South Side Room, Davol	42	Tornavmata Primary School, South Part Room No. 5, Opp. Temple, Borsad

Contd....

Polling Station Level Election Results

Polling Station-wise Votes Secured by Overall Top Five Parties in Borsad Assembly in Assembly Election (AE) under Anand Parliamentary Constituency in Gujarat (2022)

Number of Polling Station	Winner - Solanki Ramanbhai Bhikhabhai (BJP)	Runner-up - Parmar Rajendrasinh Dhirsinh (INC)	3rd - Ahir Ankurbhai Kanubhai (BSP)	4th - Patel Manishbhai Ramanbhai (AAP)	5th - Bhoi Ashishkumar Thakorabhai (IND)	NOTA	Other	Total Votes Secured
36	43	477	0	27	1	9	3	560
37	129	527	4	17	0	2	3	682
38	53	596	3	35	0	3	1	691
39	468	216	8	13	4	7	2	718
40	494	255	4	5	7	8	2	775
41	554	252	6	13	2	6	0	833
42	483	150	11	12	3	1	1	661
43	370	283	1	10	1	3	3	671
44	456	456	10	5	11	19	11	968
45	544	340	10	2	12	5	5	918
46	546	155	9	13	5	11	8	747
47	483	245	22	37	11	13	5	816
48	642	112	6	8	2	8	4	782
49	539	202	18	21	5	10	2	797
50	194	108	2	18	5	2	2	331
51	510	61	2	9	1	3	4	590
52	566	322	12	9	11	17	8	945
53	425	489	8	18	14	10	7	971
54	396	462	10	5	19	18	14	924
55	184	80	6	3	4	2	1	280
56	500	163	1	3	5	4	4	680
57	396	98	4	3	3	1	3	508
58	13	685	1	28	0	4	0	731
59	582	141	3	7	7	3	5	748
60	440	141	3	10	7	5	3	609
61	271	541	3	10	4	4	3	836
62	292	430	6	17	3	9	2	759
63	625	220	16	12	8	20	5	906
64	365	266	18	15	7	36	16	723
65	244	404	4	8	0	7	2	669
66	701	46	9	0	6	7	9	778
67	660	50	7	2	9	12	15	755
68	473	49	3	4	3	2	1	535
69	119	686	7	12	2	3	3	832
70	31	782	2	44	1	4	0	864

Contd....

Polling Station Level Election Results

Winner, Runner-up and 3rd Party Position & Winning Margin According to Polling Stations in Borsad Assembly in Assembly Election (AE) under Anand Parliamentary Constituency in Gujarat (2022)

Polling Station Number	Winner Party	Winner Votes (%)	Runner-up Party	Runner-up Votes (%)	Winning Margin Votes (%)	Third Party	Third Party Votes (%)	Other Votes (%)
71	BJP	550 (93.22)	INC	22 (3.73)	528 (89.49)	IND (BAT)	7 (1.19)	11 (1.86)
72	BJP	740 (77.65)	INC	164 (17.21)	576 (60.44)	BSP	15 (1.57)	34 (3.57)
73	BJP	641 (73.51)	INC	185 (21.22)	456 (52.29)	AAP	14 (1.61)	32 (3.67)
74	BJP	552 (85.98)	INC	72 (11.21)	480 (74.77)	BSP	3 (0.47)	15 (2.34)
75	BJP	484 (85.82)	INC	59 (10.46)	425 (75.36)	AAP	10 (1.77)	11 (1.95)
76	BJP	608 (81.72)	INC	83 (11.16)	525 (70.56)	BSP	11 (1.48)	42 (5.65)
77	BJP	624 (67.02)	INC	263 (28.25)	361 (38.77)	BSP	10 (1.07)	34 (3.65)
78	BJP	476 (53.42)	INC	353 (39.62)	123 (13.8)	IND (BAT)	21 (2.36)	41 (4.6)
79	BJP	566 (74.28)	INC	148 (19.42)	418 (54.86)	BSP	11 (1.44)	37 (4.86)
80	BJP	342 (89.06)	INC	25 (6.51)	317 (82.55)	BSP	6 (1.56)	11 (2.86)
81	BJP	537 (64.7)	INC	258 (31.08)	279 (33.62)	IND (BAT)	9 (1.08)	26 (3.13)
82	BJP	357 (62.63)	INC	169 (29.65)	188 (32.98)	BSP	16 (2.81)	28 (4.91)
83	INC	403 (87.23)	BJP	33 (7.14)	370 (80.09)	AAP	21 (4.55)	5 (1.08)
84	INC	556 (81.29)	BJP	102 (14.91)	454 (66.38)	AAP	15 (2.19)	11 (1.61)
85	BJP	322 (48.06)	INC	272 (40.6)	50 (7.46)	BSP	47 (7.01)	29 (4.33)
86	BJP	611 (72.39)	INC	192 (22.75)	419 (49.64)	IND (BAT)	9 (1.07)	32 (3.79)
87	BJP	454 (62.97)	INC	204 (28.29)	250 (34.68)	BSP	13 (1.8)	50 (6.93)
88	BJP	500 (70.42)	INC	170 (23.94)	330 (46.48)	AAP	10 (1.41)	30 (4.23)
89	BJP	349 (61.23)	INC	188 (32.98)	161 (28.25)	AAP	9 (1.58)	24 (4.21)
90	BJP	314 (63.69)	INC	152 (30.83)	162 (32.86)	IND (BAT)	7 (1.42)	20 (4.06)
91	BJP	249 (52.53)	INC	214 (45.15)	35 (7.38)	BSP	3 (0.63)	8 (1.69)
92	INC	237 (61.08)	BJP	131 (33.76)	106 (27.32)	IND (BAT)	6 (1.55)	14 (3.61)
93	BJP	312 (49.29)	INC	305 (48.18)	7 (1.11)	IND (PKB)	5 (0.79)	11 (1.74)
94	INC	454 (63.23)	BJP	225 (31.34)	229 (31.89)	BSP	11 (1.53)	28 (3.9)
95	INC	335 (63.21)	BJP	179 (33.77)	156 (29.44)	BSP	3 (0.57)	13 (2.45)
96	BJP	259 (53.73)	INC	186 (38.59)	73 (15.14)	AAP	10 (2.07)	27 (5.6)
97	BJP	376 (53.26)	INC	299 (42.35)	77 (10.91)	AAP	6 (0.85)	25 (3.54)
98	INC	406 (50.12)	BJP	345 (42.59)	61 (7.53)	IND (BAT)	15 (1.85)	44 (5.43)
99	BJP	425 (50.6)	INC	357 (42.5)	68 (8.1)	BSP	14 (1.67)	44 (5.24)
100	BJP	475 (55.17)	INC	338 (39.26)	137 (15.91)	BSP	16 (1.86)	32 (3.72)
101	BJP	739 (78.87)	INC	140 (14.94)	599 (63.93)	IND (BAT)	10 (1.07)	48 (5.12)
102	BJP	560 (61.34)	INC	330 (36.14)	230 (25.2)	AAP	5 (0.55)	18 (1.97)
103	BJP	451 (67.62)	INC	177 (26.54)	274 (41.08)	BSP	9 (1.35)	30 (4.5)
104	BJP	436 (64.88)	INC	217 (32.29)	219 (32.59)	IND (BAT)	4 (0.6)	15 (2.23)
105	BJP	407 (56.06)	INC	277 (38.15)	130 (17.91)	BSP	12 (1.65)	30 (4.13)

Contd....

Socio-Economic Amenities - Rural

Access to Education Facilities

Particulars	Number of Villages (% of Population)				
	Available	Not Available	If Not Available (Distance of Nearest Facility)		
			A	B	C
Govt. Primary School	49 (99)	1 (1)	0 (0)	0 (0)	0 (0)
Private Primary School	21 (41)	29 (59)	0 (0)	0 (0)	0 (0)
Govt. Middle School	0 (0)	50 (100)	0 (0)	0 (0)	0 (0)
Private Middle School	0 (0)	50 (100)	0 (0)	0 (0)	0 (0)
Govt. Secondary School	12 (38)	38 (62)	10 (17)	18 (31)	10 (14)
Private Secondary School	0 (0)	50 (100)	0 (0)	0 (0)	0 (0)
Govt. Senior Secondary School	2 (6)	48 (94)	12 (19)	21 (37)	15 (37)
Private Senior Secondary School	0 (0)	50 (100)	0 (0)	0 (0)	0 (0)
Govt. Arts and Science Degree College	0 (0)	50 (100)	2 (4)	12 (22)	36 (73)
Private Arts and Science Degree College	0 (0)	50 (100)	0 (0)	0 (0)	0 (0)
Govt. Engineering College	0 (0)	50 (100)	0 (0)	1 (2)	47 (92)
Private Engineering College	0 (0)	50 (100)	0 (0)	0 (0)	2 (7)
Govt. Medicine College	0 (0)	50 (100)	0 (0)	0 (0)	0 (0)
Private Medicine College	0 (0)	50 (100)	0 (0)	0 (0)	50 (100)
Govt. Management Institute	0 (0)	50 (100)	0 (0)	0 (0)	50 (100)
Private Management Institute	0 (0)	50 (100)	0 (0)	0 (0)	0 (0)
Govt. Polytechnic	0 (0)	50 (100)	0 (0)	0 (0)	50 (100)
Private Polytechnic	0 (0)	50 (100)	0 (0)	0 (0)	0 (0)
Govt. Vocational Training School/ITI	0 (0)	50 (100)	2 (4)	15 (27)	30 (60)
Private Vocational Training School/ITI	0 (0)	50 (100)	0 (0)	2 (5)	1 (4)
Govt. Non Formal Training Centre	0 (0)	50 (100)	0 (0)	0 (0)	1 (4)
Private Non Formal Training Centre	0 (0)	50 (100)	2 (4)	7 (15)	40 (76)
Govt. School For Disabled	0 (0)	50 (100)	0 (0)	0 (0)	0 (0)
Private School For Disabled	0 (0)	50 (100)	0 (0)	0 (0)	50 (100)
Government Others	0 (0)	50 (100)	0 (0)	0 (0)	0 (0)
Private Others	0 (0)	50 (100)	0 (0)	0 (0)	0 (0)

Note : Distance A : Less than 5 km; B : Between 5-10 km; C : 10+ km.; Source : Data Analysis is based on 2011 Census.

DISCLAIMER

The Terms of Use and Disclaimer of Datanet India Private Limited (hereinafter referred to as "Datanet") for use of this analysis report of **Borsad Assembly Constituency (Borsad Vidhan Sabha)** :-

1. **Assembly Factbook™** is a Registered Trade Mark owned by Datanet.
2. All the maps are sketched and graphical representation only and have not been drawn to the scale and also not to represent the actual geographical area or boundary of the unit.
3. The data for the aforesaid analysis is based on authentic sources and has been culled from the various publications of Census, CSO and NSSO for district and block level data, various central and state government departments, Central & State Elections Commissions and the concerned Returning Officers' releases, Electoral Rolls, Election results and allied publications, internal assessment, surveys, estimates and analysis. Therefore, certain adjustment of data at micro level may have been done to arrive closer to the macro data.
4. Data have been provided on an "As Is" and "As AVAILABLE" basis
5. The colours shown in the maps or diagram and charts of a particular party, alliance or AC are indicative and do not represent them.
6. This publication which includes maps, sheets, graphs and data would be the property under copyright of Datanet only. The user may use these for its internal study, analysis and research purposes. It's public display, re-selling or any commercial uses by the user are not allowed.
7. Datanet has taken due care and caution in compilation and processing of data and allied information, but does not guarantee the accuracy, adequacy or completeness of any information/analysis and will be not responsible for any errors or omissions or for the results obtained from the use of such information/analysis.
8. All the contents for the publication have been culled from various authentic sources and Datanet reasonably believes such sources to be reliable, but does not make any representations, express or implied as to the accuracy or fitness of use of such information. The information or contents of the information/analysis do not constitute advice and should not be relied upon in making (or refraining from making) any decision. Any reliance placed upon the information provided by Datanet is the sole responsibility and strictly at the user's risk.
9. In no event will Datanet be liable for any damages (including, without limitation, damages for loss of business projects, or loss of profits) arising in contract, tort or otherwise from the use of or inability to use any of its contents, or from any action taken (or refrained from being taken) as a result of using the analysis or any of its contents. Datanet its directors, owners, editors, officials, employees, distributor and agents or any associate will not be liable for any errors in the information contained or any consequences arising from the use of the contents of the provided information/analysis.
10. If any provision of these terms and conditions is held invalid or illegal or unenforceable for any reason by any court of competent jurisdiction, such provision shall be severed and the remainder of provisions of the terms and conditions shall continue in full force and effect as if the Term of Use had been executed with the invalid, illegal or unenforceable provision eliminated.
11. If there are any discrepancies in the information provided, please bring it to attention of Datanet for suitable rectification measures.

Buy Online This Complete Book At
Indiastat Publication Book Store

www.indiastatpublications.com

or go directly at

[http://www.indiastatpublications.com/
Assembly_factbook/Gujarat/Anand/ Borsad](http://www.indiastatpublications.com/Assembly_factbook/Gujarat/Anand/Borsad)

 **indiastat**elections

ISBN : 978-93-5905-370-7



9 789359 105370