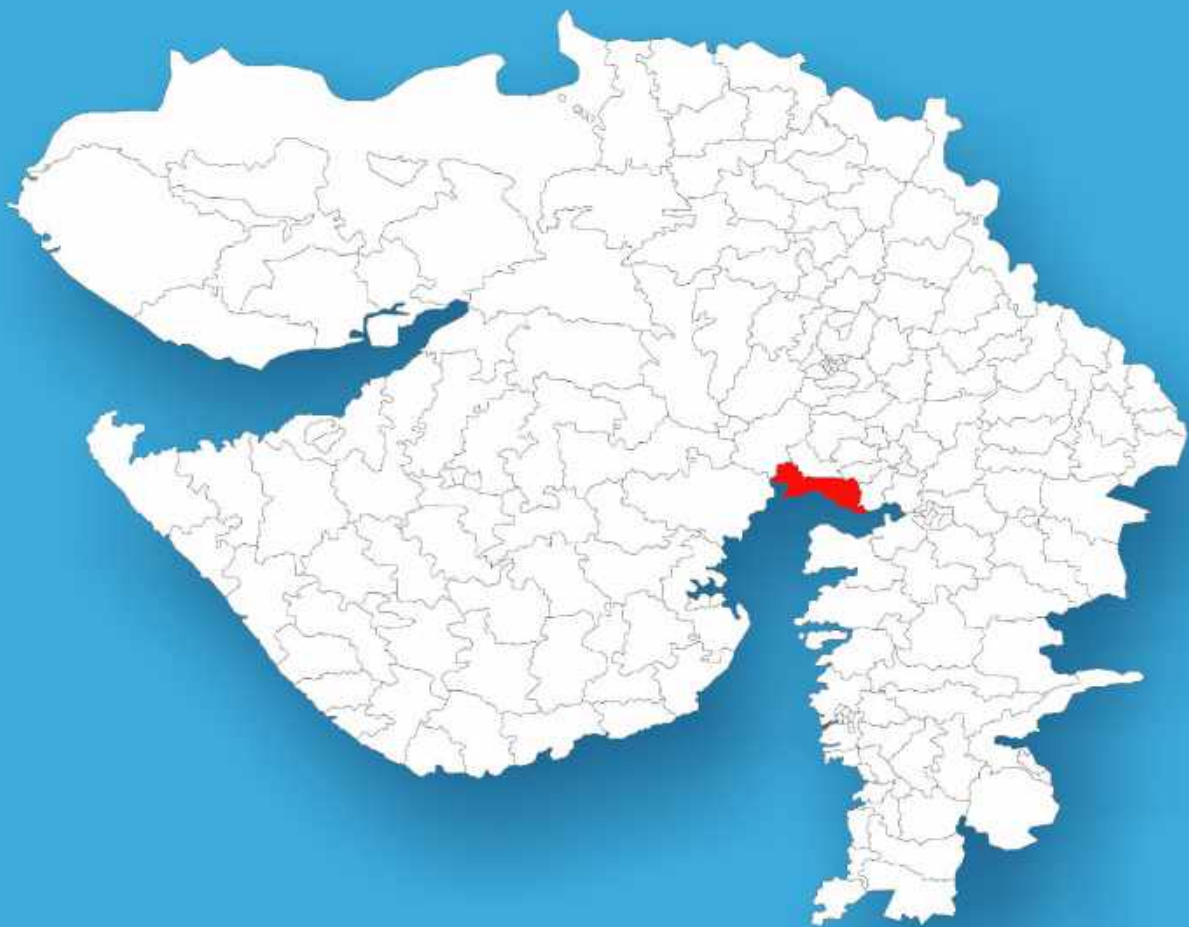




Gujarat

# Assembly Factbook™

Khambhat Assembly Constituency



Key Electoral Data of Khambhat  
Assembly Constituency (Vidhan Sabha)

Gujarat

# Assembly Factbook™

Khambhat Assembly Constituency



Khambhat Vidhan Sabha

**Editor & Director**

Dr. R.K. Thukral

**Research Editor**

Dr. Shafeeq Rahman

**Compiled, Researched and Published by  
Datanet India Pvt. Ltd.**

D-100, 1st Floor,

Okhla Industrial Area, Phase-I,

New Delhi- 110020.

Ph.: 91-11- 43580781-84

Email : support@indiastatpublications.com

Website : www.indiastatelections.com

**Online Book Store :**

www.indiastatpublications.com

**Report No. :** AFB/GJ-108-0125

**ISBN :** 978-93-5822-178-7

**First Edition :** January, 2018

**Eighth Updated Edition :** January, 2025

**Price :** Rs. 11500/-

US\$ 310

© **Datanet India Pvt. Ltd.**

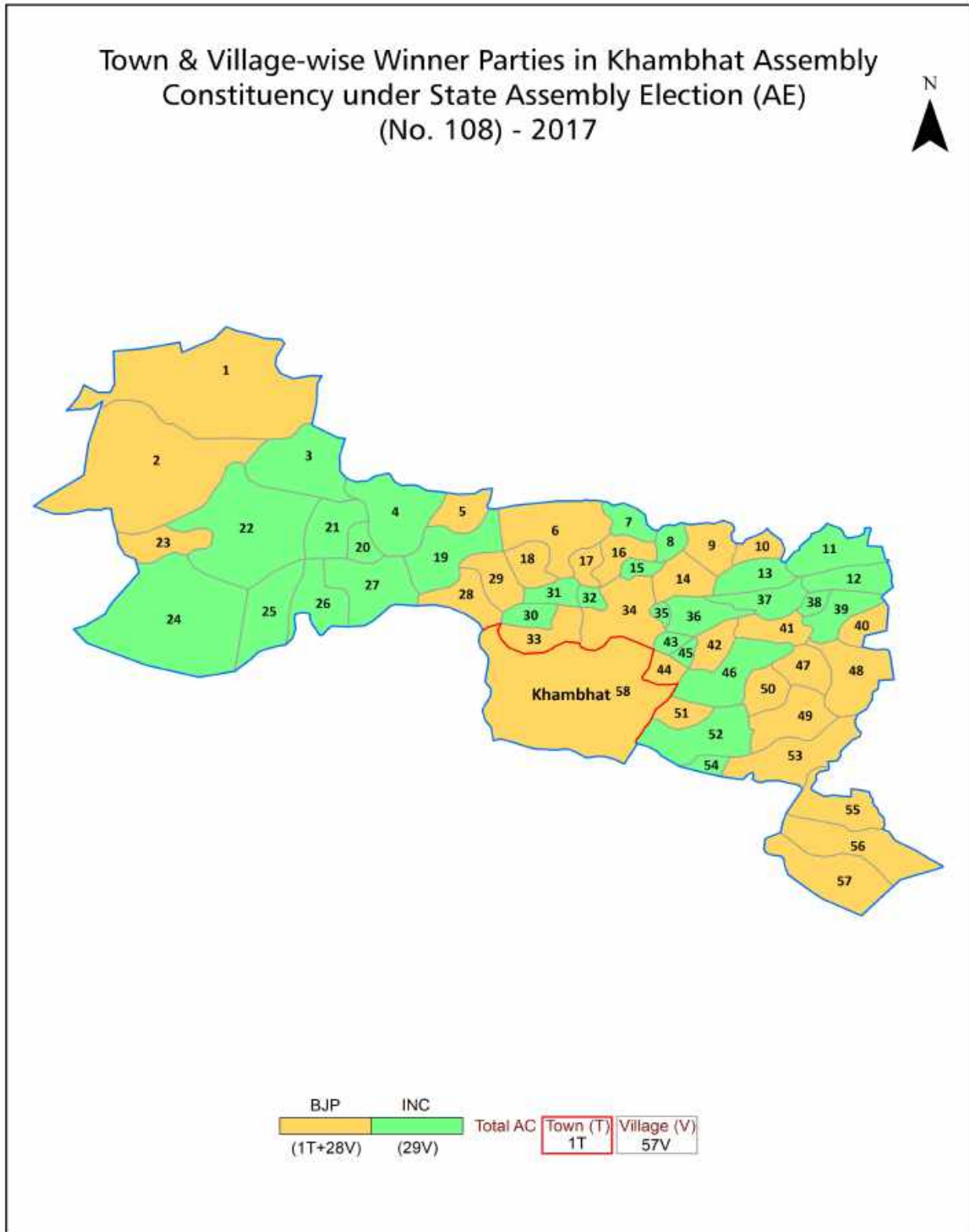
All rights reserved. No part of this book may be reproduced, stored in a retrieval system or transmitted in any form or by any means, mechanical photocopying, photographing, scanning, recording or otherwise without the prior written permission of the publisher. Please refer to Disclaimer at page no. 198 for the use of this publication.

Printed in India

## Contents

No.	Particulars	Page No.
	<b>Introduction</b>	
1	Assembly Constituency - (Vidhan Sabha) at a Glance   Features of Assembly as per Delimitation Commission of India (2008)	1-2
	<b>Location and Political Maps</b>	
2	Location Map   Boundaries of Assembly Constituency - (Vidhan Sabha) in District   Boundaries of Assembly Constituency under Parliamentary Constituency - (Lok Sabha)   Town & Village-wise Winner Parties- 2024, 2022, 2019, 2017, 2014, 2012 and 2009	3-11
	<b>Administrative Setup (2011)</b>	
3	District   Sub-district   Towns   Villages   Inhabited Villages   Uninhabited Villages   Village Panchayat   Intermediate Panchayat	12-14
	<b>Demographics (2011)</b>	
4	Population   Households   Rural/Urban Population   Towns and Villages by Population Size   Sex Ratio (Total & 0-6 Years)   Religious Population   Social Population   Literacy Rate	15-16
	<b>Electoral Features</b>	
5	Important Dates of Last Elections Held   Electors by Gender   Service Electors   Voters   Voters Turnout   Polling Stations & Average Number of Electors per Polling Station   Electors by Age Group   Present Elected Representatives	17-22
	<b>Historical Summary Election Results</b>	
6	Vote Share of Major Parties   Winning Margin (Number & Percentage)   Polarity of Parties   Summary Result of Assembly Segment of Parliamentary Elections 2024, 2019, 2014 and 2009   Summary Result of Assembly Elections 2022, 2017 and 2012	23-32
	<b>Polling Station Level Election Results</b>	
7	Name and Number of Polling Station 2024, 2022, 2019, 2017, 2014, 2012 and 2009   Polling Station-wise Electors, Voters & Voters Turnout 2024, 2022, 2019, 2017, 2014, 2012 and 2009   Polling Station wise Elections Results 2024, 2022, 2019, 2017, 2014, 2012 and 2009	33-177
	<b>Share of Assembly Constituency</b>	
8	Share of Assembly Constituency - (Vidhan Sabha) in State, District and Parliamentary Constituency - (Lok Sabha)	178
	<b>Socio-Economic Amenities (2011)</b>	
9	Access to Administrative Units   Agricultural, Manufacturing and Industrial Commodities   Demographic Indicators   Education   Health & Manpower   Drinking Water Supply   Sanitation   Entertainment and Recreations Infrastructure   Power   Food Allocation Distribution and Marketing of Agriculture Commodities Infrastructure   Transport and Road Infrastructure   Communication   Banking and Financial Services   Land Use   Irrigation Source	180-194
10	<b>Abbreviation &amp; Sources</b>	196-197
11	<b>Disclaimer</b>	198

Location & Political Map



## Administrative Setup

### List of Village Panchayat & Intermediate Panchayat (Block) Name - 2011

Village Name	Village Panchayat Name	Intermediate Panchayat Name
Akhol	Akhol	Khambhat
Bamanva	Bamanva	Khambhat
Bhat Talavadi	Navagam Vanta	Khambhat
Bhimalav	Bhimalav	Khambhat
Bhuvel	Bhuvel	Khambhat
Chhatardi	Popatvav	Khambhat
Daheda	Daheda	Khambhat
Dhuvaran	Dhuvaran	Khambhat
Finav	Finav	Khambhat
Golana	Golana	Khambhat
Gudel	Gudel	Khambhat
Haripura	Haripura	Khambhat
Hariyan	Hariyan	Khambhat
Hasanpura	Tamsa	Khambhat
Jahaj	Jahaj	Khambhat
Jalsan	Jalsan	Khambhat
Jalundh	Jalundh	Khambhat
Jhalapur	Malasoni	Khambhat
Jinaj	Jinaj	Khambhat
Kalamsar	Kalamsar	Khambhat
Kali Talavadi	Kali Talavadi	Khambhat
Kanisa	Kanisa	Khambhat
Kanzat	Kanzat	Khambhat
Khadodhi	Khadodhi	Khambhat
Khatnal	Khatnal	Khambhat
Kodva	Motipura	Khambhat
Lunej	Lunej	Khambhat
Malasoni	Malasoni	Khambhat
Malu	Malu	Khambhat

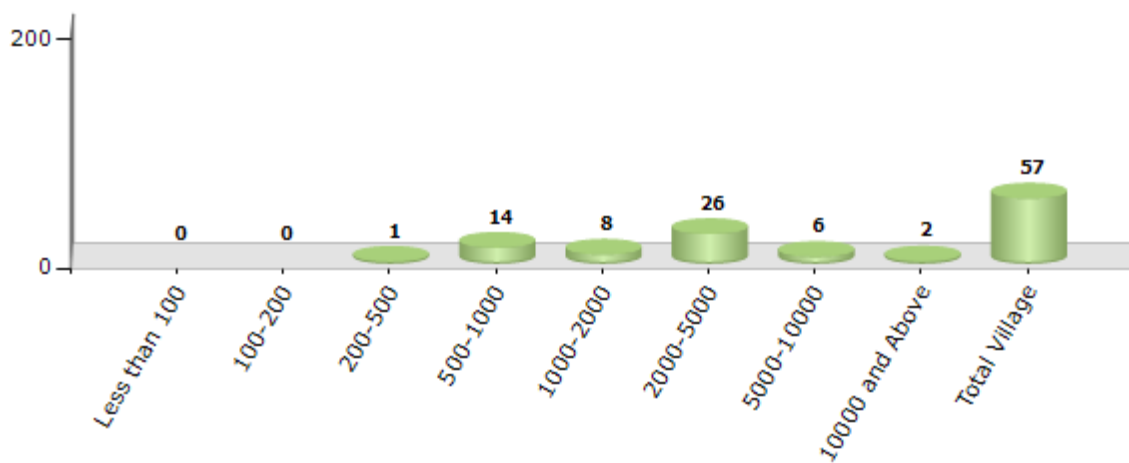
Contd....

## Demographics

### Number of Villages by Population Size - 2011

Less than 100	100-200	200-500	500-1000	1000-2000	2000-5000	5000-10000	10000 and Above	Total Village
0	0	1	14	8	26	6	2	57

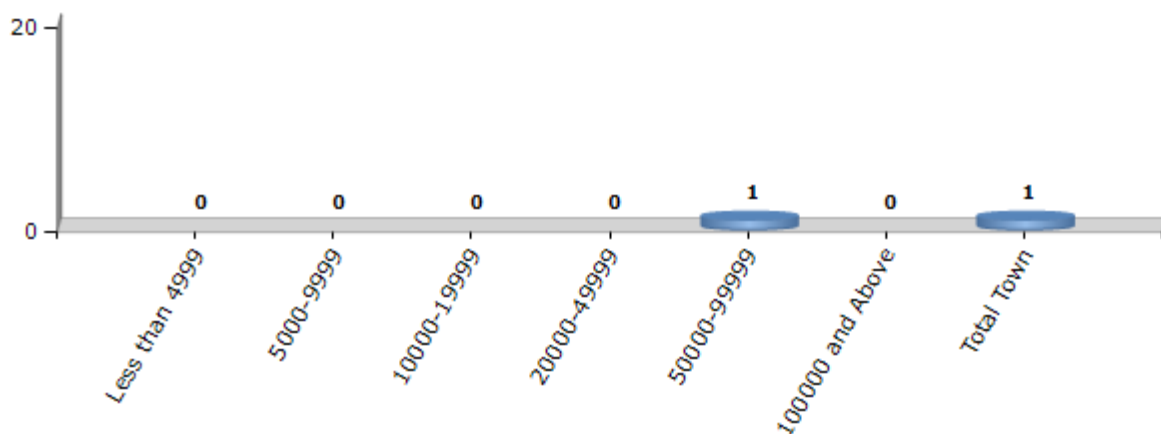
Number of Villages by Population Size - 2011



### Number of Towns by Population Size - 2011

Less than 4999	5000-9999	10000-19999	20000-49999	50000-99999	100000 and Above	Total Town
0	0	0	0	1	0	1

Number of Towns by Population Size - 2011

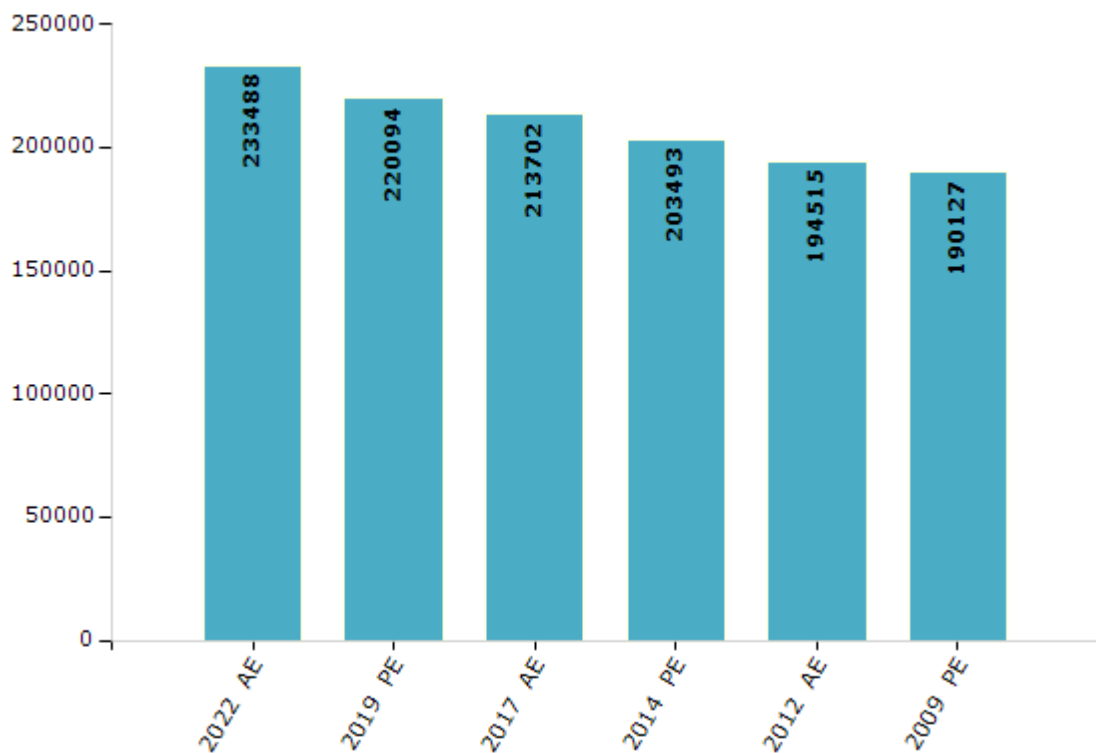


## Electoral Features

### Electors by Male & Female

Year	Male	Female	Others	Total	Year	Male	Female	Others	Total
2022 AE	120764	112723	1	233488	1998 AE	-	-	-	-
2019 PE	114961	105133	0	220094	1995 AE	-	-	-	-
2017 AE	111949	101753	0	213702	1990 AE	-	-	-	-
2014 PE	107491	96002	0	203493	1985 AE	-	-	-	-
2012 AE	102748	91766	1	194515	1980 AE	-	-	-	-
2009 PE	98572	91555	-	190127	1975 AE	-	-	-	-
2007 AE	-	-	-	-	1972 AE	-	-	-	-
2004 PE	-	-	-	-	1967 AE	-	-	-	-
2002 AE	-	-	-	-	1962 AE	-	-	-	-
1999 PE	-	-	-	-					

Number of Electors



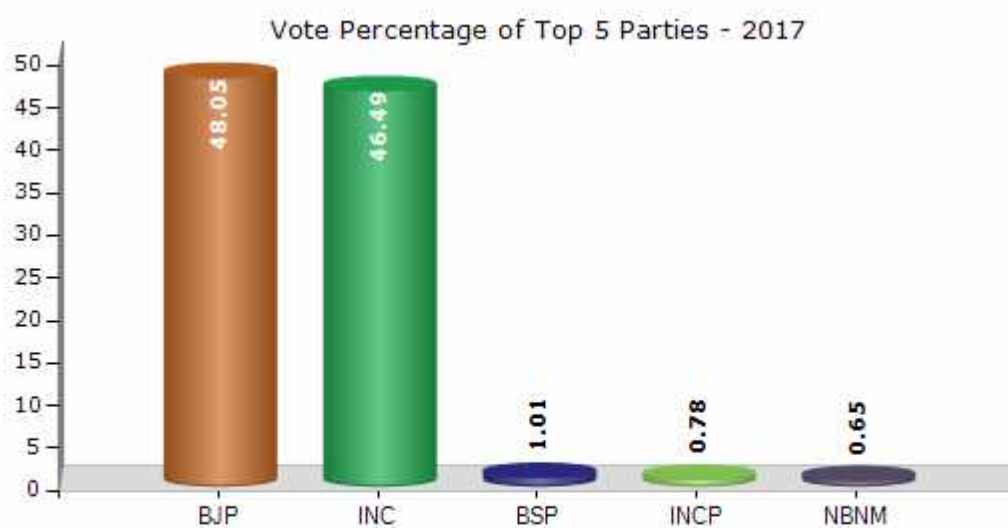
Note : AE : Assembly Election, PE : Assembly Segment of Parliamentary Election



## Historical Summary Election Results

### Summary Result of Assembly Election - 2017

Candidate Name	Party	Votes	Votes %
Maheshkumar Kanaiyalal Raval (Mayur Raval)	BJP	71459	48.05
Patel Khushmanbhai Shantilal	INC	69141	46.49
Bhadrikkumar Hirabhai Solanki	BSP	1499	1.01
Patel Chandrakantbhai Bhailalbhai	INCP	1155	0.78
Dr. Patel Dineshbhai Shanabhai	NBNM	971	0.65
Parmar Tarakbhai Himmatbhai	GJCP	967	0.65
Purshottam Alias Kanubhai Mathurbhai Chauhan	IND	794	0.53
	NOTA	2731	1.84



## Polling Station Level Election Results

### Number and Name of Polling Stations (PS) (2022)

Number of Polling Stations	Name of Polling Stations	Number of Polling Stations	Name of Polling Stations
1	Primary School Haidarpura, Golana	22	Primary School, Juni Akhol, Akhol
2	Pri.School Golana, Golana	23	Community Hall Panchayat Ghar Tamsa, Tamsa
3	Pri.School Golana, Golana	24	Pri.School, Eastpart Room No-1, Hasanpura, Hasanpura
4	Comunity Hall Panchayat Ghar Golana, Golana	25	Primary School, South Part, Gudel
5	Primary School, Devpura, Golana	26	Primary School, North Part, Gudel
6	New Pri.School Mitli, New Building, East Part, Mitli	27	Pri.School Bhim Talav, South Part, Bhimtalav
7	New Pri.School Mitli, Mitli	28	Pri.School Bhim Talav, North Part, Bhimtalav
8	Government Secondary School, Mitli, Mitli	29	New Primary School, Daheda
9	Pri.School, New Building, Rohini, Rohni	30	New Primary School, West Part, Daheda
10	Pri.School, New Building, Rohini, Rohni	31	New Primary School, West Part, Lunej, Lunej
11	New Primary School, Pandad, Pandad	32	New Primary School, East Part, Lunej, Lunej
12	New Primary School, Pandad, Pandad	33	New Primary School, Neja, Neja
13	Pri.School Tarkpur, Tarakpur	34	Primary School, Navapura Neja, Neja
14	Government Secondary School, North Side, Vadgam, Vadgam	35	Primary School, Sokhada, Sokhada
15	Government Secondary School, South Part, Vadgam, Vadgam	36	Pri.School Paldi, Paldi
16	Government Secondary School, Vadgam, Vadgam	37	Anganwadi Center, Zalapur, Jhalapur
17	Primary School, New Building, Tade Talav, Vadgam	38	Primary School Malasoni, Malasoni
18	New Primary School, South Part, New Building, Vainaj	39	Primary School, Jinaj, Jinaj
19	New Primary School, New Building, Vainaj, Vainaj	40	Primary School, Middle Part, Jinaj, Jinaj
20	Pri.School Navagam Bara, Navagam Bara	41	Pri.School, Laxmipura, Jinaj
21	Pri.School, Navi Akhol, Akhol	42	New Primary School, Rangpur, Rangpur

Contd....

## Polling Station Level Election Results

### Polling Station-wise Votes Secured by Overall Top Five Parties in Khambhat Assembly in Assembly Election (AE) under Anand Parliamentary Constituency in Gujarat (2022)

Number of Polling Station	Winner - Chirag Kumar Arvindbhai Patel (INC)	Runner-up - Mahesh Kumar Kanaiyalal Raval (Mayur Raval) (BJP)	3rd - Chauhan Mahipatsinh Kesarisinh (IND)	4th - Amarsinh Ramsinh Zala (Notary Advocate) (IND)	5th - Ambaliya Ranjitbhai Kehubhai (IND)	NOTA	Other	Total Votes Secured
36	57	202	27	1	1	1	7	296
37	73	182	36	8	2	7	8	316
38	271	346	20	7	3	16	28	691
39	335	389	34	7	73	10	28	876
40	387	363	24	6	36	9	39	864
41	230	298	42	1	1	5	83	660
42	262	329	32	1	10	7	22	663
43	214	307	105	24	3	5	14	672
44	171	178	39	30	2	3	7	430
45	19	171	16	15	0	2	5	228
46	292	224	20	3	2	18	14	573
47	312	100	88	1	6	6	17	530
48	384	141	119	1	4	10	13	672
49	316	133	319	4	3	14	35	824
50	268	201	307	8	4	12	24	824
51	306	202	132	2	5	11	18	676
52	305	227	71	1	2	7	14	627
53	104	244	255	3	5	11	35	657
54	154	316	128	6	119	18	31	772
55	297	282	100	4	0	6	18	707
56	411	146	17	3	0	1	6	584
57	143	78	116	0	1	8	8	354
58	640	243	8	4	0	10	11	916
59	560	46	6	3	1	7	21	644
60	148	346	78	0	8	17	20	617
61	237	460	66	4	0	9	24	800
62	223	390	9	3	0	9	27	661
63	290	360	61	3	53	10	19	796
64	229	160	6	1	21	7	18	442
65	421	190	15	1	0	6	14	647
66	427	251	113	11	59	18	33	912
67	94	418	75	2	1	9	14	613
68	143	446	133	2	11	15	24	774
69	185	327	120	8	2	12	18	672
70	180	241	89	11	2	9	14	546

Contd....

**Polling Station Level Election Results**

**Winner, Runner-up and 3rd Party Position & Winning Margin According to Polling Stations in Khambhat Assembly in Assembly Election (AE) under Anand Parliamentary Constituency in Gujarat (2022)**

Polling Station Number	Winner Party	Winner Votes (%)	Runner-up Party	Runner-up Votes (%)	Winning Margin Votes (%)	Third Party	Third Party Votes (%)	Other Votes (%)
71	INC	290 (37.61)	BJP	269 (34.89)	21 (2.72)	IND (CMK)	167 (21.66)	45 (5.84)
72	BJP	302 (70.73)	INC	103 (24.12)	199 (46.61)	IND (CMK)	15 (3.51)	7 (1.64)
73	INC	272 (38.86)	IND (ARK)	265 (37.86)	7 (1)	BJP	99 (14.14)	64 (9.14)
74	BJP	191 (48.6)	INC	144 (36.64)	47 (11.96)	IND (CMK)	27 (6.87)	31 (7.89)
75	IND (ARK)	533 (69.76)	BJP	111 (14.53)	422 (55.23)	INC	54 (7.07)	66 (8.64)
76	BJP	384 (53.56)	INC	288 (40.17)	96 (13.39)	BSP	8 (1.12)	37 (5.16)
77	INC	303 (47.34)	BJP	276 (43.13)	27 (4.21)	IND (CMK)	21 (3.28)	40 (6.25)
78	INC	449 (64.98)	BJP	156 (22.58)	293 (42.4)	IND (CMK)	33 (4.78)	53 (7.67)
79	BJP	326 (47.66)	INC	286 (41.81)	40 (5.85)	IND (CMK)	30 (4.39)	42 (6.14)
80	INC	202 (48.44)	IND (ARZ)	120 (28.78)	82 (19.66)	BJP	42 (10.07)	53 (12.71)
81	BJP	381 (56.53)	INC	217 (32.2)	164 (24.33)	IND (CMK)	37 (5.49)	39 (5.79)
82	INC	772 (91.04)	BJP	58 (6.84)	714 (84.2)	BSP	4 (0.47)	14 (1.65)
83	BJP	301 (47.03)	INC	275 (42.97)	26 (4.06)	IND (CMK)	29 (4.53)	35 (5.47)
84	BJP	377 (55.85)	INC	151 (22.37)	226 (33.48)	IND (CMK)	80 (11.85)	67 (9.93)
85	BJP	367 (56.64)	INC	168 (25.93)	199 (30.71)	IND (ARK)	33 (5.09)	80 (12.35)
86	BJP	242 (41.72)	INC	232 (40)	10 (1.72)	IND (CMK)	79 (13.62)	27 (4.66)
87	BJP	155 (41.44)	INC	128 (34.22)	27 (7.22)	IND (CMK)	74 (19.79)	17 (4.55)
88	BJP	286 (49.57)	INC	210 (36.4)	76 (13.17)	IND (CMK)	52 (9.01)	29 (5.03)
89	BJP	271 (44.07)	INC	144 (23.41)	127 (20.66)	IND (CMK)	87 (14.15)	113 (18.37)
90	BJP	334 (46.13)	INC	240 (33.15)	94 (12.98)	IND (ARZ)	85 (11.74)	65 (8.98)
91	INC	288 (50.97)	BJP	200 (35.4)	88 (15.57)	IND (ARZ)	28 (4.96)	49 (8.67)
92	BJP	194 (33.33)	INC	189 (32.47)	5 (0.86)	IND (ARZ)	118 (20.27)	81 (13.92)
93	BJP	553 (81.68)	INC	83 (12.26)	470 (69.42)	IND (ARK)	9 (1.33)	32 (4.73)
94	BJP	357 (49.24)	INC	283 (39.03)	74 (10.21)	IND (CMK)	41 (5.66)	44 (6.07)
95	BJP	345 (47.92)	IND (CMK)	207 (28.75)	138 (19.17)	INC	101 (14.03)	67 (9.31)
96	BJP	383 (71.59)	INC	71 (13.27)	312 (58.32)	IND (CMK)	38 (7.1)	43 (8.04)
97	BJP	398 (50.38)	INC	340 (43.04)	58 (7.34)	IND (ARZ)	19 (2.41)	33 (4.18)
98	BJP	405 (42.95)	INC	385 (40.83)	20 (2.12)	IND (CMK)	102 (10.82)	51 (5.41)
99	BJP	404 (58.3)	INC	247 (35.64)	157 (22.66)	AAP	16 (2.31)	26 (3.75)
100	INC	319 (42.25)	IND (CMK)	206 (27.28)	113 (14.97)	BJP	181 (23.97)	49 (6.49)
101	BJP	335 (46.33)	INC	191 (26.42)	144 (19.91)	IND (CMK)	136 (18.81)	61 (8.44)
102	INC	437 (63.89)	BJP	215 (31.43)	222 (32.46)	AAP	10 (1.46)	22 (3.22)
103	BJP	366 (56.66)	INC	197 (30.5)	169 (26.16)	IND (CMK)	43 (6.66)	40 (6.19)
104	INC	295 (56.84)	BJP	206 (39.69)	89 (17.15)	IND (ARZ)	4 (0.77)	14 (2.7)
105	INC	533 (79.55)	BJP	98 (14.63)	435 (64.92)	IND (CMK)	17 (2.54)	22 (3.28)

Contd....

**Socio-Economic Amenities - Rural**

**Access to Education Facilities**

Particulars	Number of Villages (% of Population)				
	Available	Not Available	If Not Available (Distance of Nearest Facility)		
			A	B	C
Govt. Primary School	57 (100)	0 (0)	0 (0)	0 (0)	0 (0)
Private Primary School	9 (29)	48 (71)	0 (0)	0 (0)	0 (0)
Govt. Middle School	0 (0)	57 (100)	0 (0)	0 (0)	0 (0)
Private Middle School	0 (0)	57 (100)	0 (0)	0 (0)	0 (0)
Govt. Secondary School	17 (54)	40 (46)	17 (21)	14 (11)	8 (9)
Private Secondary School	1 (4)	56 (96)	0 (0)	0 (0)	0 (0)
Govt. Senior Secondary School	5 (25)	52 (75)	8 (16)	22 (27)	21 (29)
Private Senior Secondary School	1 (2)	56 (98)	0 (0)	0 (0)	0 (0)
Govt. Arts and Science Degree College	0 (0)	57 (100)	3 (4)	17 (31)	35 (62)
Private Arts and Science Degree College	0 (0)	57 (100)	0 (0)	0 (0)	2 (3)
Govt. Engineering College	0 (0)	57 (100)	2 (4)	8 (7)	44 (85)
Private Engineering College	0 (0)	57 (100)	0 (0)	0 (0)	3 (4)
Govt. Medicine College	0 (0)	57 (100)	0 (0)	0 (0)	9 (12)
Private Medicine College	0 (0)	57 (100)	2 (4)	7 (7)	39 (77)
Govt. Management Institute	0 (0)	57 (100)	0 (0)	0 (0)	56 (98)
Private Management Institute	0 (0)	57 (100)	0 (0)	0 (0)	1 (2)
Govt. Polytechnic	0 (0)	57 (100)	0 (0)	0 (0)	55 (93)
Private Polytechnic	0 (0)	57 (100)	0 (0)	0 (0)	2 (7)
Govt. Vocational Training School/ITI	0 (0)	57 (100)	3 (4)	23 (36)	28 (49)
Private Vocational Training School/ITI	0 (0)	57 (100)	0 (0)	0 (0)	3 (11)
Govt. Non Formal Training Centre	0 (0)	57 (100)	0 (0)	1 (0)	11 (16)
Private Non Formal Training Centre	0 (0)	57 (100)	1 (0)	14 (25)	30 (58)
Govt. School For Disabled	0 (0)	57 (100)	0 (0)	0 (0)	14 (23)
Private School For Disabled	0 (0)	57 (100)	0 (0)	0 (0)	43 (77)
Government Others	0 (0)	57 (100)	0 (0)	0 (0)	0 (0)
Private Others	0 (0)	57 (100)	0 (0)	0 (0)	0 (0)

Note : Distance A : Less than 5 km; B : Between 5-10 km; C : 10+ km.; Source : Data Analysis is based on 2011 Census.

## DISCLAIMER

The Terms of Use and Disclaimer of Datanet India Private Limited (hereinafter referred to as "Datanet") for use of this analysis report of **Khambhat Assembly Constituency (Khambhat Vidhan Sabha)** :-

1. **Assembly Factbook™** is a Registered Trade Mark owned by Datanet.
2. All the maps are sketched and graphical representation only and have not been drawn to the scale and also not to represent the actual geographical area or boundary of the unit.
3. The data for the aforesaid analysis is based on authentic sources and has been culled from the various publications of Census, CSO and NSSO for district and block level data, various central and state government departments, Central & State Elections Commissions and the concerned Returning Officers' releases, Electoral Rolls, Election results and allied publications, internal assessment, surveys, estimates and analysis. Therefore, certain adjustment of data at micro level may have been done to arrive closer to the macro data.
4. Data have been provided on an "As Is" and "As AVAILABLE" basis
5. The colours shown in the maps or diagram and charts of a particular party, alliance or AC are indicative and do not represent them.
6. This publication which includes maps, sheets, graphs and data would be the property under copyright of Datanet only. The user may use these for its internal study, analysis and research purposes. It's public display, re-selling or any commercial uses by the user are not allowed.
7. Datanet has taken due care and caution in compilation and processing of data and allied information, but does not guarantee the accuracy, adequacy or completeness of any information/analysis and will be not responsible for any errors or omissions or for the results obtained from the use of such information/analysis.
8. All the contents for the publication have been culled from various authentic sources and Datanet reasonably believes such sources to be reliable, but does not make any representations, express or implied as to the accuracy or fitness of use of such information. The information or contents of the information/analysis do not constitute advice and should not be relied upon in making (or refraining from making) any decision. Any reliance placed upon the information provided by Datanet is the sole responsibility and strictly at the user's risk.
9. In no event will Datanet be liable for any damages (including, without limitation, damages for loss of business projects, or loss of profits) arising in contract, tort or otherwise from the use of or inability to use any of its contents, or from any action taken (or refrained from being taken) as a result of using the analysis or any of its contents. Datanet its directors, owners, editors, officials, employees, distributor and agents or any associate will not be liable for any errors in the information contained or any consequences arising from the use of the contents of the provided information/analysis.
10. If any provision of these terms and conditions is held invalid or illegal or unenforceable for any reason by any court of competent jurisdiction, such provision shall be severed and the remainder of provisions of the terms and conditions shall continue in full force and effect as if the Term of Use had been executed with the invalid, illegal or unenforceable provision eliminated.
11. If there are any discrepancies in the information provided, please bring it to attention of Datanet for suitable rectification measures.

**Buy Online This Complete Book At  
Datanet India eBooks Store**

[www.indiastatpublications.com](http://www.indiastatpublications.com)

or go directly at

[http://www.indiastatpublications.com/  
Assembly\\_factbook/Gujarat/Anand/ Khambhat](http://www.indiastatpublications.com/Assembly_factbook/Gujarat/Anand/Khambhat)

 **india**stat**elections**

ISBN - 978-93-5822-178-7



9 789358 221787