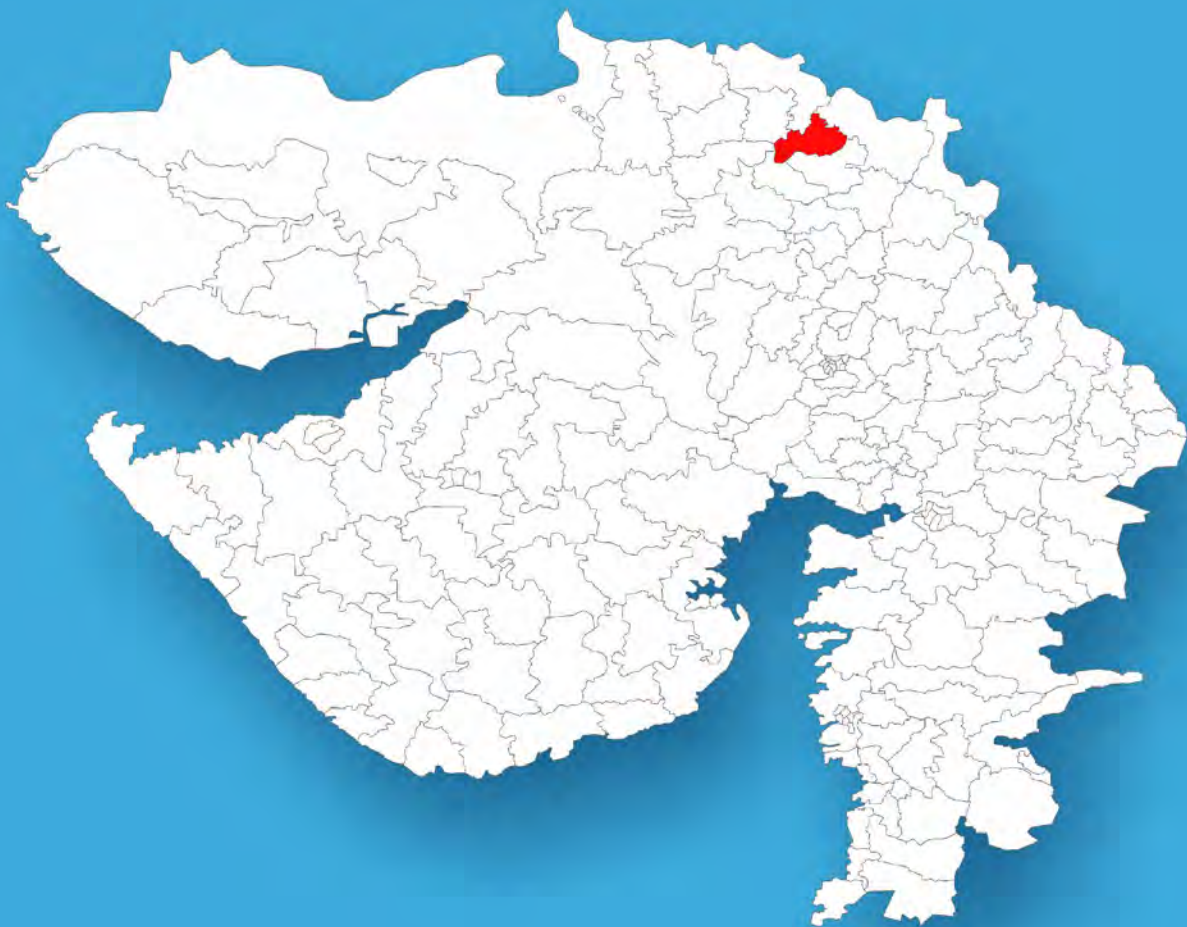




Gujarat

Assembly Factbook™

Palanpur Assembly Constituency

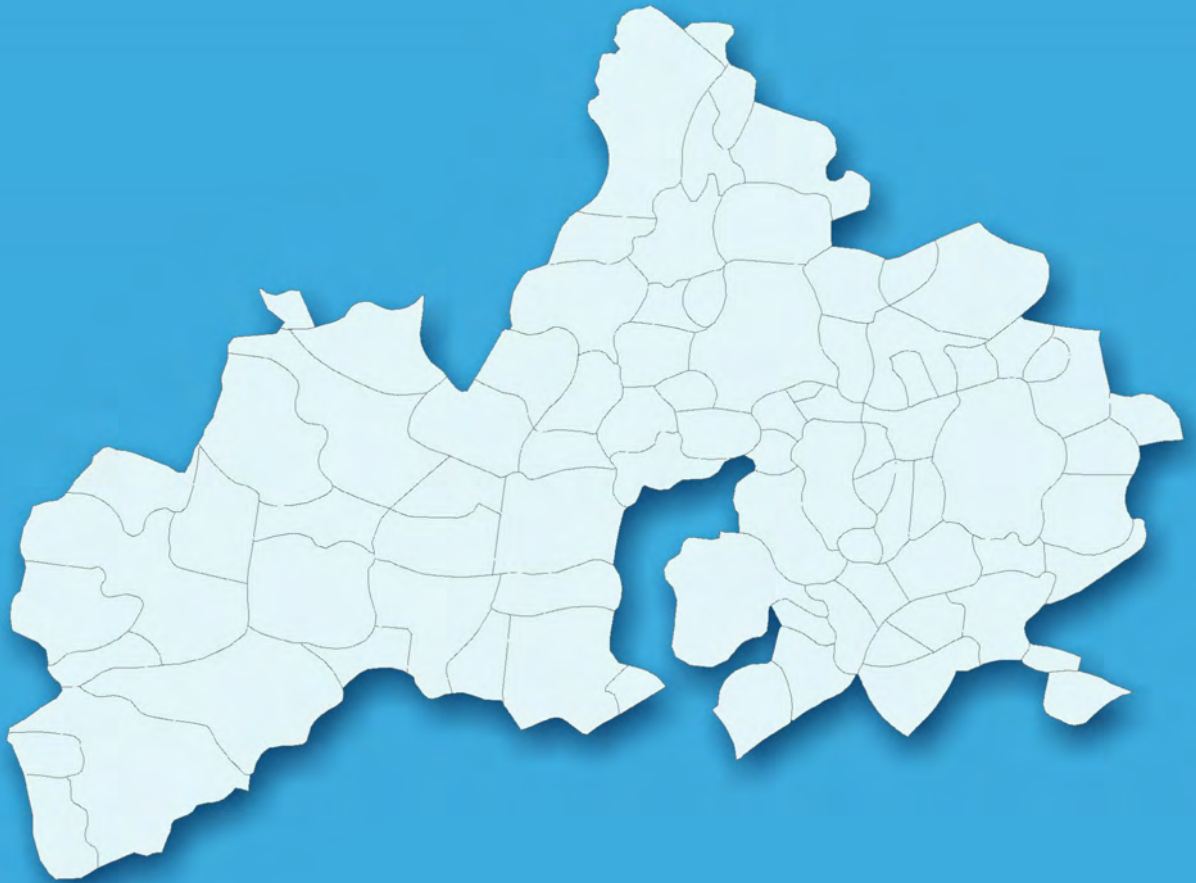


Key Electoral Data of Palanpur
Assembly Constituency (Vidhan Sabha)

Gujarat

Assembly Factbook™

Palanpur Assembly Constituency



Palanpur Vidhan Sabha

Editor & Director

Dr. R.K. Thukral

Research Editor

Dr. Shafeeq Rahman

Compiled, Researched and Published by Datanet India Pvt. Ltd.

D-100, 1st Floor,

Okhla Industrial Area, Phase-I,

New Delhi- 110020.

Ph.: 91-11- 43580781, 26810964-65-66

Email : support@datanetindia-ebooks.com

Website : www.electionsinindia.com

Online Book Store :

www.datanetindia-ebooks.com

Report No. : AFB/GJ-012-0123

ISBN : 978-93-5822-958-5

First Edition : January, 2018

Sixth Updated Edition : January, 2023

Price : Rs. 11500/-

US\$ 310

© Datanet India Pvt. Ltd.

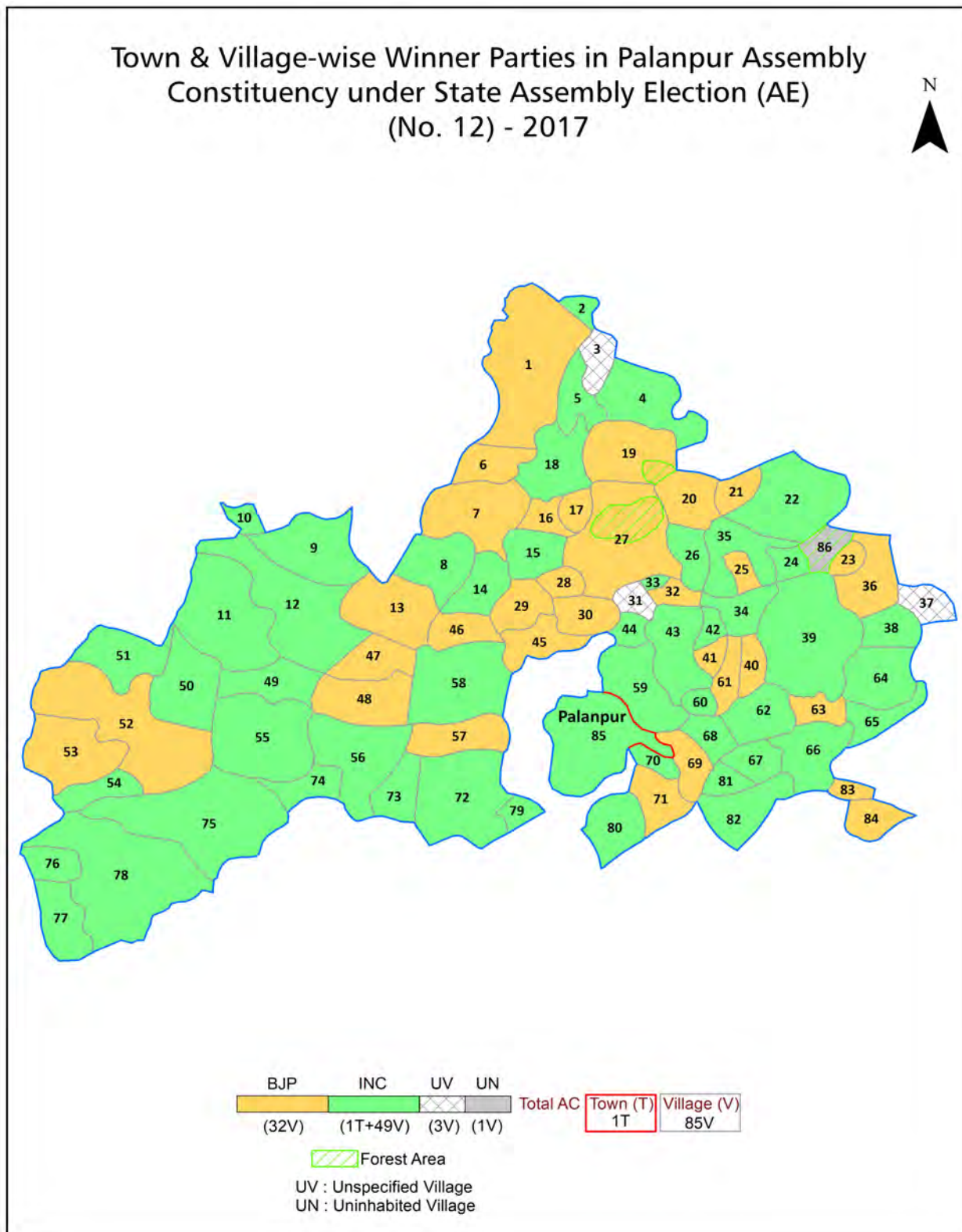
All rights reserved. No part of this book may be reproduced, stored in a retrieval system or transmitted in any form or by any means, mechanical photocopying, photographing, scanning, recording or otherwise without the prior written permission of the publisher. Please refer to Disclaimer at page no. 232 for the use of this publication.

Printed in India

Contents

No.	Particulars	Page No.
	Introduction	
1	Assembly Constituency - (Vidhan Sabha) at a Glance Features of Assembly as per Delimitation Commission of India (2008)	1-2
	Location and Political Maps	
2	Location Map Boundaries of Assembly Constituency - (Vidhan Sabha) in District Boundaries of Assembly Constituency under Parliamentary Constituency - (Lok Sabha) Town & Village-wise Winner Parties- 2022, 2019, 2017, 2014, 2012 and 2009	3-11
	Administrative Setup (2011)	
3	District Sub-district Towns Villages Inhabited Villages Uninhabited Villages Village Panchayat Intermediate Panchayat	12-16
	Demographics (2011)	
4	Population Households Rural/Urban Population Towns and Villages by Population Size Sex Ratio (Total & 0-6 Years) Religious Population Social Population Literacy Rate	17-18
	Electoral Features	
5	Important Dates of Last Elections Held Electors by Gender Service Electors Voters Voters Turnout Polling Stations & Average Number of Electors per Polling Station Electors by Age Group Present Elected Representatives	19-24
	Historical Summary Election Results	
6	Vote Share of Major Parties Winning Margin (Number & Percentage) Polarity of Parties Summary Result of Assembly Segment of Parliamentary Elections 2019, 2014, 2009, 2004 and 1999 Summary Result of Assembly Elections 2022, 2017, 2012, 2007, 2002, 1998, 1995, 1990, 1985, 1980, 1975, 1972, 1967 and 1962	25-47
	Polling Station Level Election Results	
7	Name and Number of Polling Station 2022, 2019, 2017, 2014, 2012 and 2009 Polling Station-wise Electors, Voters & Voters Turnout 2022, 2019, 2017, 2014, 2012 and 2009 Polling Station wise Elections Results 2022, 2019, 2017, 2014, 2012 and 2009	48-211
	Share of Assembly Constituency	
8	Share of Assembly Constituency - (Vidhan Sabha) in State, District and Parliamentary Constituency - (Lok Sabha)	212
	Socio-Economic Amenities (2011)	
9	Access to Administrative Units Agricultural, Manufacturing and Industrial Commodities Demographic Indicators Education Health & Manpower Drinking Water Supply Sanitation Entertainment and Receptions Infrastructure Power Food Allocation Distribution and Marketing of Agriculture Commodities Infrastructure Transport and Road Infrastructure Communication Banking and Financial Services Land Use Irrigation Source	214-228
10	Abbreviation & Sources	230-231
11	Disclaimer	232

Location & Political Map



Administrative Setup

List of Village Panchayat & Intermediate Panchayat (Block) Name - 2011

Village Name	Village Panchayat Name	Intermediate Panchayat Name
Akedi	Bhatamal Moti	Palanpur
Akesan	Akesan	Palanpur
Aligadh	Sangra	Palanpur
Ambaliyal	Ambaliyal	Palanpur
Ambetha	Ambetha	Palanpur
Angola	Angola	Palanpur
Antroli	Antroli	Palanpur
Asmapura (Karjoda)	Karjoda	Palanpur
Badarpura (Bhutedi)	Badarpura (Bhutedi)	Palanpur
Badarpura (Khodla)	Kushkal	Palanpur
Bhagal (Pipli)	Bhagal (Pipli)	Palanpur
Bhatamal Moti	Bhatamal Moti	Palanpur
Bhatamal Nani	Ranawas	Palanpur
Bhatwadi	Ambaliyal	Palanpur
Bhavisana	Bhavisana	Palanpur
Bhutedi	Bhutedi	Palanpur
Chadotar	Chadotar	Palanpur
Chandisar	Chandisar	Palanpur
Cekhala	Ranawas	Palanpur
Chitrasani	Chitrasani	Palanpur
Dalwada	Dalwada	Palanpur
Delwada	Delwada	Palanpur
Dhaniyana	Ambetha	Palanpur
Esbipura	Gathamam	Palanpur
Gadh	Gadh	Palanpur
Gathamam	Gathamam	Palanpur
Gopalpura	Ruppura	Palanpur
Hasanpur	Hasanpur	Palanpur
Hebatpur	Pirojpura (Tankani)	Palanpur

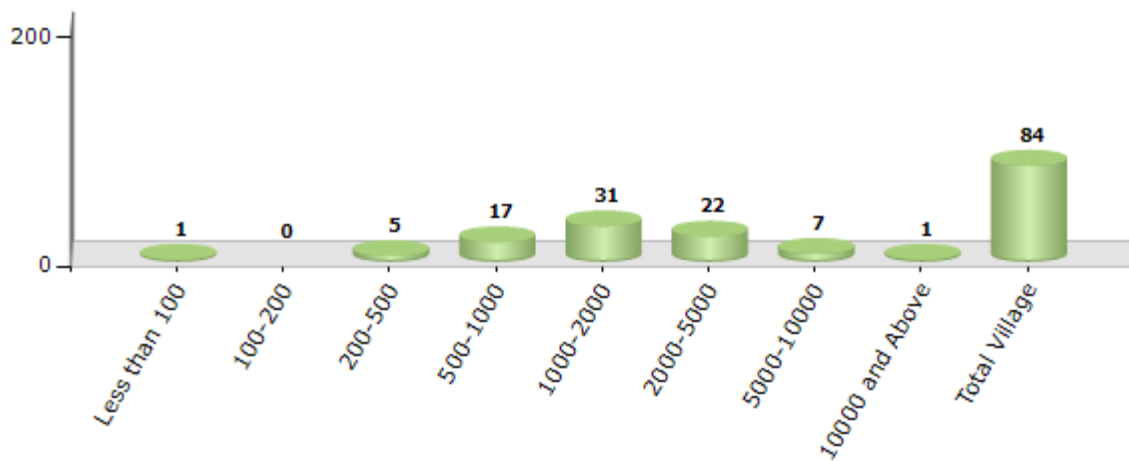
Contd....

Demographics

Number of Villages by Population Size - 2011

Less than 100	100-200	200-500	500-1000	1000-2000	2000-5000	5000-10000	10000 and Above	Total Village
1	0	5	17	31	22	7	1	84

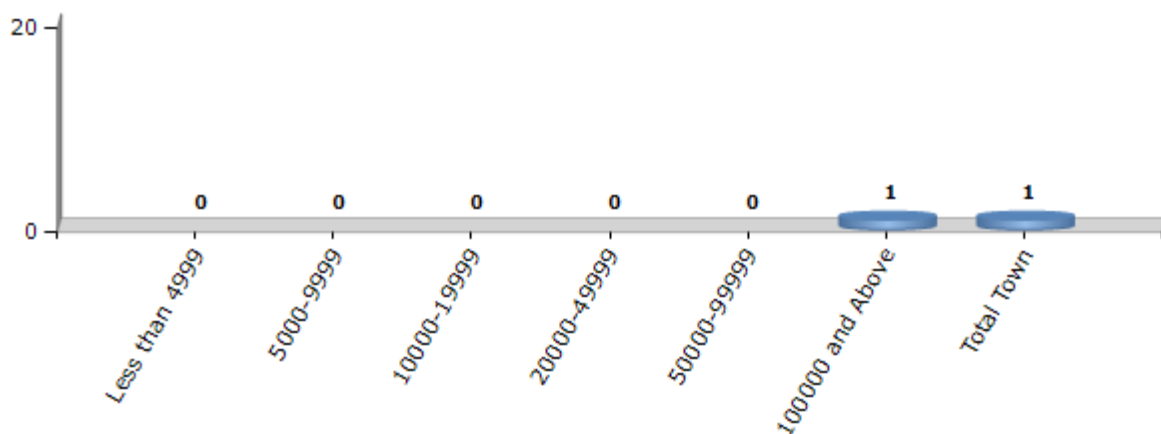
Number of Villages by Population Size - 2011



Number of Towns by Population Size - 2011

Less than 4999	5000-9999	10000-19999	20000-49999	50000-99999	100000 and Above	Total Town
0	0	0	0	0	1	1

Number of Towns by Population Size - 2011

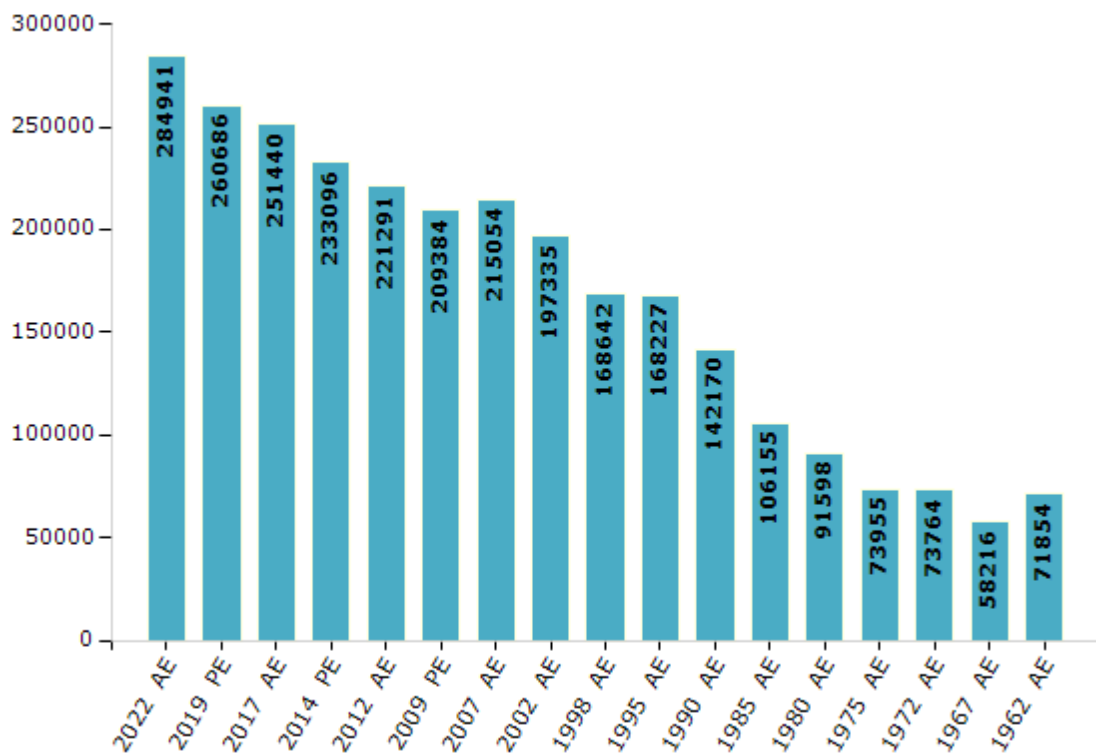


Electoral Features

Electors by Male & Female

Year	Male	Female	Others	Total	Year	Male	Female	Others	Total
2022 AE	146641	138298	2	284941	1998 AE	85228	83414	-	168642
2019 PE	135309	125377	0	260686	1995 AE	85039	83188	-	168227
2017 AE	130721	120719	0	251440	1990 AE	72672	69498	-	142170
2014 PE	121475	111621	0	233096	1985 AE	53652	52503	-	106155
2012 AE	115286	106003	2	221291	1980 AE	46042	45556	-	91598
2009 PE	106830	102554	-	209384	1975 AE	36905	37050	-	73955
2007 AE	108786	106268	-	215054	1972 AE	36903	36861	-	73764
2004 PE	-	-	-	-	1967 AE	-	-	-	58216
2002 AE	99638	97697	-	197335	1962 AE	-	-	-	71854
1999 PE	-	-	-	-					

Number of Electors

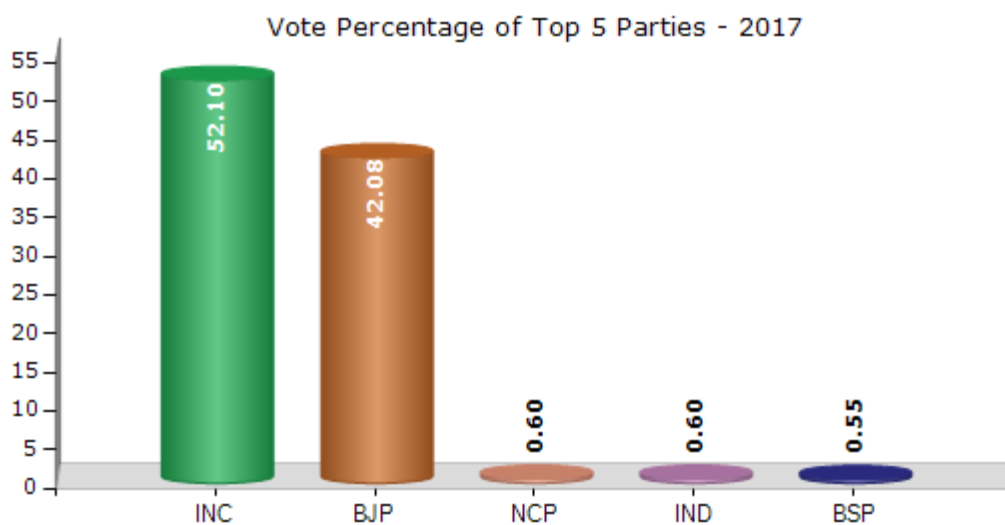


Note : AE : Assembly Election, PE : Assembly Segment of Parliamentary Election

Historical Summary Election Results

Summary Result of Assembly Election - 2017

Candidate Name	Party	Votes	Votes %
Patel Maheshkumar Amrutlal	INC	91512	52.1
Prajapati Laljibhai Kanjibhai	BJP	73919	42.08
Foshi Shivrambhai Maganbhai	NCP	1057	0.6
Vadnathani Jayantibhai Umedbhai	IND	1056	0.6
Parmar Amaratbhai Dharmabhai	BSP	974	0.55
Shrimali Ashokbhai Balchandbhai	IND	846	0.48
Parmar Sureshbhai Ramjibhai	IND	571	0.33
Patani Shantaben Naranbhai	IND	505	0.29
Nabhani Rameshkumar Khemrajbhai	AAP	484	0.28
Patani Maheshkumar Naranbhai	IND	358	0.2
Dave Nileshkumar Kanaiyalal	IND	227	0.13
Parmar Chhaganchandraraj Dhanabhai	IND	203	0.12
Prajapati Amarabhai Pujabhai	YUS	195	0.11
Mejiyatar Govindbhai Umabhai	RSP(S)	95	0.05
	NOTA	3659	2.08



Polling Station Level Election Results

Number and Name of Polling Stations (PS) (2022)

Number of Polling Stations	Name of Polling Stations	Number of Polling Stations	Name of Polling Stations
1	Building Of Primary School, Room No - 1, Ranavas, Ranawas	22	Building Of Primary School, Room No - 1, Malpuriya, Malpuriya
2	Building Of Primary School, Room No - 1, Juol, Juol	23	Building Of Primary School, Room No - 2, Laxmanpura, Laxmanpura
3	Building Of Primary School, Room No - 1, Bhatamal Nani, Bhatamal Nani	24	Building Of Primary School, Room No - 1, Jaspuriya, Jaspuriya
4	Building Of Primary School, Room No - 1, Rampura Karja, Rampura (Karaza)	25	Primary School Building, Room No-1, Surajpura(Khemana), Surajpura
5	Building Of Primary School, Room No - 7, Antroli, Antroli	26	Building Of Primary School, North Side Room No - 8, Hbatpur, Hebatpur
6	Building Of Primary School, Room No- 8, Antroli, Antroli	27	Building Of Primary School, Room No - 1, Khemana, Khemana
7	Building Of Primary School, East Side, Room No - 17, Antroli, Antroli	28	Building Of Primary School, East Side Room No-1, Malana, Malana
8	Building Of Primary School, Room No - 1, Bhatamal Moti, Bhatamal Moti	29	Building Of Primary School, West Side Room No-2, Malana, Malana
9	Building Of Primary School, Room No - 3, Bhatamal Moti, Bhatamal Moti	30	Building Of Primary School, Room No - 2, Malana, Malana
10	Building Of Primary School, Room No - 1, Akedi, Akedi	31	Building Of Primary School, Room No-3, Malana, Malana
11	Building Of Primary School, Room No - 1, Badarpura(Bhutedi), Badarpura (Bhutedi)	32	Building Of Primary School, Room No - 1, Pakhanava, Pakhanwa
12	Building Of Primary School, Room No - 1, Bhutedi, Bhutedi	33	Building Of Primary School, Room No - 1, Rajpur, Rajpur (Pakhanva)
13	Building Of Primary School, Room No - 2, Bhutedi, Bhutedi	34	Building Of Primary School, Room No - 1, Delwada, Delwada
14	Building Of Primary School, Room No - 1, Sangla, Sangla	35	Building Of Primary School, Room No-2, Delwada, Delwada
15	Building Of Primary School, Room No - 1, Pirojpura Tankni, Pirojpura(Tankani)	36	Building Of Primary School, Room No - 1, Vadhna, Vadhana
16	Building Of Primary School, Room No - 1, Kotda Chandgadh), Kotda (Chand Gadh)	37	Building Of Primary School, Room No - 2, Vadhna, Vadhana
17	Building Of Primary School, West Side Room No - 3, Chitrasani, Chitrasani	38	Building Of Primary School, North Side Room No-1, Madna (Dangiya), Madana (Dangiya)
18	Building Of Primary School, West Side Room No - 7, Chitrasani, Chitrasani	39	Building Of Primary School, South Side Room No-1, Madna (Dangiya), Madana (Dangiya)
19	Building Of Primary School, West Side Room No - 4, Hasanpur, Hasanpur	40	Building Of Primary School, South Side Room No-2, Madna (Dangiya), Madana (Dangiya)
20	Building Of Primary School, West Side Room No - 5, Hasanpur, Hasanpur	41	Building Of Sarsvati Primary School Srp Group 3, Middle Room, Madana(Dangiya), Madana (Dangiya)
21	Building Of Primary School, North Side Room No - 7, Ukarda, Ukarda	42	Building Of Primary School, Room No - 1, Kotda(Bhakhar), Kotda (Bhakhar)

Contd....

Polling Station Level Election Results

Polling Station-wise Votes Secured by Overall Top Five Parties in Palanpur Assembly in Assembly Election (AE) under Banaskantha Parliamentary Constituency in Gujarat (2022)

Number of Polling Station	Winner - Aniket Girishbhai Thaker (BJP)	Runner-up - Mahesh Kumar Amrutlal Patel (INC)	3rd - Rameshkumar Khemrajbhai Nabhani (AAP)	4th - Shaileshbhai Karshanbhai Parmar (BSP)	5th - Manish Brahmhatt (Krantikari) (IND)	NOTA	Other	Total Votes Secured
36	236	306	5	4	3	9	9	572
37	425	140	13	2	4	12	10	606
38	369	127	31	4	4	11	13	559
39	255	211	33	7	9	12	8	535
40	369	153	23	3	1	10	13	572
41	18	107	46	3	1	6	1	182
42	526	322	55	4	2	4	15	928
43	548	109	12	2	2	12	2	687
44	351	183	30	6	4	7	9	590
45	419	205	61	9	2	5	10	711
46	622	181	110	3	5	12	10	943
47	372	62	4	1	0	5	1	445
48	300	158	8	0	9	6	6	487
49	387	247	11	7	2	12	6	672
50	136	239	23	3	1	7	2	411
51	78	352	12	2	0	0	0	444
52	194	337	30	8	1	14	8	592
53	248	353	25	15	3	22	14	680
54	448	196	28	4	0	11	9	696
55	254	143	20	4	0	1	3	425
56	388	101	12	3	2	9	4	519
57	251	454	21	21	0	10	5	762
58	143	298	3	1	1	5	4	455
59	324	229	22	2	0	14	10	601
60	532	170	6	2	1	17	11	739
61	392	212	17	5	5	16	14	661
62	669	175	15	3	1	27	13	903
63	242	344	60	32	3	20	15	716
64	390	344	25	2	4	16	4	785
65	344	352	18	2	1	10	5	732
66	123	121	159	28	1	8	6	446
67	191	179	6	16	3	11	5	411
68	406	158	31	5	3	7	3	613
69	240	87	44	6	3	4	2	386
70	136	750	4	3	4	6	4	907

Contd....

Polling Station Level Election Results

Winner, Runner-up and 3rd Party Position & Winning Margin According to Polling Stations in Palanpur Assembly in Assembly Election (AE) under Banaskantha Parliamentary Constituency in Gujarat (2022)

Polling Station Number	Winner Party	Winner Votes (%)	Runner-up Party	Runner-up Votes (%)	Winning Margin Votes (%)	Third Party	Third Party Votes (%)	Other Votes (%)
71	BJP	508 (64.8)	INC	227 (28.95)	281 (35.85)	AAP	20 (2.55)	29 (3.7)
72	INC	363 (49.32)	BJP	304 (41.3)	59 (8.02)	AAP	30 (4.08)	39 (5.3)
73	INC	458 (56.13)	BJP	342 (41.91)	116 (14.22)	BSP	5 (0.61)	11 (1.35)
74	BJP	487 (62.92)	INC	225 (29.07)	262 (33.85)	AAP	45 (5.81)	17 (2.2)
75	INC	584 (72.64)	BJP	170 (21.14)	414 (51.5)	AAP	37 (4.6)	13 (1.62)
76	BJP	536 (68.37)	INC	180 (22.96)	356 (45.41)	AAP	21 (2.68)	47 (5.99)
77	INC	354 (49.03)	BJP	317 (43.91)	37 (5.12)	AAP	21 (2.91)	30 (4.16)
78	INC	455 (58.79)	BJP	286 (36.95)	169 (21.84)	AAP	9 (1.16)	24 (3.1)
79	BJP	450 (70.98)	INC	115 (18.14)	335 (52.84)	AAP	46 (7.26)	23 (3.63)
80	INC	361 (46.34)	BJP	352 (45.19)	9 (1.15)	AAP	26 (3.34)	40 (5.13)
81	BJP	338 (55.32)	INC	175 (28.64)	163 (26.68)	AAP	31 (5.07)	67 (10.97)
82	BJP	483 (60)	INC	211 (26.21)	272 (33.79)	AAP	76 (9.44)	35 (4.35)
83	INC	251 (40.48)	BJP	232 (37.42)	19 (3.06)	IND (MB)	85 (13.71)	52 (8.39)
84	BJP	360 (51.72)	INC	225 (32.33)	135 (19.39)	IND (MB)	61 (8.76)	50 (7.18)
85	INC	286 (41.15)	BJP	237 (34.1)	49 (7.05)	AAP	107 (15.4)	65 (9.35)
86	BJP	337 (61.38)	INC	114 (20.77)	223 (40.61)	AAP	36 (6.56)	62 (11.29)
87	BJP	278 (42.77)	INC	243 (37.38)	35 (5.39)	AAP	101 (15.54)	28 (4.31)
88	BJP	457 (61.59)	INC	189 (25.47)	268 (36.12)	AAP	58 (7.82)	38 (5.12)
89	BJP	373 (53.75)	AAP	170 (24.5)	203 (29.25)	INC	117 (16.86)	34 (4.9)
90	INC	271 (43.08)	BJP	255 (40.54)	16 (2.54)	AAP	75 (11.92)	28 (4.45)
91	BJP	411 (58.55)	INC	211 (30.06)	200 (28.49)	AAP	24 (3.42)	56 (7.98)
92	INC	210 (48.17)	BJP	127 (29.13)	83 (19.04)	AAP	69 (15.83)	30 (6.88)
93	INC	263 (53.02)	BJP	167 (33.67)	96 (19.35)	AAP	45 (9.07)	21 (4.23)
94	BJP	390 (54.17)	INC	195 (27.08)	195 (27.09)	AAP	124 (17.22)	11 (1.53)
95	INC	367 (50.83)	BJP	240 (33.24)	127 (17.59)	AAP	93 (12.88)	22 (3.05)
96	INC	254 (47.04)	BJP	224 (41.48)	30 (5.56)	AAP	31 (5.74)	31 (5.74)
97	BJP	282 (58.51)	INC	138 (28.63)	144 (29.88)	AAP	43 (8.92)	19 (3.94)
98	BJP	277 (44.82)	INC	234 (37.86)	43 (6.96)	AAP	73 (11.81)	34 (5.5)
99	BJP	469 (71.71)	INC	88 (13.46)	381 (58.25)	AAP	81 (12.39)	16 (2.45)
100	BJP	376 (51.23)	INC	234 (31.88)	142 (19.35)	AAP	86 (11.72)	38 (5.18)
101	BJP	506 (71.88)	INC	134 (19.03)	372 (52.85)	AAP	26 (3.69)	38 (5.4)
102	BJP	423 (88.87)	INC	47 (9.87)	376 (79)	AAP	4 (0.84)	2 (0.42)
103	BJP	256 (46.63)	INC	222 (40.44)	34 (6.19)	AAP	49 (8.93)	22 (4.01)
104	BJP	352 (54.07)	INC	280 (43.01)	72 (11.06)	AAP	5 (0.77)	14 (2.15)
105	BJP	253 (60.53)	INC	156 (37.32)	97 (23.21)	AAP	5 (1.2)	4 (0.96)

Contd....

Socio-Economic Amenities - Rural

Access to Education Facilities

Particulars	Number of Villages (% of Population)				
	Available	Not Available	If Not Available (Distance of Nearest Facility)		
			A	B	C
Govt. Primary School	83 (100)	1 (0)	0 (0)	1 (0)	0 (0)
Private Primary School	12 (37)	72 (63)	0 (0)	0 (0)	0 (0)
Govt. Middle School	0 (0)	84 (100)	0 (0)	0 (0)	0 (0)
Private Middle School	0 (0)	84 (100)	0 (0)	0 (0)	0 (0)
Govt. Secondary School	13 (32)	71 (68)	8 (6)	30 (24)	28 (31)
Private Secondary School	10 (20)	74 (80)	0 (0)	0 (0)	0 (0)
Govt. Senior Secondary School	3 (9)	81 (91)	1 (2)	40 (37)	38 (50)
Private Senior Secondary School	2 (2)	82 (98)	0 (0)	0 (0)	0 (0)
Govt. Arts and Science Degree College	0 (0)	84 (100)	1 (2)	38 (37)	45 (61)
Private Arts and Science Degree College	0 (0)	84 (100)	0 (0)	0 (0)	0 (0)
Govt. Engineering College	0 (0)	84 (100)	1 (2)	38 (37)	45 (61)
Private Engineering College	0 (0)	84 (100)	0 (0)	0 (0)	0 (0)
Govt. Medicine College	0 (0)	84 (100)	0 (0)	0 (0)	84 (100)
Private Medicine College	0 (0)	84 (100)	0 (0)	0 (0)	0 (0)
Govt. Management Institute	0 (0)	84 (100)	0 (0)	0 (0)	84 (100)
Private Management Institute	0 (0)	84 (100)	0 (0)	0 (0)	0 (0)
Govt. Polytechnic	0 (0)	84 (100)	1 (2)	38 (37)	45 (61)
Private Polytechnic	0 (0)	84 (100)	0 (0)	0 (0)	0 (0)
Govt. Vocational Training School/ITI	1 (4)	83 (96)	1 (2)	38 (37)	43 (55)
Private Vocational Training School/ITI	1 (2)	83 (98)	0 (0)	0 (0)	0 (0)
Govt. Non Formal Training Centre	0 (0)	84 (100)	0 (0)	0 (0)	0 (0)
Private Non Formal Training Centre	0 (0)	84 (100)	1 (2)	38 (37)	45 (61)
Govt. School For Disabled	0 (0)	84 (100)	1 (2)	38 (37)	45 (61)
Private School For Disabled	0 (0)	84 (100)	0 (0)	0 (0)	0 (0)
Government Others	0 (0)	84 (100)	0 (0)	0 (0)	0 (0)
Private Others	0 (0)	84 (100)	0 (0)	0 (0)	0 (0)

Note : Distance A : Less than 5 km; B : Between 5-10 km; C : 10+ km.; Source : Data Analysis is based on 2011 Census.

DISCLAIMER

The Terms of Use and Disclaimer of Datanet India Private Limited (hereinafter referred to as "Datanet") for use of this analysis report of **Palanpur Assembly Constituency (Palanpur Vidhan Sabha)** :-

1. **Assembly Factbook™** is a Registered Trade Mark owned by Datanet.
2. All the maps are sketched and graphical representation only and have not been drawn to the scale and also not to represent the actual geographical area or boundary of the unit.
3. The data for the aforesaid analysis is based on authentic sources and has been culled from the various publications of Census, CSO and NSSO for district and block level data, various central and state government departments, Central & State Elections Commissions and the concerned Returning Officers' releases, Electoral Rolls, Election results and allied publications, internal assessment, surveys, estimates and analysis. Therefore, certain adjustment of data at micro level may have been done to arrive closer to the macro data.
4. Data have been provided on an "As Is" and "As AVAILABLE" basis
5. The colours shown in the maps or diagram and charts of a particular party, alliance or AC are indicative and do not represent them.
6. This publication which includes maps, sheets, graphs and data would be the property under copyright of Datanet only. The user may use these for its internal study, analysis and research purposes. It's public display, re-selling or any commercial uses by the user are not allowed.
7. Datanet has taken due care and caution in compilation and processing of data and allied information, but does not guarantee the accuracy, adequacy or completeness of any information/analysis and will be not responsible for any errors or omissions or for the results obtained from the use of such information/analysis.
8. All the contents for the publication have been culled from various authentic sources and Datanet reasonably believes such sources to be reliable, but does not make any representations, express or implied as to the accuracy or fitness of use of such information. The information or contents of the information/analysis do not constitute advice and should not be relied upon in making (or refraining from making) any decision. Any reliance placed upon the information provided by Datanet is the sole responsibility and strictly at the user's risk.
9. In no event will Datanet be liable for any damages (including, without limitation, damages for loss of business projects, or loss of profits) arising in contract, tort or otherwise from the use of or inability to use any of its contents, or from any action taken (or refrained from being taken) as a result of using the analysis or any of its contents. Datanet its directors, owners, editors, officials, employees, distributor and agents or any associate will not be liable for any errors in the information contained or any consequences arising from the use of the contents of the provided information/analysis.
10. If any provision of these terms and conditions is held invalid or illegal or unenforceable for any reason by any court of competent jurisdiction, such provision shall be severed and the remainder of provisions of the terms and conditions shall continue in full force and effect as if the Term of Use had been executed with the invalid, illegal or unenforceable provision eliminated.
11. If there are any discrepancies in the information provided, please bring it to attention of Datanet for suitable rectification measures.

Buy Online This Complete Book At
Datanet India eBooks Store

www.indiastatpublications.com

or go directly at

[http://www.indiastatpublications.com/
Assembly_factbook/Gujarat/Banaskantha/ Palanpur](http://www.indiastatpublications.com/Assembly_factbook/Gujarat/Banaskantha/Palanpur)

 **india**stat**elections**

