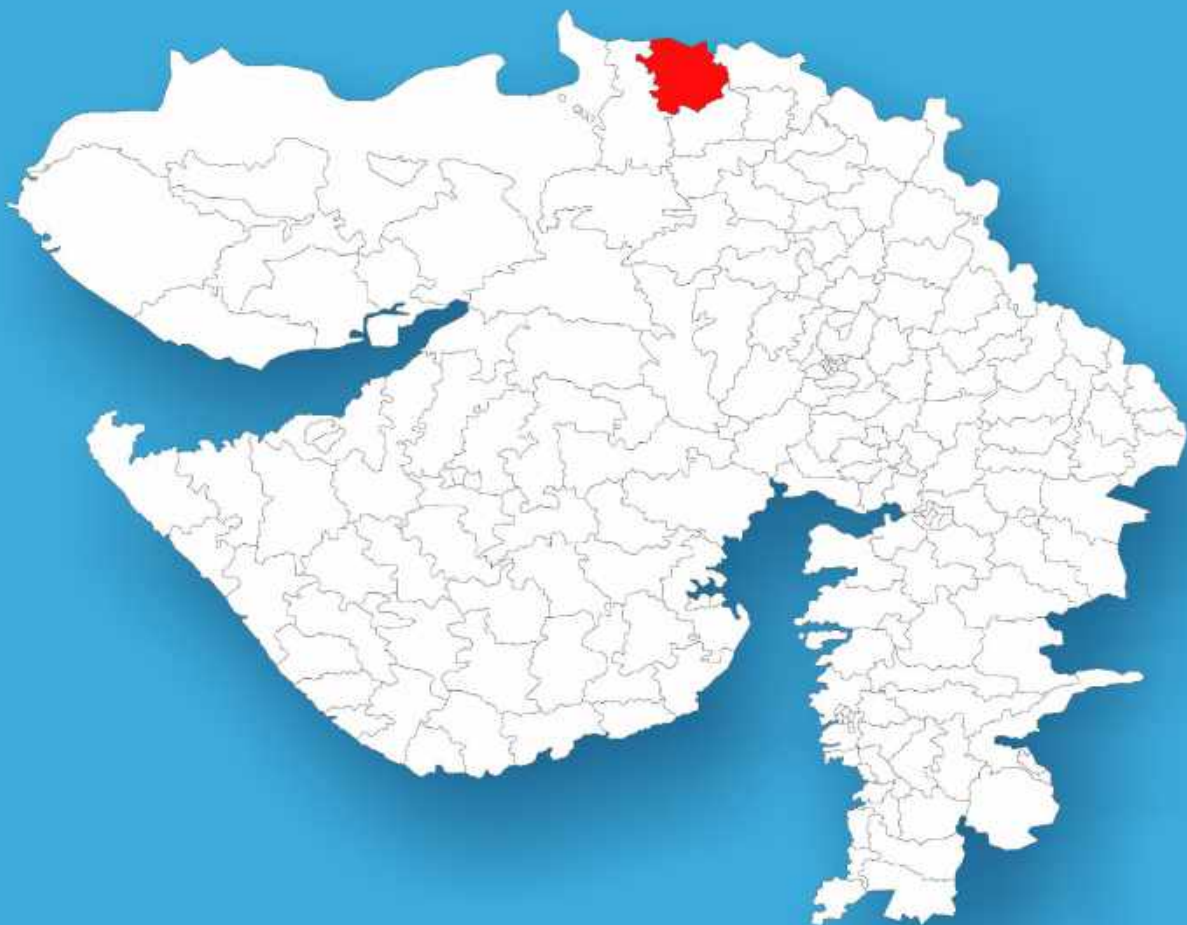




Gujarat

Assembly Factbook™

Tharad Assembly Constituency



Key Electoral Data of Tharad
Assembly Constituency (Vidhan Sabha)

Gujarat

Assembly Factbook™

Tharad Assembly Constituency



Tharad Vidhan Sabha

Editor & Director

Dr. R.K. Thukral

Research Editor

Dr. Shafeeq Rahman

**Compiled, Researched and Published by
Datanet India Pvt. Ltd.**

D-100, 1st Floor,

Okhla Industrial Area, Phase-I,

New Delhi- 110020.

Ph.: 91-11- 43580781-84

Email : support@indiastatpublications.com

Website : www.indiastatelections.com

Online Book Store :

www.indiastatpublications.com

Report No. : AFB/GJ-008-0125

ISBN : 978-93-5905-454-4

First Edition : January, 2018

Eighth Updated Edition : January, 2025

Price : Rs. 11500/-

US\$ 310

© Datanet India Pvt. Ltd.

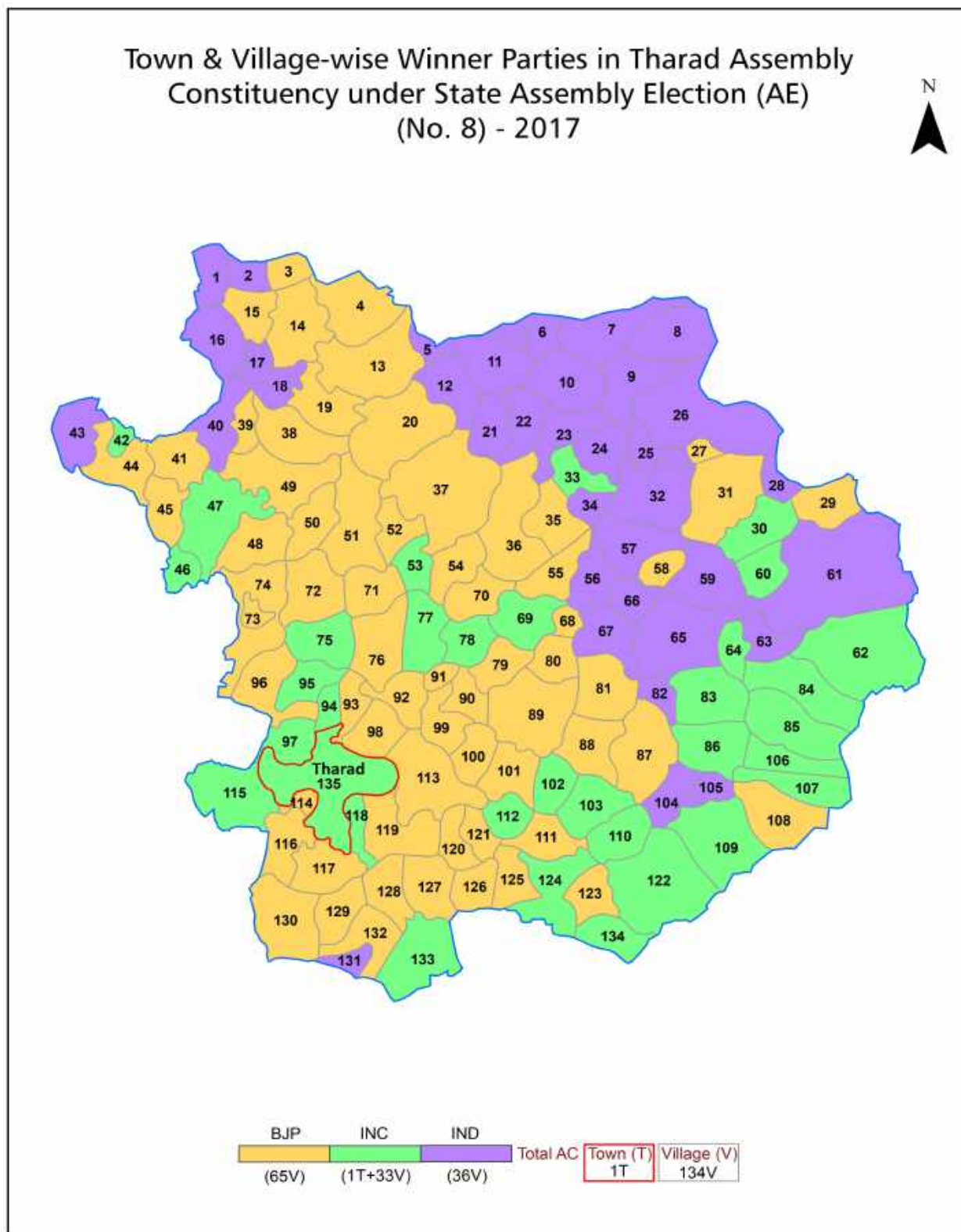
All rights reserved. No part of this book may be reproduced, stored in a retrieval system or transmitted in any form or by any means, mechanical photocopying, photographing, scanning, recording or otherwise without the prior written permission of the publisher. Please refer to Disclaimer at page no. 209 for the use of this publication.

Printed in India

Contents

No.	Particulars	Page No.
	Introduction	
1	Assembly Constituency - (Vidhan Sabha) at a Glance Features of Assembly as per Delimitation Commission of India (2008)	1-2
	Location and Political Maps	
2	Location Map Boundaries of Assembly Constituency - (Vidhan Sabha) in District Boundaries of Assembly Constituency under Parliamentary Constituency - (Lok Sabha) Town & Village-wise Winner Parties- 2024, 2022, 2019, 2017, 2014, 2012 and 2009	3-11
	Administrative Setup (2011)	
3	District Sub-district Towns Villages Inhabited Villages Uninhabited Villages Village Panchayat Intermediate Panchayat	12-18
	Demographics (2011)	
4	Population Households Rural/Urban Population Towns and Villages by Population Size Sex Ratio (Total & 0-6 Years) Religious Population Social Population Literacy Rate	19-20
	Electoral Features	
5	Important Dates of Last Elections Held Electors by Gender Service Electors Voters Voters Turnout Polling Stations & Average Number of Electors per Polling Station Electors by Age Group Present Elected Representatives	21-26
	Historical Summary Election Results	
6	Vote Share of Major Parties Winning Margin (Number & Percentage) Polarity of Parties Summary Result of Assembly Segment of Parliamentary Elections 2024, 2019, 2014 and 2009 Summary Result of Assembly Elections 2022, 2017 and 2012	27-36
	Polling Station Level Election Results	
7	Name and Number of Polling Station 2024, 2022, 2019, 2017, 2014, 2012 and 2009 Polling Station-wise Electors, Voters & Voters Turnout 2024, 2022, 2019, 2017, 2014, 2012 and 2009 Polling Station wise Elections Results 2024, 2022, 2019, 2017, 2014, 2012 and 2009	37-188
	Share of Assembly Constituency	
8	Share of Assembly Constituency - (Vidhan Sabha) in State, District and Parliamentary Constituency - (Lok Sabha)	189
	Socio-Economic Amenities (2011)	
9	Access to Administrative Units Agricultural, Manufacturing and Industrial Commodities Demographic Indicators Education Health & Manpower Drinking Water Supply Sanitation Entertainment and Recreations Infrastructure Power Food Allocation Distribution and Marketing of Agriculture Commodities Infrastructure Transport and Road Infrastructure Communication Banking and Financial Services Land Use Irrigation Source	191-205
10	Abbreviation & Sources	207-208
11	Disclaimer	209

Location & Political Map



Administrative Setup

List of Village Panchayat & Intermediate Panchayat (Block) Name - 2011

Village Name	Village Panchayat Name	Intermediate Panchayat Name
Abhepura	Charda	Tharad
Ajawada	Ajawada	Tharad
Antrol	Antrol	Tharad
Arantva	Arantva	Tharad
Asasan	Gela	Tharad
Asodar	Asodar	Tharad
Betaliya	Vaghasan	Tharad
Bevata	Bevata	Tharad
Bhachar	Bhachar	Tharad
Bhadodar	Savpura	Tharad
Bhalasara	Bhalasara	Tharad
Bhapdi	Bhapi	Tharad
Bhapi	Bhapi	Tharad
Bhardasar	Antrol	Tharad
Bhimgadhi	Taruwa	Tharad
Bhimpura	Khengarpura	Tharad
Bhordu	Bhordu	Tharad
Bhorol	Bhorol	Tharad
Bhuriya	Bhuriya	Tharad
Budhanpur	Dolatpura	Tharad
Changada	Changada	Tharad
Charda	Charda	Tharad
Chhanasara	Didarada	Tharad
Chotapa	Bevata	Tharad
Chudmer	Chudmer	Tharad
Dantiya	Dantiya	Tharad
Dedudi	Deduva	Tharad
Deduva	Deduva	Tharad
Del	Del	Tharad

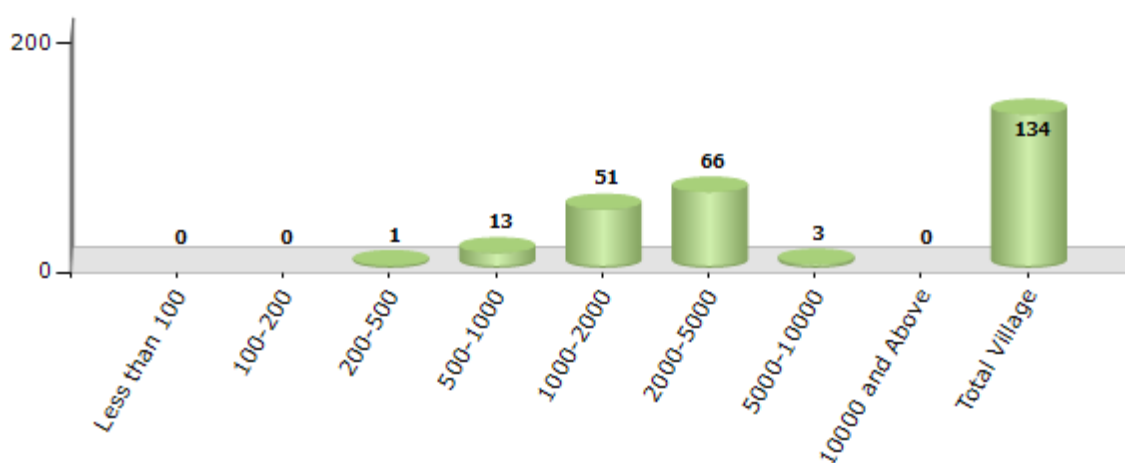
Contd....

Demographics

Number of Villages by Population Size - 2011

Less than 100	100-200	200-500	500-1000	1000-2000	2000-5000	5000-10000	10000 and Above	Total Village
0	0	1	13	51	66	3	0	134

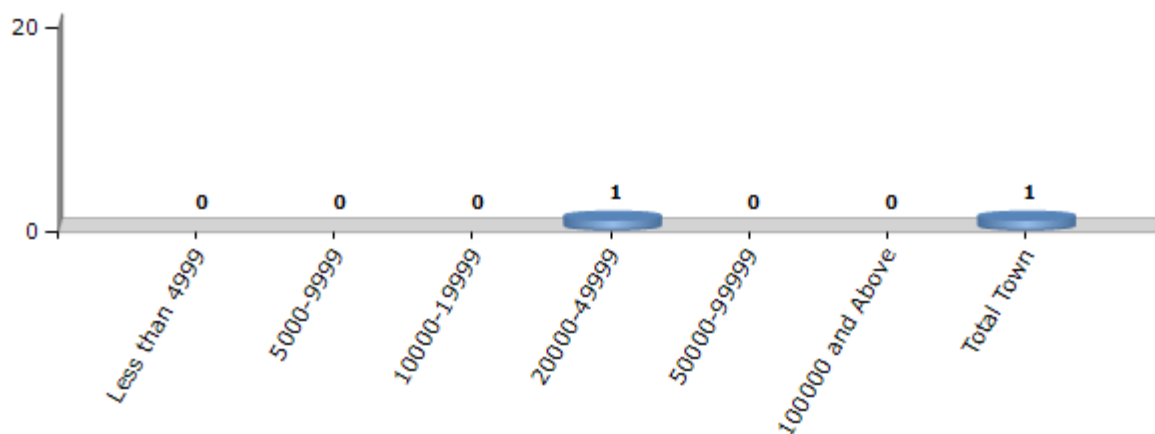
Number of Villages by Population Size - 2011



Number of Towns by Population Size - 2011

Less than 4999	5000-9999	10000-19999	20000-49999	50000-99999	100000 and Above	Total Town
0	0	0	1	0	0	1

Number of Towns by Population Size - 2011

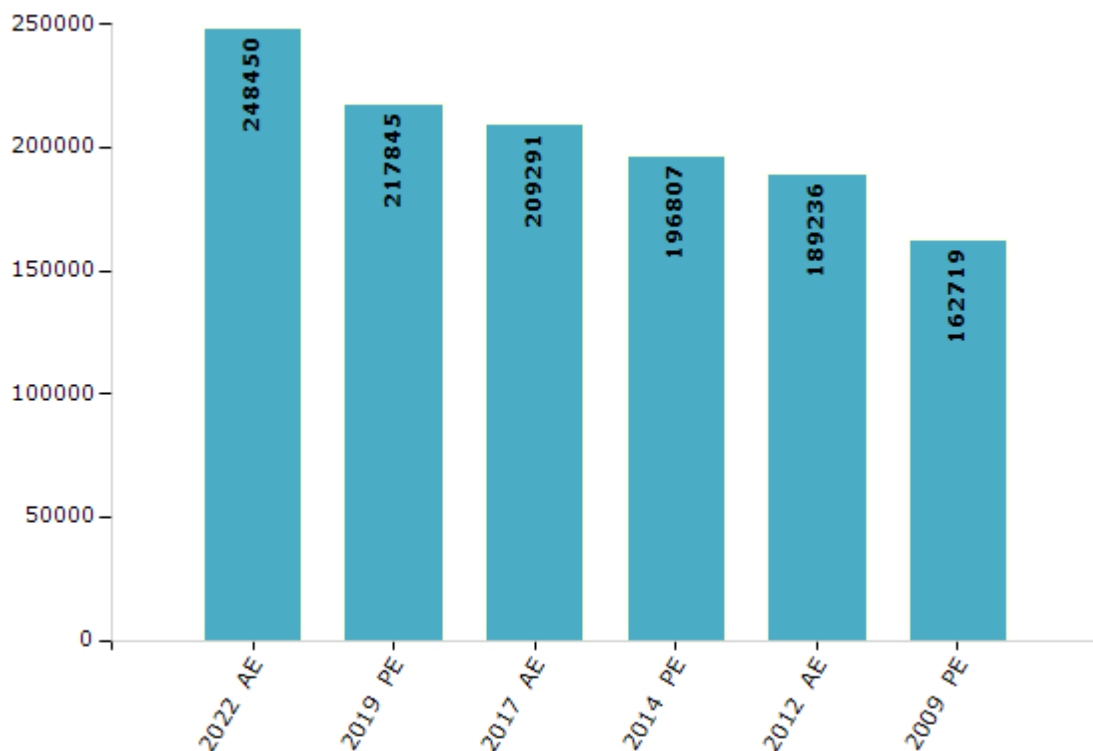


Electoral Features

Electors by Male & Female

Year	Male	Female	Others	Total	Year	Male	Female	Others	Total
2022 AE	130139	118311	0	248450	1998 AE	-	-	-	-
2019 PE	115767	102078	0	217845	1995 AE	-	-	-	-
2017 AE	111039	98251	1	209291	1990 AE	-	-	-	-
2014 PE	104042	92765	0	196807	1985 AE	-	-	-	-
2012 AE	99850	89385	1	189236	1980 AE	-	-	-	-
2009 PE	85925	76794	-	162719	1975 AE	-	-	-	-
2007 AE	-	-	-	-	1972 AE	-	-	-	-
2004 PE	-	-	-	-	1967 AE	-	-	-	-
2002 AE	-	-	-	-	1962 AE	-	-	-	-
1999 PE	-	-	-	-					

Number of Electors

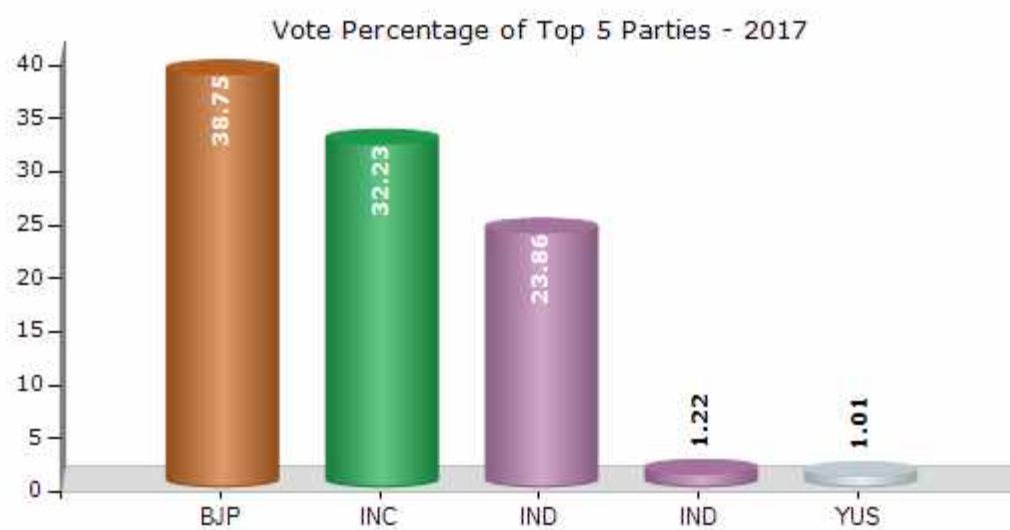


Note : AE : Assembly Election, PE : Assembly Segment of Parliamentary Election

Historical Summary Election Results

Summary Result of Assembly Election - 2017

Candidate Name	Party	Votes	Votes %
Patel Parbatbhai Savabhai	BJP	69789	38.75
Rajput Damraji Devjibhai	INC	58056	32.23
Patel Mavjibhai Chatrabhai	IND	42982	23.86
Patel Maghabhai Arjanbhai	IND	2191	1.22
Parjapati Ganeshbhai Damrabhai	YUS	1820	1.01
Galsar Nilabhai Hemabhai	BSP	1757	0.98
Patel Padmabhai Dhanabhai	IND	802	0.45
	NOTA	2725	1.51



Polling Station Level Election Results

Number and Name of Polling Stations (PS) (2022)

Number of Polling Stations	Name of Polling Stations	Number of Polling Stations	Name of Polling Stations
1	Building Of Primary School, Room No - 1, Kasvi, Kasavi	22	Building Of Primary School, Room No-3, Vaghasan, Vaghasan
2	Building Of Primary School, Room No - 1, Bhardasar, Bhardasar	23	Building Of Primary School, Room No - 1, Savrakha, Savarakha
3	Building Of Primary School, Room No - 1, Takhuva, Takhuva	24	Building Of Primary School, Room No-2, Savrakha, Savarakha
4	Building Of Primary School, Room No - 1, Radka, Radka	25	Building Of Primary School, Room No - 1, Naroli, Naroli
5	Building Of Primary School, Room No - 2, Radka, Radka	26	Building Of Primary School, Room No - 2, Naroli, Naroli
6	Building Of Primary School, Room No - 1, Betliya, Betaliya	27	Building Of Primary School, Room No - 3, Naroli, Naroli
7	Building Of Primary School, Room No - 1, Vantdau, Vantdau	28	Building Of Primary School, Room No - 1, Antarol, Antrol
8	Building Of Primary School, Room No-3, Vantdau, Vantdau	29	Building Of Primary School, Room No - 2, Antarol, Antrol
9	Building Of Primary School, Room No - 1, Vantdau, Vantdau	30	New Building Of Primary School, Room No - 1, Ransari, Ranesari
10	Building Of Primary School, Room No - 1, Khoda, Khoda	31	Building Of Primary School, Room No - 1, Sherau, Sherau
11	Building Of Primary School, Room No - 2, Khoda, Khoda	32	Building Of Primary School, Room No - 2, Sherau, Sherau
12	Building Of Primary School, Roomno-3, Khoda, Khoda	33	Building Of Primary School, Room No - 1, Ratanpura, Ratanpura
13	New Building Of Primary School, Room No - 1, Vara, Vara	34	Building Of Primary School, Room No - 3, Ranpur, Ranpur
14	New Building Of Primary School, Room No - 2, Vara, Vara	35	Building Of Primary School, Room No - 1, Ajavada, Ajawada
15	Building Of Primary School, Room No - 1, Kharakhoda, Kharakhoda	36	Building Of Primary School, Rppm No - 2, Ajavada, Ajawada
16	Building Of Primary School, Room No-2, Kharakhoda, Kharakhoda	37	Building Of Primary School, Room No - 1, Karbun, Karbun
17	Building Of Primary School, Room No - 1, Miyal, Miyal	38	Building Of Primary School, Room No - 2, Karbun, Karbun
18	Building Of Primary School, Room No-3, Miyal, Miyal	39	Building Of Primary School, Room No - 3, Karbun, Karbun
19	Building Of Primary School, Room No - 2, Miyal, Miyal	40	Building Of Primary School, Room No - 1, Nanamesra, Nana Mesara
20	Building Of Primary School, Room No - 1, Vaghasan, Vaghasan	41	Building Of Primary School, Room No - 1, Motamesara, Mota Mesara
21	Building Of Primary School, New Building, Room No - 2, Vaghasan, Vaghasan	42	Building Of Primary School, Room No-2, Motamesara, Mota Mesara

Contd....

Polling Station Level Election Results

Polling Station-wise Votes Secured by Overall Top Five Parties in Tharad Assembly in Assembly Election (AE) under Banaskantha Parliamentary Constituency in Gujarat (2022)

Number of Polling Station	Winner - Shankarbhai Lagdhirbhai Chaudhary (BJP)	Runner-up - Gulabsinh Pirabhai Rajput (INC)	3rd - Sartanbhai Vakhatabhai Hadiyal (IND)	4th - Hadiyal Mahesh Kumar Ranchhod Bhai (BSP)	5th - Varan Manubhai Valabhai (IND)	NOTA	Other	Total Votes Secured
36	304	307	2	2	1	3	0	619
37	680	252	16	4	4	18	7	981
38	315	298	3	3	1	8	6	634
39	513	294	9	2	0	13	3	834
40	679	274	7	3	0	6	2	971
41	639	139	4	3	0	4	4	793
42	119	192	2	9	3	7	3	335
43	338	146	5	0	1	13	0	503
44	683	87	5	6	0	1	2	784
45	845	172	5	2	2	6	2	1034
46	700	68	1	1	1	2	4	777
47	945	119	13	0	4	8	3	1092
48	238	455	9	3	3	13	5	726
49	283	483	6	3	6	28	14	823
50	332	238	0	2	1	2	7	582
51	359	393	1	4	0	5	1	763
52	386	325	5	0	0	12	0	728
53	405	460	16	4	0	28	6	919
54	299	740	10	3	4	32	11	1099
55	482	283	9	3	3	13	5	798
56	279	690	5	0	3	26	13	1016
57	770	265	13	4	4	19	11	1086
58	609	357	11	7	5	14	17	1020
59	797	117	4	3	3	3	3	930
60	617	338	3	3	0	5	5	971
61	663	213	12	9	4	13	6	920
62	316	573	14	1	5	29	8	946
63	684	89	1	3	0	7	2	786
64	388	596	8	5	1	25	12	1035
65	604	290	6	2	1	12	2	917
66	972	63	3	1	0	9	2	1050
67	564	378	4	1	2	9	3	961
68	380	665	16	6	2	35	17	1121
69	615	241	4	3	0	14	2	879
70	615	387	12	3	6	25	9	1057

Contd....

Polling Station Level Election Results

Winner, Runner-up and 3rd Party Position & Winning Margin According to Polling Stations in Tharad Assembly in Assembly Election (AE) under Banaskantha Parliamentary Constituency in Gujarat (2022)

Polling Station Number	Winner Party	Winner Votes (%)	Runner-up Party	Runner-up Votes (%)	Winning Margin Votes (%)	Third Party	Third Party Votes (%)	Other Votes (%)
71	BJP	976 (89.46)	INC	104 (9.53)	872 (79.93)	BSP	3 (0.27)	8 (0.73)
72	INC	412 (66.34)	BJP	179 (28.82)	233 (37.52)	IND (TLS)	10 (1.61)	20 (3.22)
73	BJP	377 (54.01)	INC	303 (43.41)	74 (10.6)	IND (SVH)	6 (0.86)	12 (1.72)
74	BJP	538 (86.36)	INC	79 (12.68)	459 (73.68)	IND (SVH)	3 (0.48)	3 (0.48)
75	BJP	423 (56.18)	INC	305 (40.5)	118 (15.68)	IND (SVH)	11 (1.46)	14 (1.86)
76	BJP	449 (76.49)	INC	118 (20.1)	331 (56.39)	IND (SVH)	7 (1.19)	13 (2.21)
77	BJP	379 (69.29)	INC	153 (27.97)	226 (41.32)	IND (SVH)	12 (2.19)	3 (0.55)
78	INC	322 (62.89)	BJP	167 (32.62)	155 (30.27)	IND (SVH)	6 (1.17)	17 (3.32)
79	BJP	730 (66)	INC	344 (31.1)	386 (34.9)	IND (SVH)	7 (0.63)	25 (2.26)
80	BJP	496 (76.31)	INC	135 (20.77)	361 (55.54)	IND (SVH)	6 (0.92)	13 (2)
81	INC	320 (47.9)	BJP	317 (47.46)	3 (0.44)	IND (SVH)	9 (1.35)	22 (3.29)
82	BJP	651 (79.88)	INC	130 (15.95)	521 (63.93)	IND (SVH)	14 (1.72)	20 (2.45)
83	BJP	359 (49.72)	INC	318 (44.04)	41 (5.68)	IND (SVH)	11 (1.52)	34 (4.71)
84	INC	579 (57.44)	BJP	340 (33.73)	239 (23.71)	IND (SVH)	24 (2.38)	65 (6.45)
85	INC	752 (75.2)	BJP	192 (19.2)	560 (56)	IND (SVH)	10 (1)	46 (4.6)
86	BJP	642 (85.71)	INC	75 (10.01)	567 (75.7)	IND (SVH)	15 (2)	17 (2.27)
87	BJP	509 (57.84)	INC	347 (39.43)	162 (18.41)	IND (SVH)	6 (0.68)	18 (2.05)
88	BJP	456 (85.88)	INC	63 (11.86)	393 (74.02)	IND (SVH)	3 (0.56)	9 (1.69)
89	BJP	997 (95.22)	INC	41 (3.92)	956 (91.3)	IND (SVH)	3 (0.29)	6 (0.57)
90	BJP	591 (52.02)	INC	482 (42.43)	109 (9.59)	IND (SVH)	17 (1.5)	46 (4.05)
91	BJP	923 (80.54)	INC	195 (17.02)	728 (63.52)	IND (SVH)	9 (0.79)	19 (1.66)
92	BJP	579 (64.69)	INC	295 (32.96)	284 (31.73)	BSP	5 (0.56)	16 (1.79)
93	BJP	525 (62.8)	INC	295 (35.29)	230 (27.51)	BSP	4 (0.48)	12 (1.44)
94	BJP	458 (64.96)	INC	216 (30.64)	242 (34.32)	IND (SVH)	10 (1.42)	21 (2.98)
95	BJP	403 (76.04)	INC	109 (20.57)	294 (55.47)	IND (SVH)	4 (0.75)	14 (2.64)
96	INC	413 (62.67)	BJP	236 (35.81)	177 (26.86)	BSP	3 (0.46)	7 (1.06)
97	BJP	740 (77)	INC	196 (20.4)	544 (56.6)	IND (SVH)	10 (1.04)	15 (1.56)
98	INC	349 (50.36)	BJP	317 (45.74)	32 (4.62)	BSP	3 (0.43)	24 (3.46)
99	BJP	430 (68.25)	INC	186 (29.52)	244 (38.73)	IND (SVH)	3 (0.48)	11 (1.75)
100	BJP	472 (74.92)	INC	146 (23.17)	326 (51.75)	IND (SVH)	7 (1.11)	5 (0.79)
101	BJP	563 (68.83)	INC	246 (30.07)	317 (38.76)	IND (SVH)	4 (0.49)	5 (0.61)
102	BJP	373 (48.89)	INC	364 (47.71)	9 (1.18)	IND (SVH)	6 (0.79)	20 (2.62)
103	BJP	629 (58.24)	INC	421 (38.98)	208 (19.26)	IND (SVH)	5 (0.46)	25 (2.31)
104	BJP	685 (60.51)	INC	436 (38.52)	249 (21.99)	IND (SVH)	2 (0.18)	9 (0.8)
105	BJP	490 (53.32)	INC	387 (42.11)	103 (11.21)	IND (SVH)	11 (1.2)	31 (3.37)

Contd....

Socio-Economic Amenities - Rural

Access to Education Facilities

Particulars	Number of Villages (% of Population)				
	Available	Not Available	If Not Available (Distance of Nearest Facility)		
			A	B	C
Govt. Primary School	134 (100)	0 (0)	0 (0)	0 (0)	0 (0)
Private Primary School	9 (7)	125 (93)	0 (0)	0 (0)	0 (0)
Govt. Middle School	0 (0)	134 (100)	0 (0)	0 (0)	0 (0)
Private Middle School	0 (0)	134 (100)	0 (0)	0 (0)	0 (0)
Govt. Secondary School	11 (13)	123 (87)	19 (12)	30 (22)	31 (19)
Private Secondary School	11 (13)	123 (87)	11 (8)	17 (12)	4 (2)
Govt. Senior Secondary School	4 (6)	130 (94)	16 (9)	33 (24)	77 (57)
Private Senior Secondary School	1 (1)	133 (99)	2 (2)	1 (1)	0 (0)
Govt. Arts and Science Degree College	1 (1)	133 (99)	7 (5)	20 (13)	106 (81)
Private Arts and Science Degree College	0 (0)	134 (100)	0 (0)	0 (0)	0 (0)
Govt. Engineering College	0 (0)	134 (100)	0 (0)	0 (0)	134 (100)
Private Engineering College	0 (0)	134 (100)	0 (0)	0 (0)	0 (0)
Govt. Medicine College	0 (0)	134 (100)	0 (0)	0 (0)	134 (100)
Private Medicine College	0 (0)	134 (100)	0 (0)	0 (0)	0 (0)
Govt. Management Institute	0 (0)	134 (100)	0 (0)	0 (0)	134 (100)
Private Management Institute	0 (0)	134 (100)	0 (0)	0 (0)	0 (0)
Govt. Polytechnic	0 (0)	134 (100)	0 (0)	0 (0)	134 (100)
Private Polytechnic	0 (0)	134 (100)	0 (0)	0 (0)	0 (0)
Govt. Vocational Training School/ITI	0 (0)	134 (100)	7 (5)	20 (13)	107 (82)
Private Vocational Training School/ITI	0 (0)	134 (100)	0 (0)	0 (0)	0 (0)
Govt. Non Formal Training Centre	0 (0)	134 (100)	0 (0)	0 (0)	0 (0)
Private Non Formal Training Centre	0 (0)	134 (100)	0 (0)	0 (0)	134 (100)
Govt. School For Disabled	0 (0)	134 (100)	0 (0)	0 (0)	134 (100)
Private School For Disabled	0 (0)	134 (100)	0 (0)	0 (0)	0 (0)
Government Others	0 (0)	134 (100)	0 (0)	0 (0)	0 (0)
Private Others	0 (0)	134 (100)	0 (0)	0 (0)	0 (0)

Note : Distance A : Less than 5 km; B : Between 5-10 km; C : 10+ km.; Source : Data Analysis is based on 2011 Census.

DISCLAIMER

The Terms of Use and Disclaimer of Datanet India Private Limited (hereinafter referred to as "Datanet") for use of this analysis report of **Tharad Assembly Constituency (Tharad Vidhan Sabha)** :-

1. **Assembly Factbook™** is a Registered Trade Mark owned by Datanet.
2. All the maps are sketched and graphical representation only and have not been drawn to the scale and also not to represent the actual geographical area or boundary of the unit.
3. The data for the aforesaid analysis is based on authentic sources and has been culled from the various publications of Census, CSO and NSSO for district and block level data, various central and state government departments, Central & State Elections Commissions and the concerned Returning Officers' releases, Electoral Rolls, Election results and allied publications, internal assessment, surveys, estimates and analysis. Therefore, certain adjustment of data at micro level may have been done to arrive closer to the macro data.
4. Data have been provided on an "As Is" and "As AVAILABLE" basis
5. The colours shown in the maps or diagram and charts of a particular party, alliance or AC are indicative and do not represent them.
6. This publication which includes maps, sheets, graphs and data would be the property under copyright of Datanet only. The user may use these for its internal study, analysis and research purposes. It's public display, re-selling or any commercial uses by the user are not allowed.
7. Datanet has taken due care and caution in compilation and processing of data and allied information, but does not guarantee the accuracy, adequacy or completeness of any information/analysis and will be not responsible for any errors or omissions or for the results obtained from the use of such information/analysis.
8. All the contents for the publication have been culled from various authentic sources and Datanet reasonably believes such sources to be reliable, but does not make any representations, express or implied as to the accuracy or fitness of use of such information. The information or contents of the information/analysis do not constitute advice and should not be relied upon in making (or refraining from making) any decision. Any reliance placed upon the information provided by Datanet is the sole responsibility and strictly at the user's risk.
9. In no event will Datanet be liable for any damages (including, without limitation, damages for loss of business projects, or loss of profits) arising in contract, tort or otherwise from the use of or inability to use any of its contents, or from any action taken (or refrained from being taken) as a result of using the analysis or any of its contents. Datanet its directors, owners, editors, officials, employees, distributor and agents or any associate will not be liable for any errors in the information contained or any consequences arising from the use of the contents of the provided information/analysis.
10. If any provision of these terms and conditions is held invalid or illegal or unenforceable for any reason by any court of competent jurisdiction, such provision shall be severed and the remainder of provisions of the terms and conditions shall continue in full force and effect as if the Term of Use had been executed with the invalid, illegal or unenforceable provision eliminated.
11. If there are any discrepancies in the information provided, please bring it to attention of Datanet for suitable rectification measures.

**Buy Online This Complete Book At
Datanet India eBooks Store**

www.indiastatpublications.com

or go directly at

**[http://www.indiastatpublications.com/
Assembly_factbook/Gujarat/Banaskantha/Tharad](http://www.indiastatpublications.com/Assembly_factbook/Gujarat/Banaskantha/Tharad)**

 **indiastat**elections

ISBN : 978-93-5905-454-4



9 789359 105454