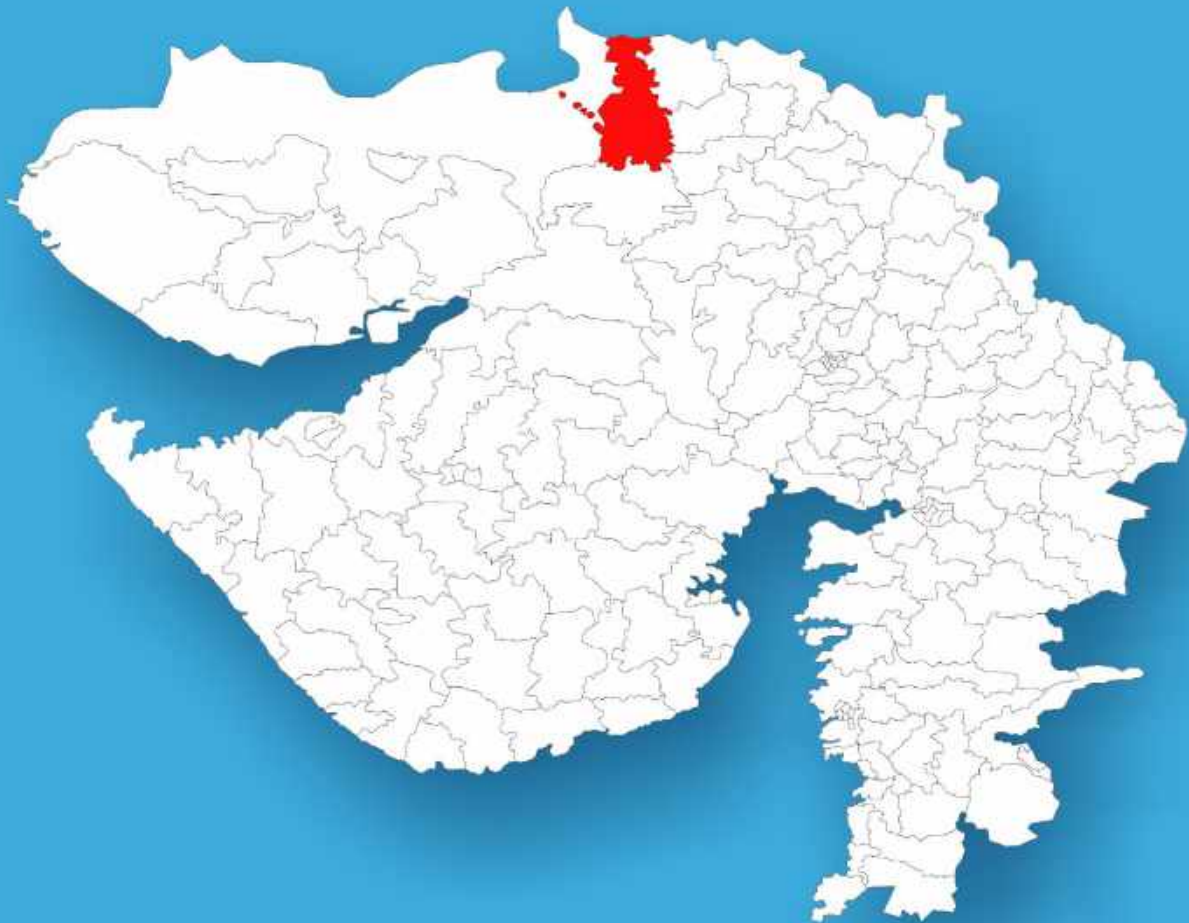




Gujarat

# Assembly Factbook™

Vav Assembly Constituency



Key Electoral Data of Vav  
Assembly Constituency (Vidhan Sabha)

Gujarat

# Assembly Factbook™

Vav Assembly Constituency



Vav Vidhan Sabha

**Editor & Director**

Dr. R.K. Thukral

**Research Editor**

Dr. Shafeeq Rahman

**Compiled, Researched and Published by  
Datanet India Pvt. Ltd.**

D-100, 1st Floor,

Okhla Industrial Area, Phase-I,

New Delhi- 110020.

Ph.: 91-11- 43580781-84

Email : support@indiastatpublications.com

Website : www.indiastatelections.com

**Online Book Store :**

www.indiastatpublications.com

**Report No. :** AFB/GJ-007-0125

**ISBN :** 978-93-5822-602-7

**First Edition :** January, 2018

**Eighth Updated Edition :** January, 2025

**Price :** Rs. 11500/-

US\$ 310

**© Datanet India Pvt. Ltd.**

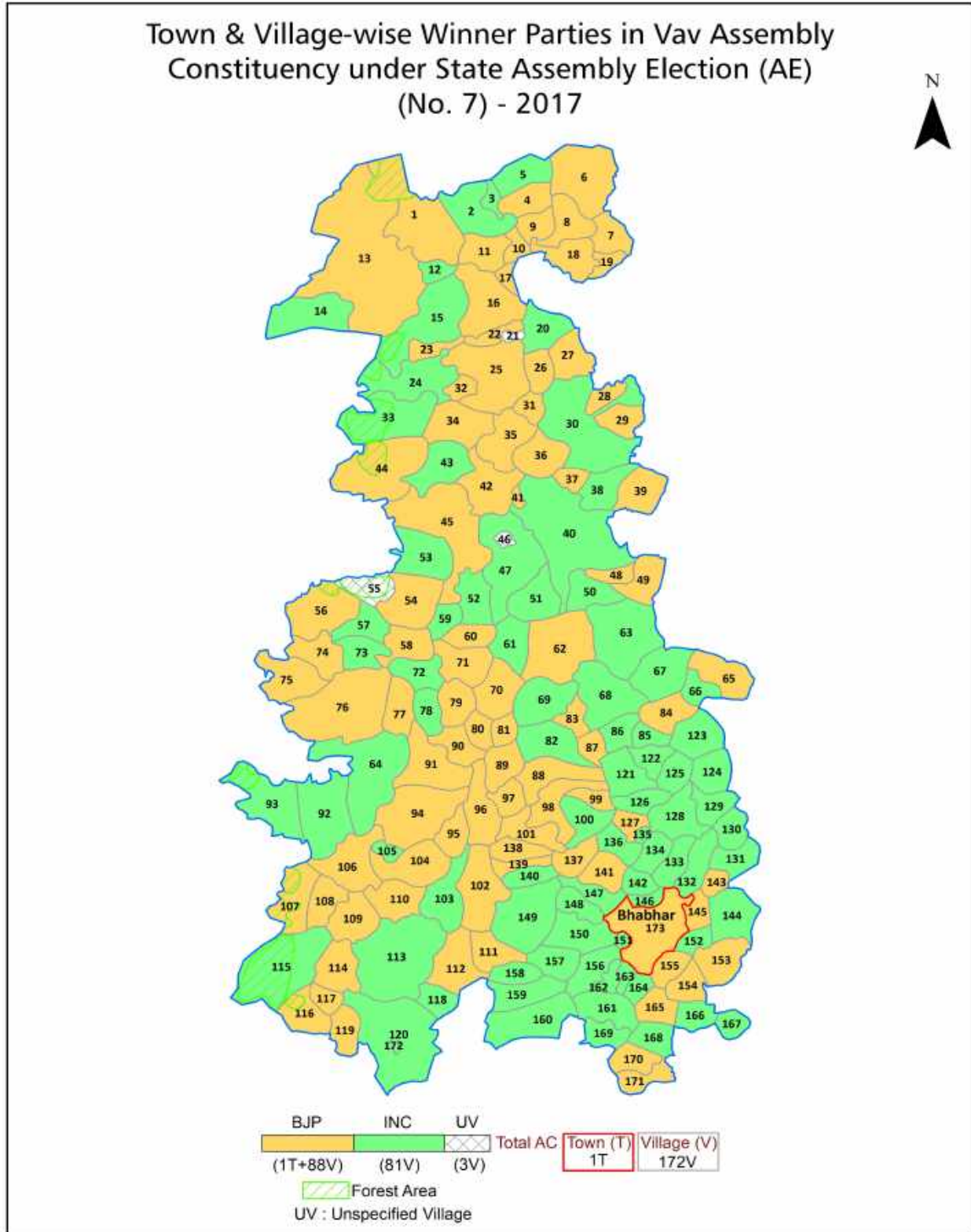
All rights reserved. No part of this book may be reproduced, stored in a retrieval system or transmitted in any form or by any means, mechanical photocopying, photographing, scanning, recording or otherwise without the prior written permission of the publisher. Please refer to Disclaimer at page no. 261 for the use of this publication.

Printed in India

## Contents

No.	Particulars	Page No.
	<b>Introduction</b>	
1	Assembly Constituency - (Vidhan Sabha) at a Glance   Features of Assembly as per Delimitation Commission of India (2008)	1-2
	<b>Location and Political Maps</b>	
2	Location Map   Boundaries of Assembly Constituency - (Vidhan Sabha) in District   Boundaries of Assembly Constituency under Parliamentary Constituency - (Lok Sabha)   Town & Village-wise Winner Parties- 2024, 2022, 2019, 2017, 2014, 2012 and 2009	3-11
	<b>Administrative Setup (2011)</b>	
3	District   Sub-district   Towns   Villages   Inhabited Villages   Uninhabited Villages   Village Panchayat   Intermediate Panchayat	12-20
	<b>Demographics (2011)</b>	
4	Population   Households   Rural/Urban Population   Towns and Villages by Population Size   Sex Ratio (Total & 0-6 Years)   Religious Population   Social Population   Literacy Rate	21-22
	<b>Electoral Features</b>	
5	Important Dates of Last Elections Held   Electors by Gender   Service Electors   Voters   Voters Turnout   Polling Stations & Average Number of Electors per Polling Station   Electors by Age Group   Present Elected Representatives	23-28
	<b>Historical Summary Election Results</b>	
6	Vote Share of Major Parties   Winning Margin (Number & Percentage)   Polarity of Parties   Summary Result of Assembly Segment of Parliamentary Elections 2024, 2019, 2014, 2009, 2004 and 1999   Summary Result of Assembly Elections 2022, 2017, 2012, 2007, 2002, 1998, 1995, 1990, 1985, 1980, 1975, 1972 and 1967	29-50
	<b>Polling Station Level Election Results</b>	
7	Name and Number of Polling Station 2024, 2022, 2019, 2017, 2014, 2012 and 2009   Polling Station-wise Electors, Voters & Voters Turnout 2024, 2022, 2019, 2017, 2014, 2012 and 2009   Polling Station wise Elections Results 2024, 2022, 2019, 2017, 2014, 2012 and 2009	51-240
	<b>Share of Assembly Constituency</b>	
8	Share of Assembly Constituency - (Vidhan Sabha) in State, District and Parliamentary Constituency - (Lok Sabha)	241
	<b>Socio-Economic Amenities (2011)</b>	
9	Access to Administrative Units   Agricultural, Manufacturing and Industrial Commodities   Demographic Indicators   Education   Health & Manpower   Drinking Water Supply   Sanitation   Entertainment and Receptions Infrastructure   Power   Food Allocation Distribution and Marketing of Agriculture Commodities Infrastructure   Transport and Road Infrastructure   Communication   Banking and Financial Services   Land Use   Irrigation Source	243-257
10	<b>Abbreviation &amp; Sources</b>	259-260
11	<b>Disclaimer</b>	261

Location & Political Map





## Administrative Setup

### List of Village Panchayat & Intermediate Panchayat (Block) Name - 2011

Village Name	Village Panchayat Name	Intermediate Panchayat Name
Abala	Abala	Bhabhar
Abasana	Abasana	Bhabhar
Achhuva	Achhuva	Vav
Akoli	Pansada	Vav
Arjanpura	Arjanpura	Vav
Asana	Asana	Bhabhar
Asaragam	Asaragam	Vav
Asaravas	Asaravas	Vav
Bahisara	Vasarda	Vav
Baiyak	Baiyak	Vav
Balodhan	Balodhan	Bhabhar
Baluntri	Baluntri	Vav
Baradvi	Kundaliya	Vav
Barvala	Bhodaliya	Bhabhar
Beda	Beda	Bhabhar
Benap	Benap	Vav
Bhachali	Bhachali	Vav
Bhadvel	Baiyak	Vav
Bhakhari	Bhakhari	Vav
Bhankhod	Janavada	Vav
Bharadava	Bharadava	Vav
Bhatasana	Bhatasana	Vav
Bhatvar Vas	Bhatvar Vas	Vav
Bhatvargam	Bhatvargam	Vav
Bhem Bordi	Bhem Bordi	Bhabhar
Bhodaliya	Bhodaliya	Bhabhar
Boru	Harsad	Vav
Bukna	Bukna	Vav
Buretha	Buretha	Bhabhar

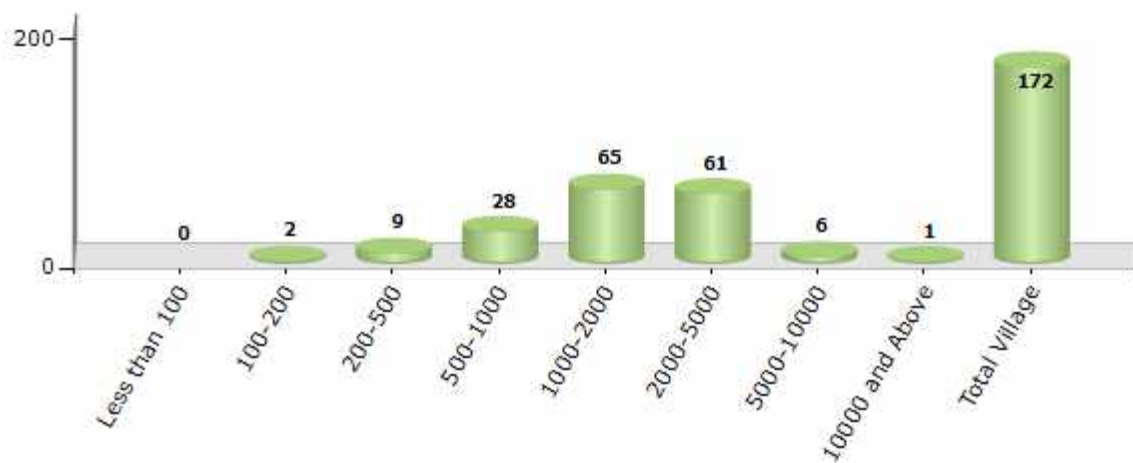
Contd....

## Demographics

### Number of Villages by Population Size - 2011

Less than 100	100-200	200-500	500-1000	1000-2000	2000-5000	5000-10000	10000 and Above	Total Village
0	2	9	28	65	61	6	1	172

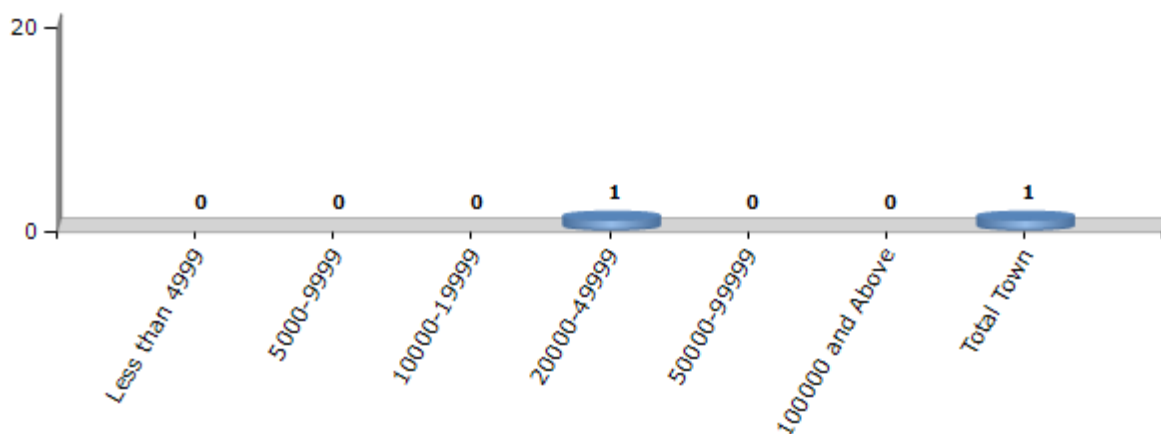
Number of Villages by Population Size - 2011



### Number of Towns by Population Size - 2011

Less than 4999	5000-9999	10000-19999	20000-49999	50000-99999	100000 and Above	Total Town
0	0	0	1	0	0	1

Number of Towns by Population Size - 2011

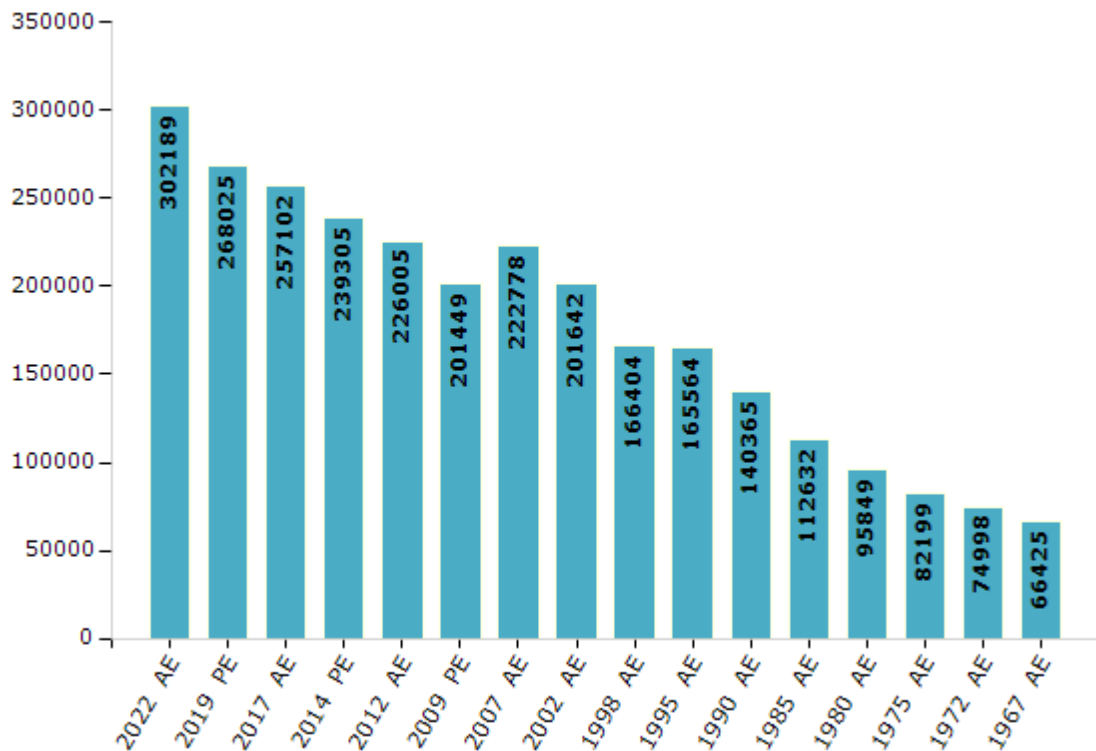


## Electoral Features

### Electors by Male & Female

Year	Male	Female	Others	Total	Year	Male	Female	Others	Total
2022 AE	157980	144208	1	302189	1998 AE	85729	80675	-	166404
2019 PE	140790	127235	0	268025	1995 AE	85333	80231	-	165564
2017 AE	135238	121864	0	257102	1990 AE	73060	67305	-	140365
2014 PE	126725	112580	0	239305	1985 AE	56720	55912	-	112632
2012 AE	120382	105623	0	226005	1980 AE	47409	48440	-	95849
2009 PE	106129	95320	-	201449	1975 AE	41437	40762	-	82199
2007 AE	116585	106193	-	222778	1972 AE	38006	36992	-	74998
2004 PE	-	-	-	-	1967 AE	-	-	-	66425
2002 AE	104822	96820	-	201642	1962 AE	-	-	-	-
1999 PE	-	-	-	-					

Number of Electors



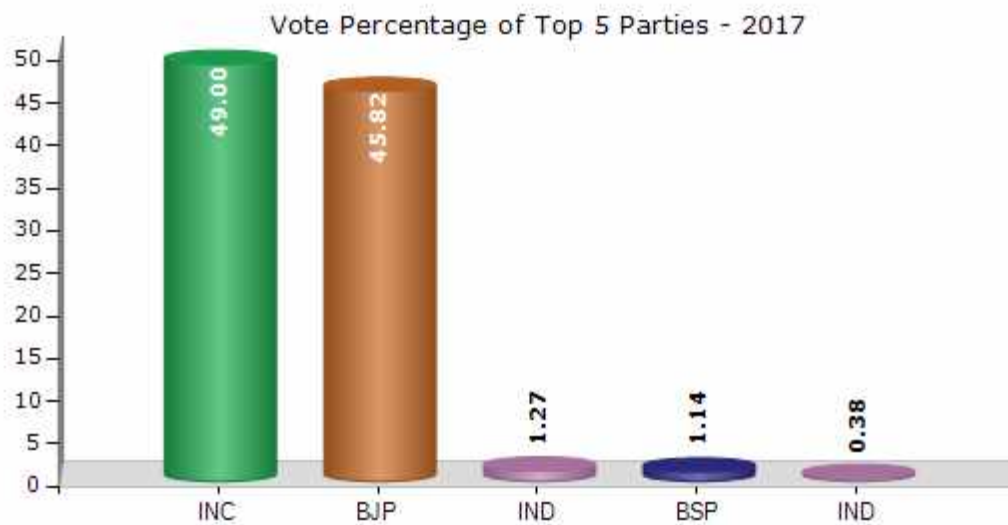
Note : AE : Assembly Election, PE : Assembly Segment of Parliamentary Election



## Historical Summary Election Results

### Summary Result of Assembly Election - 2017

Candidate Name	Party	Votes	Votes %
Thakor Geniben Nagaji	INC	102328	49
Chaudhary Shankarbhai Lagdhirbhai	BJP	95673	45.82
Brahmkshatriya Bhagvatiben Khetsinhbhai	IND	2643	1.27
Parmar Vajrambhai Navabhai	BSP	2373	1.14
Thakor Bhavsingji Ramchandji	IND	791	0.38
Gohil Ranaji Nagji	SHS	691	0.33
Kalal Nagjibhai Shankarbhai	IND	560	0.27
	NOTA	3765	1.8



## Polling Station Level Election Results

### Number and Name of Polling Stations (PS) (2022)

Number of Polling Stations	Name of Polling Stations	Number of Polling Stations	Name of Polling Stations
1	New Primery School Building, Room No-1, Mavsari, Mavsari	22	Primary School Building, Room No-2, Kudaliya, Kundaliya
2	New Primery School Building, Room No-2, Mavsari, Mavsari	23	Primary School Building, Room No-1, Bardvi, Baradvi
3	Primary School Building, Room No-1, Jordiyali, Jordiyali	24	Primary School Building, Room No-1, Radhanesda, Radha Nesda
4	Primary School Building, Room No-2, Jordiyali, Jordiyali	25	Primary School Building, Room No-1, Kareli, Kareli (Ga), Kareli
5	Primary School Building, Room No-1, Takatpura, Takhatpura (J)	26	Primary School Building, Room No-2, Kareli, Kareli
6	Primary School Building, Room No-1, Mithavirana, Mithavi Rana	27	Primary School Building, Room No-1, Balutari, Baluntri
7	Primary School Building, Room No-1, Mithavicharan, Mithavi Charan	28	Primary School Building, Room No-2, Balutari, Baluntri
8	New Primary School Building, Room No-1, Deeyap, Daiyap	29	Primary School Building, Room No-1, Chotil, Chotil
9	New Primary School Building, Room No-2, Deeyap, Daiyap	30	Primary School Building, Room No-2, Chotil, Chotil
10	Building Of Primary School Daiyap Dhani, Room No-1, Daiyap-Dhani, Daiyap	31	Primary School Building, Room No-1, Rabdipadar,, Rabadi Padar
11	New Primary School Building, Room No-1, Kumbhardi, Kumbhardi	32	Primary School Building, Room No-1, Fagdi, Fangadi
12	New Primary School Building, Room No-2, Kumbhardi, Kumbhardi	33	New Building Of Primary School, Room No-7, Dheriyana, Dheriana
13	Primary School Building, Room No-1, Vagiyasar, Vajiyasara	34	New Primary School Building, Room No-1, Kolava, Kolava
14	Primary School Building, Room No-1, Sanval, Sanval	35	New Primary School Building, Room No-2, Kolava, Kolava
15	Primary School Building, Room No-2, Sanval, Sanval	36	Primary School Building, Room No-4, Tadav, Tadav
16	Primary School Building, Room No-1, Arjanpura, Arjanpura	37	Primary School Building, Room No-5, Tadav, Tadav
17	Primary School Building, Room No-1, Tejpura, Tejpura	38	Primary School Building, Room No-6, Tadav, Tadav
18	Primary School Building, Room No-1, Akoli, Akoli	39	Primary School Building, Room No-1, Chotarnesda, Chothar Nesda
19	Primary School Building, Room No-1, Panseda, Pansada	40	Primary School Building, Room No-2, Chotarnesda, Chothar Nesda
20	Building Of Primary School, Room No-1, Tobha, Tobha	41	Primary School Building, Room No-1, Umedpura, Umedpura
21	Primary School Building, Room No-1, Kudaliya, Kundaliya	42	Primary School Building, Room No-2, Chadangadh, Chandangadh

Contd....

## Polling Station Level Election Results

### Polling Station-wise Votes Secured by Overall Top Five Parties in Vav Assembly in Assembly Election (AE) under Banaskantha Parliamentary Constituency in Gujarat (2022)

Number of Polling Station	Winner - Thakor Geniben Nagaji (INC)	Runner-up - Thakor Swarupji Sardarji (BJP)	3rd - Amirambhai Shankarlal Ashal (IND)	4th - Shantibhai Hajabhai Rathod (IND)	5th - Parmar Nayanaben Ranabhai (BSP)	NOTA	Other	Total Votes Secured
36	619	345	31	14	17	24	4	1054
37	226	488	64	2	8	19	2	809
38	313	363	156	15	5	17	5	874
39	392	161	58	5	5	10	0	631
40	440	88	95	14	6	18	6	667
41	192	290	32	9	4	22	8	557
42	256	269	8	1	3	5	2	544
43	155	204	289	2	4	7	3	664
44	359	137	87	2	2	8	2	597
45	280	419	126	13	5	13	3	859
46	328	149	36	9	2	6	2	532
47	57	455	33	6	2	8	0	561
48	584	184	72	11	8	22	4	885
49	41	822	193	6	5	5	4	1076
50	157	470	42	2	1	11	1	684
51	144	252	21	0	0	1	1	419
52	402	239	253	25	3	15	6	943
53	61	462	467	3	7	9	3	1012
54	341	216	278	7	6	17	2	867
55	418	103	100	2	6	20	2	651
56	170	59	102	5	0	3	0	339
57	291	299	318	8	11	18	6	951
58	147	348	465	4	13	11	5	993
59	276	258	82	16	10	12	8	662
60	205	202	17	5	7	11	5	452
61	385	371	135	12	7	10	5	925
62	412	154	81	7	7	17	3	681
63	99	155	22	18	1	0	2	297
64	153	551	97	5	9	17	11	843
65	806	91	27	20	5	13	3	965
66	131	433	130	7	6	5	2	714
67	166	629	49	10	8	14	0	876
68	305	348	28	19	5	13	10	728
69	429	38	258	1	8	37	3	774
70	350	147	161	3	3	9	3	676

Contd....

## Polling Station Level Election Results

### Winner, Runner-up and 3rd Party Position & Winning Margin According to Polling Stations in Vav Assembly in Assembly Election (AE) under Banaskantha Parliamentary Constituency in Gujarat (2022)

Polling Station Number	Winner Party	Winner Votes (%)	Runner-up Party	Runner-up Votes (%)	Winning Margin Votes (%)	Third Party	Third Party Votes (%)	Other Votes (%)
71	BJP	267 (46.27)	INC	139 (24.09)	128 (22.18)	IND (ASA)	135 (23.4)	36 (6.24)
72	INC	309 (37.27)	BJP	265 (31.97)	44 (5.3)	IND (ASA)	227 (27.38)	28 (3.38)
73	INC	602 (76.3)	BJP	72 (9.13)	530 (67.17)	IND (ASA)	71 (9)	44 (5.58)
74	INC	436 (52.4)	BJP	213 (25.6)	223 (26.8)	IND (ASA)	144 (17.31)	39 (4.69)
75	INC	496 (51.08)	BJP	210 (21.63)	286 (29.45)	IND (ASA)	194 (19.98)	71 (7.31)
76	INC	491 (93.35)	IND (ASA)	16 (3.04)	475 (90.31)	BJP	10 (1.9)	9 (1.71)
77	BJP	702 (78.88)	INC	84 (9.44)	618 (69.44)	IND (ASA)	73 (8.2)	31 (3.48)
78	INC	509 (68.51)	BJP	164 (22.07)	345 (46.44)	IND (ASA)	31 (4.17)	39 (5.25)
79	INC	374 (60.62)	BJP	156 (25.28)	218 (35.34)	IND (ASA)	73 (11.83)	14 (2.27)
80	INC	373 (62.79)	IND (ASA)	176 (29.63)	197 (33.16)	BJP	17 (2.86)	28 (4.71)
81	INC	500 (74.74)	IND (ASA)	100 (14.95)	400 (59.79)	BJP	42 (6.28)	27 (4.04)
82	IND (ASA)	358 (46.92)	INC	189 (24.77)	169 (22.15)	BJP	181 (23.72)	35 (4.59)
83	INC	221 (47.63)	IND (ASA)	152 (32.76)	69 (14.87)	BJP	65 (14.01)	26 (5.6)
84	IND (ASA)	634 (71.48)	BJP	122 (13.75)	512 (57.73)	INC	114 (12.85)	17 (1.92)
85	INC	239 (40.03)	IND (ASA)	216 (36.18)	23 (3.85)	BJP	116 (19.43)	26 (4.36)
86	INC	379 (62.03)	IND (ASA)	120 (19.64)	259 (42.39)	BJP	81 (13.26)	31 (5.07)
87	INC	445 (73.31)	IND (ASA)	87 (14.33)	358 (58.98)	BJP	53 (8.73)	22 (3.62)
88	INC	157 (50.81)	IND (ASA)	66 (21.36)	91 (29.45)	BJP	59 (19.09)	27 (8.74)
89	INC	490 (53.79)	IND (ASA)	347 (38.09)	143 (15.7)	BJP	38 (4.17)	36 (3.95)
90	INC	682 (75.86)	IND (ASA)	123 (13.68)	559 (62.18)	BJP	31 (3.45)	63 (7.01)
91	INC	536 (70.9)	IND (ASA)	184 (24.34)	352 (46.56)	BJP	16 (2.12)	20 (2.65)
92	IND (ASA)	329 (57.62)	INC	208 (36.43)	121 (21.19)	BJP	14 (2.45)	20 (3.5)
93	IND (ASA)	359 (40.75)	INC	241 (27.36)	118 (13.39)	BJP	233 (26.45)	48 (5.45)
94	INC	382 (61.12)	BJP	152 (24.32)	230 (36.8)	IND (ASA)	66 (10.56)	25 (4)
95	BJP	227 (84.07)	IND (ASA)	24 (8.89)	203 (75.18)	INC	14 (5.19)	5 (1.85)
96	BJP	711 (65.11)	INC	324 (29.67)	387 (35.44)	IND (ASA)	35 (3.21)	22 (2.01)
97	INC	289 (36.96)	IND (ASA)	243 (31.07)	46 (5.89)	BJP	213 (27.24)	37 (4.73)
98	INC	469 (50.27)	BJP	402 (43.09)	67 (7.18)	IND (ASA)	41 (4.39)	21 (2.25)
99	INC	375 (55.47)	BJP	212 (31.36)	163 (24.11)	IND (SHR)	52 (7.69)	37 (5.47)
100	BJP	372 (48.12)	IND (ASA)	223 (28.85)	149 (19.27)	INC	155 (20.05)	23 (2.98)
101	INC	358 (47.42)	BJP	170 (22.52)	188 (24.9)	IND (ASA)	164 (21.72)	63 (8.34)
102	INC	571 (64.59)	BJP	146 (16.52)	425 (48.07)	IND (ASA)	127 (14.37)	40 (4.52)
103	BJP	672 (74.09)	IND (ASA)	102 (11.25)	570 (62.84)	INC	101 (11.14)	32 (3.53)
104	IND (ASA)	598 (79.42)	INC	108 (14.34)	490 (65.08)	BJP	33 (4.38)	14 (1.86)
105	INC	346 (65.41)	IND (ASA)	121 (22.87)	225 (42.54)	BJP	37 (6.99)	25 (4.73)

Contd....

## Socio-Economic Amenities - Rural

### Access to Education Facilities

Particulars	Number of Villages (% of Population)				
	Available	Not Available	If Not Available (Distance of Nearest Facility)		
			A	B	C
Govt. Primary School	172 (100)	0 (0)	0 (0)	0 (0)	0 (0)
Private Primary School	1 (2)	171 (98)	0 (0)	0 (0)	0 (0)
Govt. Middle School	0 (0)	172 (100)	0 (0)	0 (0)	0 (0)
Private Middle School	0 (0)	172 (100)	0 (0)	0 (0)	0 (0)
Govt. Secondary School	18 (23)	154 (77)	26 (14)	75 (38)	43 (19)
Private Secondary School	6 (7)	166 (93)	5 (2)	0 (0)	0 (0)
Govt. Senior Secondary School	10 (14)	162 (86)	21 (10)	75 (41)	65 (32)
Private Senior Secondary School	1 (3)	171 (97)	0 (0)	0 (0)	0 (0)
Govt. Arts and Science Degree College	0 (0)	172 (100)	1 (1)	1 (1)	169 (98)
Private Arts and Science Degree College	0 (0)	172 (100)	0 (0)	0 (0)	1 (0)
Govt. Engineering College	0 (0)	172 (100)	0 (0)	0 (0)	172 (100)
Private Engineering College	0 (0)	172 (100)	0 (0)	0 (0)	0 (0)
Govt. Medicine College	0 (0)	172 (100)	0 (0)	0 (0)	169 (98)
Private Medicine College	0 (0)	172 (100)	0 (0)	0 (0)	3 (2)
Govt. Management Institute	0 (0)	172 (100)	0 (0)	0 (0)	169 (99)
Private Management Institute	0 (0)	172 (100)	0 (0)	0 (0)	3 (1)
Govt. Polytechnic	0 (0)	172 (100)	0 (0)	0 (0)	172 (100)
Private Polytechnic	0 (0)	172 (100)	0 (0)	0 (0)	0 (0)
Govt. Vocational Training School/ITI	1 (3)	171 (97)	11 (6)	37 (24)	123 (67)
Private Vocational Training School/ITI	0 (0)	172 (100)	0 (0)	0 (0)	0 (0)
Govt. Non Formal Training Centre	0 (0)	172 (100)	0 (0)	0 (0)	1 (0)
Private Non Formal Training Centre	0 (0)	172 (100)	0 (0)	0 (0)	171 (100)
Govt. School For Disabled	0 (0)	172 (100)	0 (0)	0 (0)	172 (100)
Private School For Disabled	0 (0)	172 (100)	0 (0)	0 (0)	0 (0)
Government Others	1 (0)	171 (100)	0 (0)	0 (0)	0 (0)
Private Others	0 (0)	172 (100)	0 (0)	0 (0)	0 (0)

Note : Distance A : Less than 5 km; B : Between 5-10 km; C : 10+ km.; Source : Data Analysis is based on 2011 Census.

## DISCLAIMER

The Terms of Use and Disclaimer of Datanet India Private Limited (hereinafter referred to as "Datanet") for use of this analysis report of **Vav Assembly Constituency (Vav Vidhan Sabha)** :-

1. **Assembly Factbook™** is a Registered Trade Mark owned by Datanet.
2. All the maps are sketched and graphical representation only and have not been drawn to the scale and also not to represent the actual geographical area or boundary of the unit.
3. The data for the aforesaid analysis is based on authentic sources and has been culled from the various publications of Census, CSO and NSSO for district and block level data, various central and state government departments, Central & State Elections Commissions and the concerned Returning Officers' releases, Electoral Rolls, Election results and allied publications, internal assessment, surveys, estimates and analysis. Therefore, certain adjustment of data at micro level may have been done to arrive closer to the macro data.
4. Data have been provided on an "As Is" and "As AVAILABLE" basis
5. The colours shown in the maps or diagram and charts of a particular party, alliance or AC are indicative and do not represent them.
6. This publication which includes maps, sheets, graphs and data would be the property under copyright of Datanet only. The user may use these for its internal study, analysis and research purposes. It's public display, re-selling or any commercial uses by the user are not allowed.
7. Datanet has taken due care and caution in compilation and processing of data and allied information, but does not guarantee the accuracy, adequacy or completeness of any information/analysis and will be not responsible for any errors or omissions or for the results obtained from the use of such information/analysis.
8. All the contents for the publication have been culled from various authentic sources and Datanet reasonably believes such sources to be reliable, but does not make any representations, express or implied as to the accuracy or fitness of use of such information. The information or contents of the information/analysis do not constitute advice and should not be relied upon in making (or refraining from making) any decision. Any reliance placed upon the information provided by Datanet is the sole responsibility and strictly at the user's risk.
9. In no event will Datanet be liable for any damages (including, without limitation, damages for loss of business projects, or loss of profits) arising in contract, tort or otherwise from the use of or inability to use any of its contents, or from any action taken (or refrained from being taken) as a result of using the analysis or any of its contents. Datanet its directors, owners, editors, officials, employees, distributor and agents or any associate will not be liable for any errors in the information contained or any consequences arising from the use of the contents of the provided information/analysis.
10. If any provision of these terms and conditions is held invalid or illegal or unenforceable for any reason by any court of competent jurisdiction, such provision shall be severed and the remainder of provisions of the terms and conditions shall continue in full force and effect as if the Term of Use had been executed with the invalid, illegal or unenforceable provision eliminated.
11. If there are any discrepancies in the information provided, please bring it to attention of Datanet for suitable rectification measures.



**Buy Online This Complete Book At**  
**Datanet India eBooks Store**

[www.indiastatpublications.com](http://www.indiastatpublications.com)

or go directly at

[http://www.indiastatpublications.com/  
Assembly\\_factbook/Gujarat/Banaskantha/Vav](http://www.indiastatpublications.com/Assembly_factbook/Gujarat/Banaskantha/Vav)

 **indiastat**elections

ISBN : 978-93-5822-602-7



9 789358 226027